



# JIO REAL ESTATE

## STATEMENT OF INFORMATION

134 HORSLEY STREET, THORNHILL PARK, VIC 3335

PREPARED BY JIO REAL ESTATE, 11 MILANO ROAD BURNSIDE

## STATEMENT OF INFORMATION

Section 47AF of the Estate Agents Act 1980



**134 HORSLEY STREET, THORNHILL**

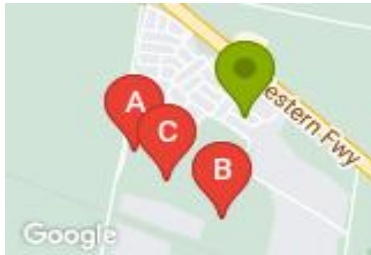


Indicative Selling Price

For the meaning of this price see [consumer.vic.au/underquoting](http://consumer.vic.au/underquoting)

Price Range: **\$430,000 to \$450,000**

## MEDIAN SALE PRICE



**THORNHILL PARK, VIC, 3335**

Suburb Median Sale Price (Vacant Land)

**\$350,000**

01 July 2022 to 30 June 2023

Provided by:  **pricefinder**

## COMPARABLE PROPERTIES

These are the three properties sold within two kilometres of the property for sale in the last six months that the estate agent or agent's representative considers to be most comparable to the property for sale.



**6 BAXTERPARK DR, THORNHILL PARK, VIC**




Sale Price

**\$462,000**

Sale Date: 16/08/2022

Distance from Property: 767m



**62 TOWER ST, THORNHILL PARK, VIC 3335**




Sale Price

**\$433,500**

Sale Date: 23/08/2022

Distance from Property: 746m



**78 CARFIN CCT, THORNHILL PARK, VIC 3335**



Sale Price

**\*\$430,000**

Sale Date: 26/05/2023

Distance from Property: 700m



This report has been compiled on 03/07/2023 by Jio Real Estate. Property Data Solutions Pty Ltd 2023 - [www.pricefinder.com.au](http://www.pricefinder.com.au)

© The State of Victoria. The State of Victoria owns the copyright in the Property Sales Data and reproduction of the data in any way without the consent of the State of Victoria will constitute a breach of the Copyright Act 1968 (Cth). The State of Victoria does not warrant the accuracy or completeness of the information contained in this report and any person using or relying upon such information does so on the basis that the State of Victoria accepts no responsibility or liability whatsoever for any errors, faults, defects or omissions in the information supplied.

# Statement of Information

## Single residential property located in the Melbourne metropolitan area

### Sections 47AF of the Estate Agents Act 1980

**Instructions:** The instructions in this box do not form part of this Statement of Information and are not required to be included in the completed Statement of Information for the property being offered for sale.

The Director of Consumer Affairs Victoria has approved this form of the Statement of Information for section 47AF of the *Estate Agents Act 1980*.

The estate agent or agent's representative engaged to sell the property is required to prepare this Statement of Information. It must be used when **a single residential property located in the Melbourne metropolitan area** is being offered for sale. The Determination setting out the local government areas that comprise the Melbourne metropolitan area is published on the Consumer Affairs Victoria website at **consumer.vic.gov.au/underquoting**. The indicative selling price in this Statement of Information may be expressed as a single price, or as a price range with the difference between the upper and lower amounts not more than 10% of the lower amount.

This Statement of Information must be provided to a prospective buyer within two business days of a request and displayed at any open for inspection for the property for sale.

It is recommended that the address of the property being offered for sale be checked at [services.land.vic.gov.au/landchannel/content/addressSearch](https://services.land.vic.gov.au/landchannel/content/addressSearch) before being entered in this Statement of Information.

### Property offered for sale

Address  
Including suburb and postcode

134 HORSLEY STREET, THORNHILL PARK, VIC 3335

### Indicative selling price

For the meaning of this price see [consumer.vic.gov.au/underquoting](https://consumer.vic.gov.au/underquoting)

Price Range: \$430,000 to \$450,000


### Median sale price

Median price: \$350,000

Property type: Vacant Land

Suburb: THORNHILL PARK

Period: 01 July 2022 to 30 June 2023

Source: 

### Comparable property sales

These are the three properties sold within two kilometres of the property for sale in the last six months that the estate agent or agent's representative considers to be most comparable to the property for sale.

Address of comparable property	Price	Date of sale
6 BAXTERPARK DR, THORNHILL PARK, VIC 3335	\$462,000	16/08/2022
62 TOWER ST, THORNHILL PARK, VIC 3335	\$433,500	23/08/2022
78 CARFIN CCT, THORNHILL PARK, VIC 3335	*\$430,000	26/05/2023

This Statement of Information was prepared on: 03/07/2023