NEW GUINEA

SKETCH MAP

EFOGI KOKODA

ILLUSTRATION OF
OPERATIONAL AREA OF THE
2/14 AUSTRALIAN INFANTRY
BATTALION A.I.F.

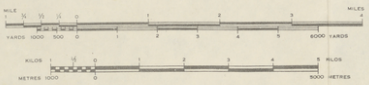

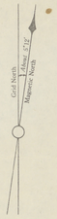

TO GIVE A REFERENCE TO THIS SHEET ALWAYS QUOTE THE SHEET NAME	
REFERENCE POINT: KOKODA	
EAST TAKE WEST EDGE OF SQUARE IN WHICH POINT LIES AND READ THE FIGURE PRINTED OPPOSITE THIS LINE ON NORTH OR SOUTH MARGIN ESTIMATE TENTHS EASTWARDS EAST 52 5″	NORTH TAKE SOUTH EDGE OF SQUARE IN WHICH POINT LIES AND READ THE FIGURE PRINTED OPPOSITE THIS LINE ON EAST OR WEST MARGIN ESTIMATE TENTHS NORTHWARDS NORTH 02 9
REFERENCE 525 029	
UNIT - 1000 METRE SQUARE REFERENCE TO THE NEAREST 100 METRES	

LEGEND

- JEEP TRACK
- FOOT TRACK
- BRIDGE
- AIRFIELD
- VILLAGE
- MISSION STATION
- BUILDINGS
- CEMETERY
- NATIVE GARDEN
- PLANTATION (RUBBER · COCONUTS)
- GRASSLANDS
- SECONDARY GROWTH
- SCATTERED TIMBER
- FOREST
- DENSE JUNGLE FOREST
- RIVER OR PERENNIAL STREAM
- NON PERENNIAL STREAM
- SWAMP
- FORM LINES
- SPOT HEIGHTS — 7500

BASE MAPS. AUST. SVY. CORPS 1 SERIES 3659, KOKODA AND KOKODA - MYOLA. WITH ADDITIONAL INFORMATION BY ALLIED GEOGRAPHICAL SECTION. DEC. 1946

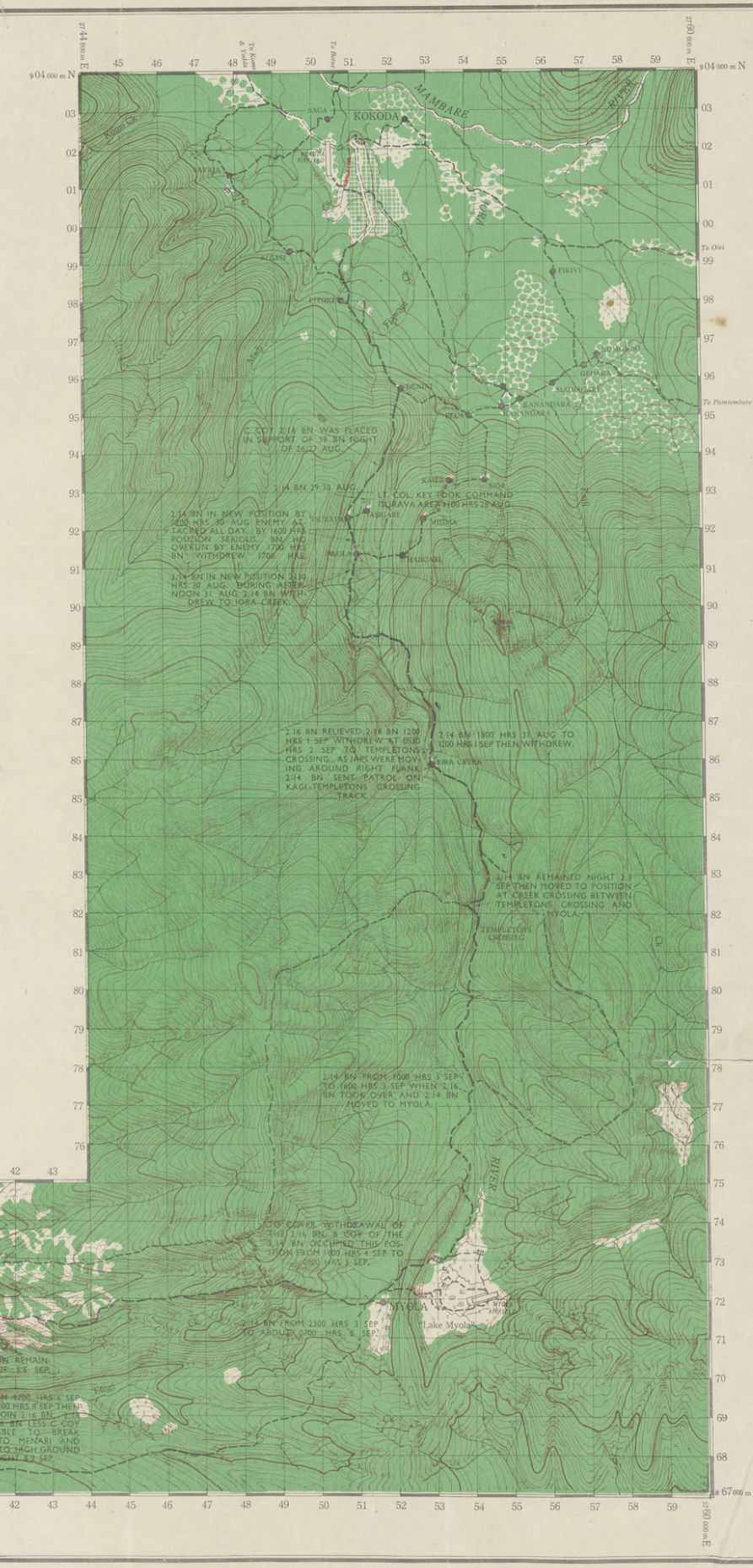

AUSTRALIAN WAR MEMORIAL
AWM2022.10.75