

AWM4
Australian Imperial Force unit war diaries,
1914-18 War

Formation Headquarters

Item number: 1/6/19 Part 10

Title: General Staff, General
Headquarters, Egyptian
Expeditionary Force

November 1917



AWM4-1/6/19PART10

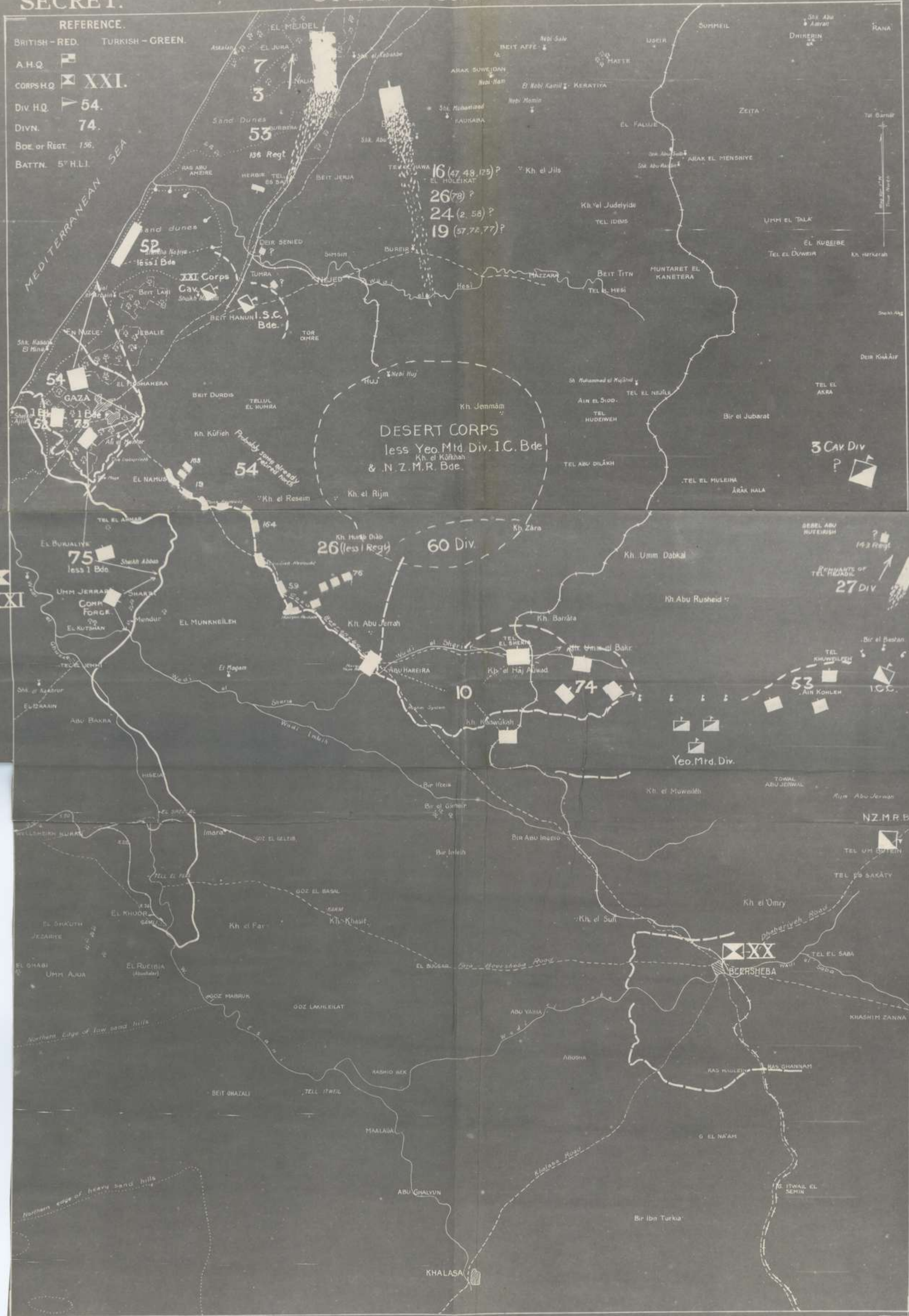
SECRET.

OPERATIONS MAP.

Scale 1:100,000.

REFERENCE.

- BRITISH - RED.
- TURKISH - GREEN.
- A.H.Q.
- CORPS H.Q.
- DIV. H.Q.
- DIVN.
- BDE. or REGT.
- BATTN.



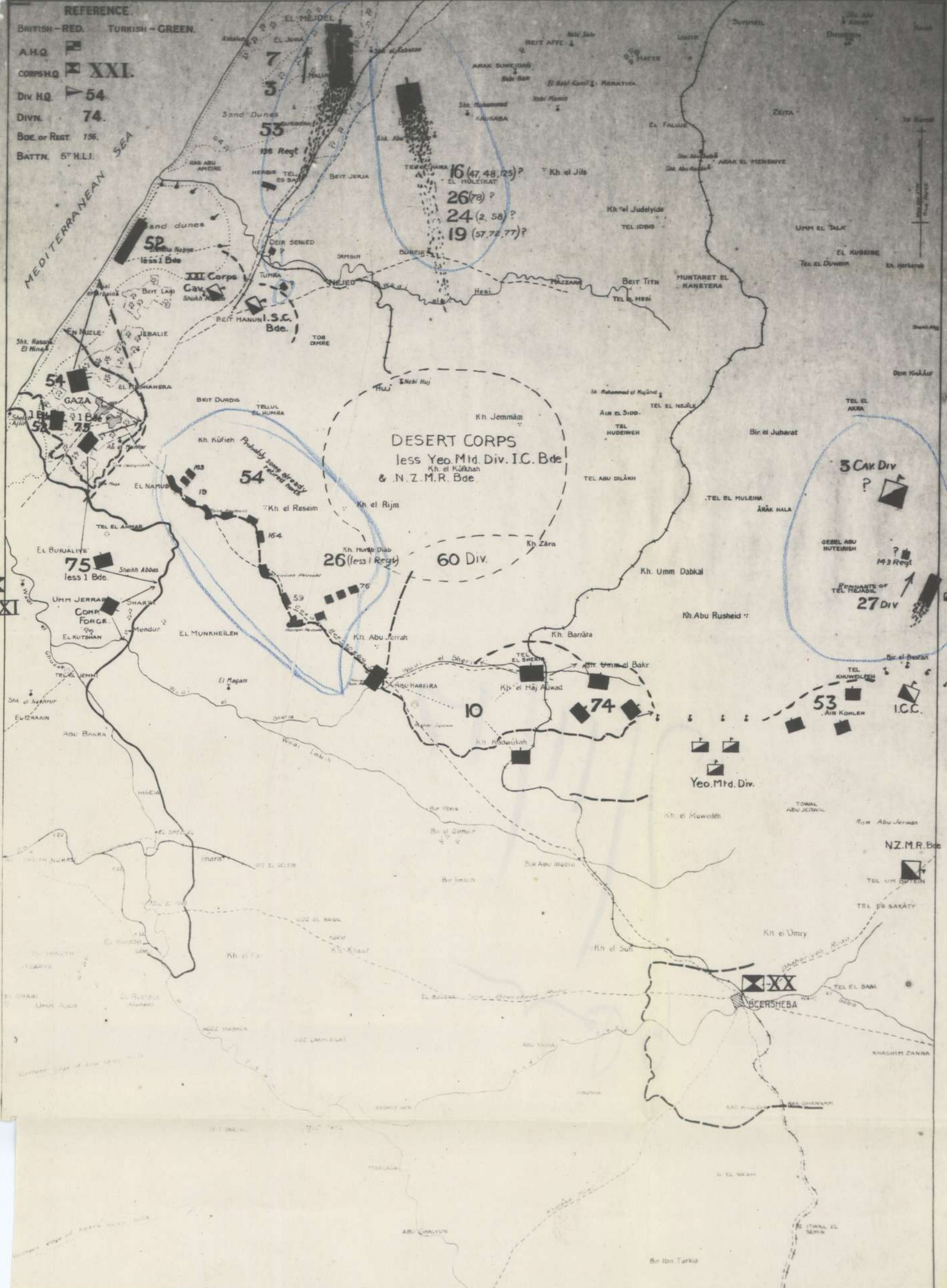
Surveyed by the Survey of Egypt, Oct. 1917 (142)

1:100,000
 Kilometres
 Miles
SITUATION AT 6 P.M. ON 7.11.17

British Line.
 Enemy Line.

REFERENCE.

- BRITISH - RED. TURKISH - GREEN.
- A.H.Q. [Symbol]
- CORPS HQ [Symbol] XXI.
- DIV HQ [Symbol] 54.
- DIVN. [Symbol] 74.
- BDE. or REGT. [Symbol] 156.
- BATTN. [Symbol] 5th H.L.I.



6/11/15
6/11/15

SECRET.

OPERATIONS MAP.

Scale: 1:100,000.

REFERENCE.

- BRITISH - RED. TURKISH - GREEN.
- A.H.Q.
- CORPS H.Q. XXI.
- Div. H.Q. 54.
- DIVN. 74.
- BDE. or REGT. 156.
- BATTN. 5th H.L.I.




Survey Coy. R.E. (Sept. 1917)
 Printed by the Survey of Egypt, Oct. 1917 (142)



SITUATION AT 6 P.M. ON 8.11.17.

JERUSALEM-GAZA




Printed by the Survey of Egypt 24th March 1917 (105)

Scale 250 000 or 1:64 inches to 4 Miles



SITUATION AT 6 P.M. ON 9.11.17.

JERUSALEM-GAZA



Printed by the Survey of Egypt 26th March 1917 (815)

Scale 250 000 or 1:014 inches to 1 Mile



SITUATION AT 6 P.M. ON 10.11.17.

SECRET

OPERATIONS MAP.

F. I.

Scale 3/8 inch to 1 mile

1:168,960

Kilometres 0 1 2 3 4 5 6 7 8 9 10

Miles 0 1 2 3 4 5

REFERENCE.

BRITISH - RED. TURKISH - GREEN.

A.H.Q. 

CORPS H.Q.  XXI.

Div. H.Q.  54.

DIVN. 74.

BDE. or REGT. 756.

BATTN. 5th H.L.I.

NOTE.

Identifications from all enemy Corps were obtained by contact on 10-11-17. They do not show presence of these Corps in enemy line but rather indicate disorganisation. Locations of Divisions is unknown.



Printed by the Survey of Egypt, 9th Nov 1917 [206]

74 AT KARM.

XX AT BEER SHEVA.


53 AT TEL KHAWILFE.

SITUATION AT 6.P.M. ON 11.11.17

SECRET

OPERATIONS MAP.

Scale 3/8 inch to 1 mile



REFERENCE.

BRITISH - RED. TURKISH - GREEN.

- A.H.Q. [Symbol]
- CORPS H.Q. [Symbol] XXI.
- Div H.Q. [Symbol] 54.
- DIVN. [Symbol] 74.
- BOE. or REGT. [Symbol] 75.
- BATTN. [Symbol] 5th H.L.I.

ENEMY UNITS UNLOCATED.

- 24, 26, 27 Divs.
- 136 and 12 Depot Regt.
- 3 Cav. Div.



Printed by the Survey of Egypt, 11th Nov 1917

10 [Symbol] 74 at KARM.

[Symbol] XX at BEERSHEBA

[Symbol] 53

SITUATION AT 2 AM ON 13.11.17

SECRET

OPERATIONS MAP

Scale $\frac{3}{8}$ inch to 1 mile

1:168,960

Kilometres 0 2 4 6 8 10 12 Kilometres
Miles 0 1 2 3 4 Miles

REFERENCE.

BRITISH - RED. TURKISH - GREEN.

A.H.Q.

CORPS H.Q.

DIV. H.Q.

DIVN.

Bde. or REGT.

BATTN. 5th H.L.I.

Enemy Units Unlocated
24, 26, 27 Divs. All reports tend to show that
the residue of these units are fused into other Divs.
136 Regt
3 Cav Div.



54th lead Bde

60

COMP FORCE

12th Depot Regt
Corps Cav Regt

10th at KARM
74th at KARM
(less 16 Bns Sheria)

53rd round
BEERSHEBA

SITUATION AT 6 P.M. ON 13.11.17.

SECRET

OPERATIONS MAP.

Scale 3/8 inch to 1 mile



REFERENCE.

BRITISH - RED. TURKISH - GREEN.

A.H.Q. [Symbol]

CORPS H.Q. [Symbol] XXI.

DIV. H.Q. [Symbol] 54.

DIVN. [Symbol] 74.

BDE or REG. [Symbol] 156.


BATTN. 5th H.L.I.

UNITS UNLOCATED.

26 Div. Probably drafted into other Divs.

3 Cav Div.

Elements of all Divs. will probably be found with both ARMIES.



10 - KARM
74 - KARM
(16 Bns. Sheria.)

53 BETWEEN BEERSHEBA & DHAHERIYEH

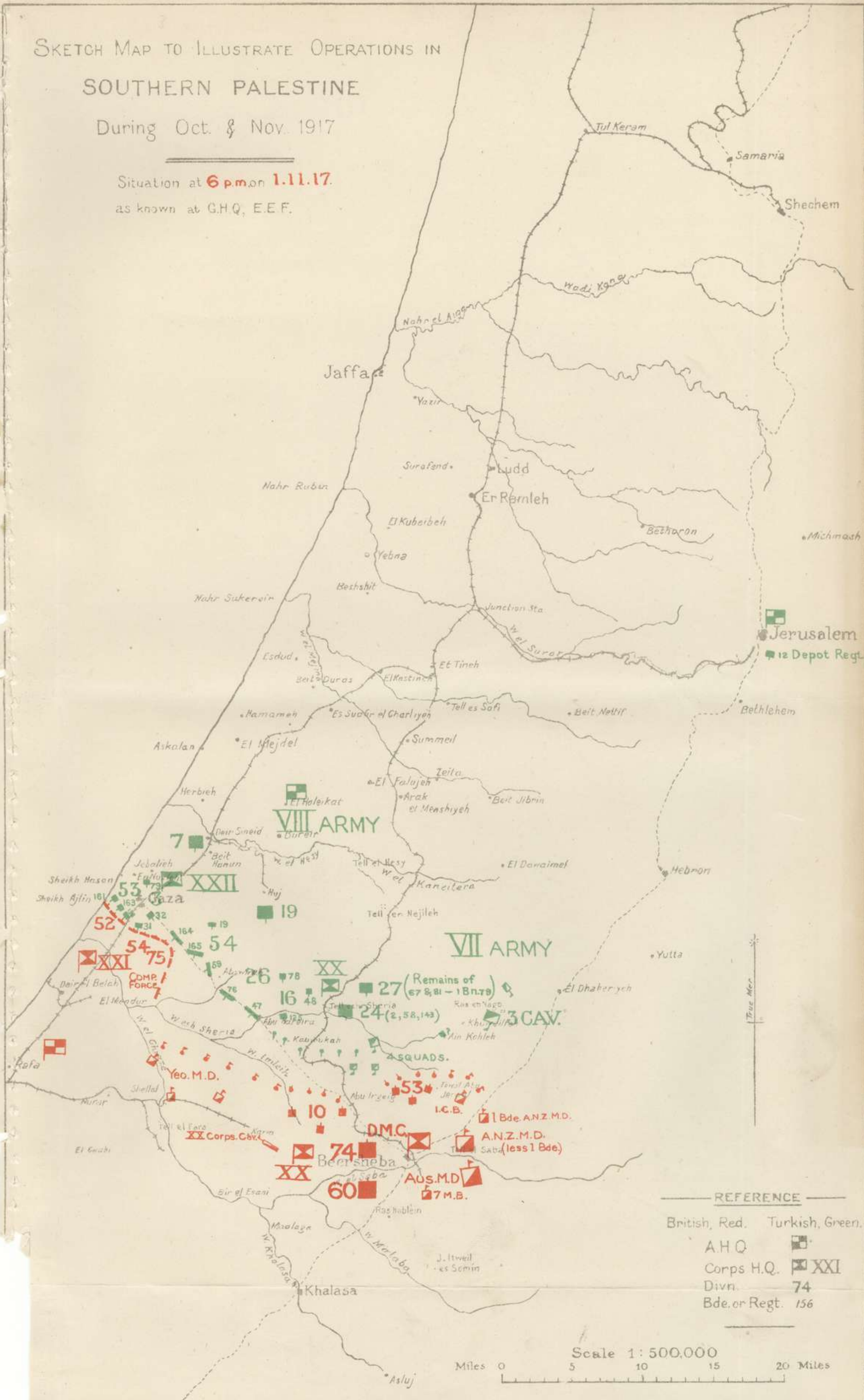
SITUATION AT 6 P.M. ON 14.11.17.

THE DEAD.

SKETCH MAP TO ILLUSTRATE OPERATIONS IN SOUTHERN PALESTINE

During Oct. & Nov. 1917

Situation at 6 p.m. on 1.11.17
as known at G.H.Q., E.E.F.



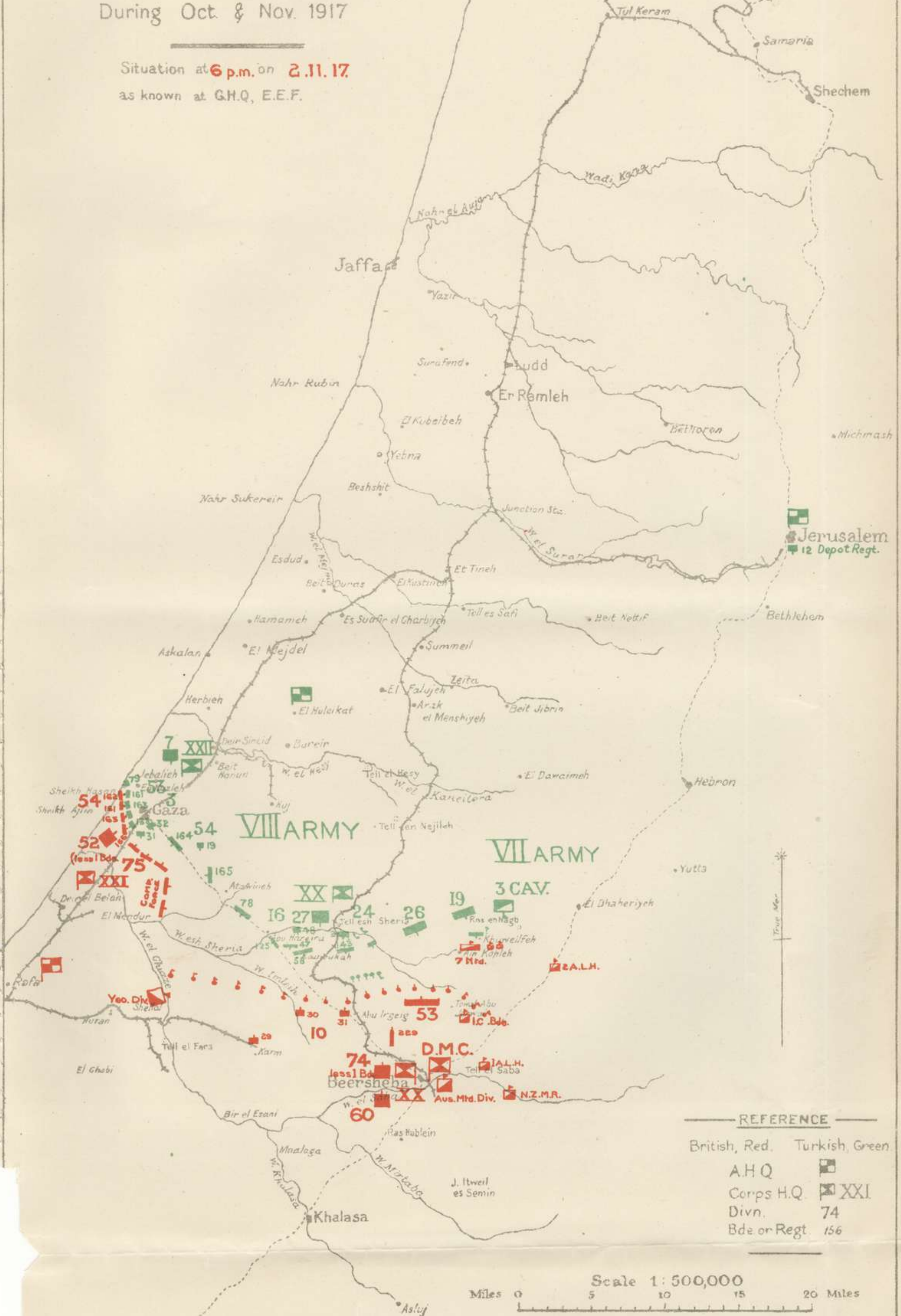
W. J. Murray

10th Div

SKETCH MAP TO ILLUSTRATE OPERATIONS IN SOUTHERN PALESTINE

During Oct. & Nov. 1917

Situation at 6 p.m. on 2.11.17
as known at G.H.Q., E.E.F.



REFERENCE	
British, Red.	Turkish, Green.
A.H.Q.	XXI
Corps H.Q.	74
Divn.	156
Bde or Regt.	

Scale 1:500,000

Miles 0 5 10 15 20 Miles

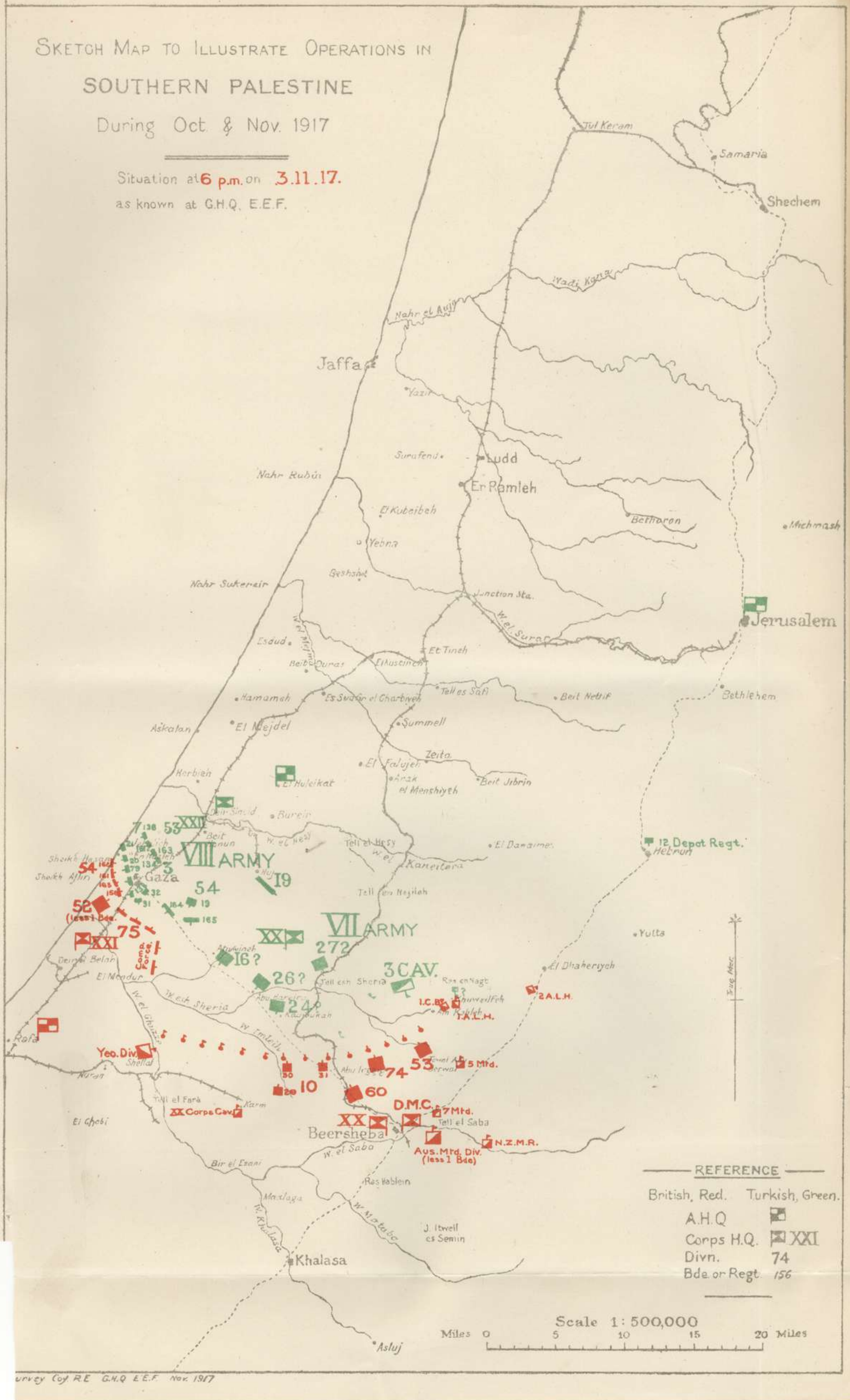
W. P. Munnig

10th Dec

SKETCH MAP TO ILLUSTRATE OPERATIONS IN SOUTHERN PALESTINE


During Oct. & Nov. 1917

Situation at 6 p.m. on 3.11.17.
as known at G.H.Q. E.E.F.



REFERENCE

British, Red.	Turkish, Green.
A.H.Q.	
Corps H.Q.	
Divn.	
Bde. or Regt.	

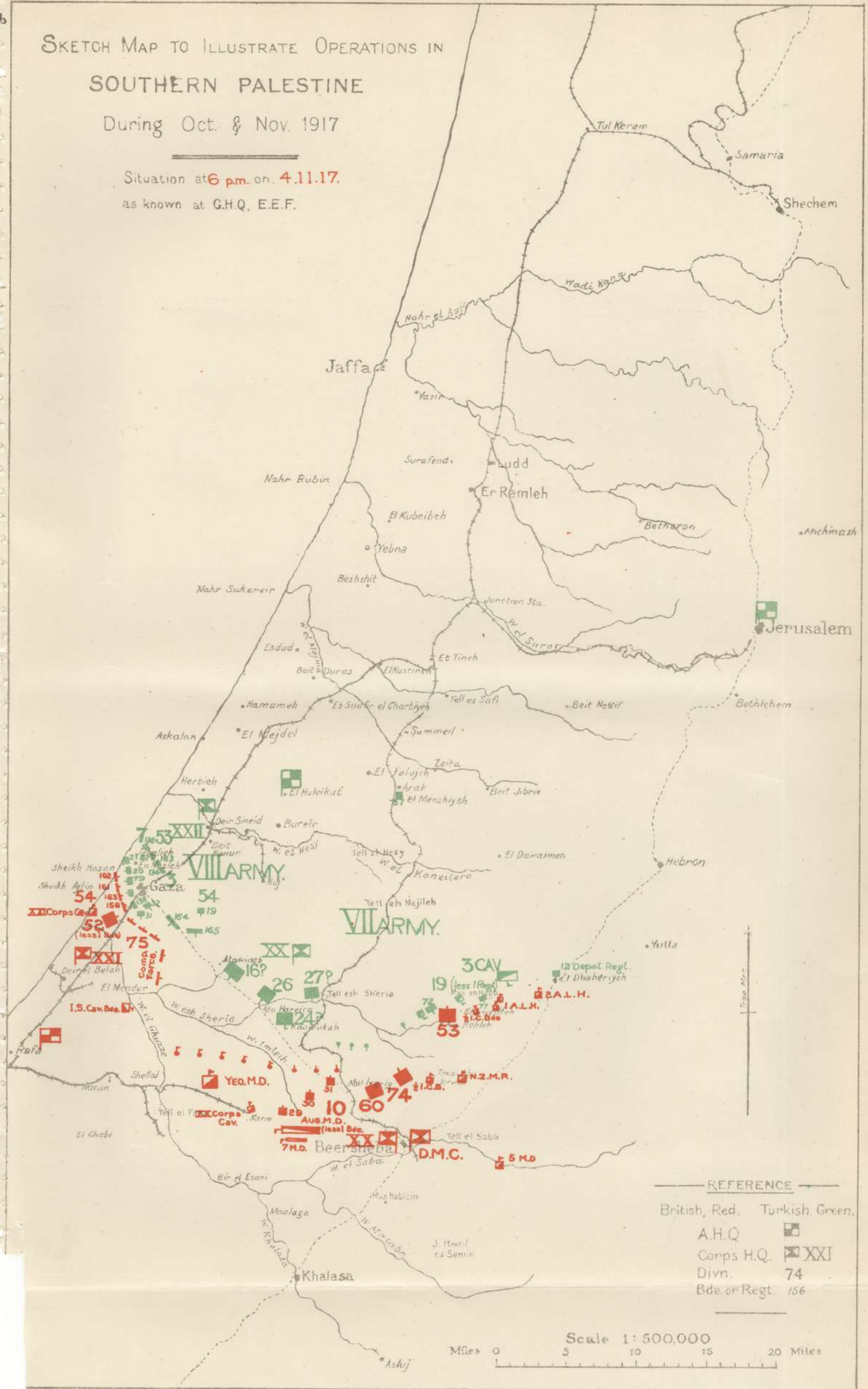


W. J. Munro

SKETCH MAP TO ILLUSTRATE OPERATIONS IN SOUTHERN PALESTINE

During Oct. & Nov. 1917

Situation at 6 p.m. on 4.11.17.
as known at G.H.Q. E.E.F.



REFERENCE

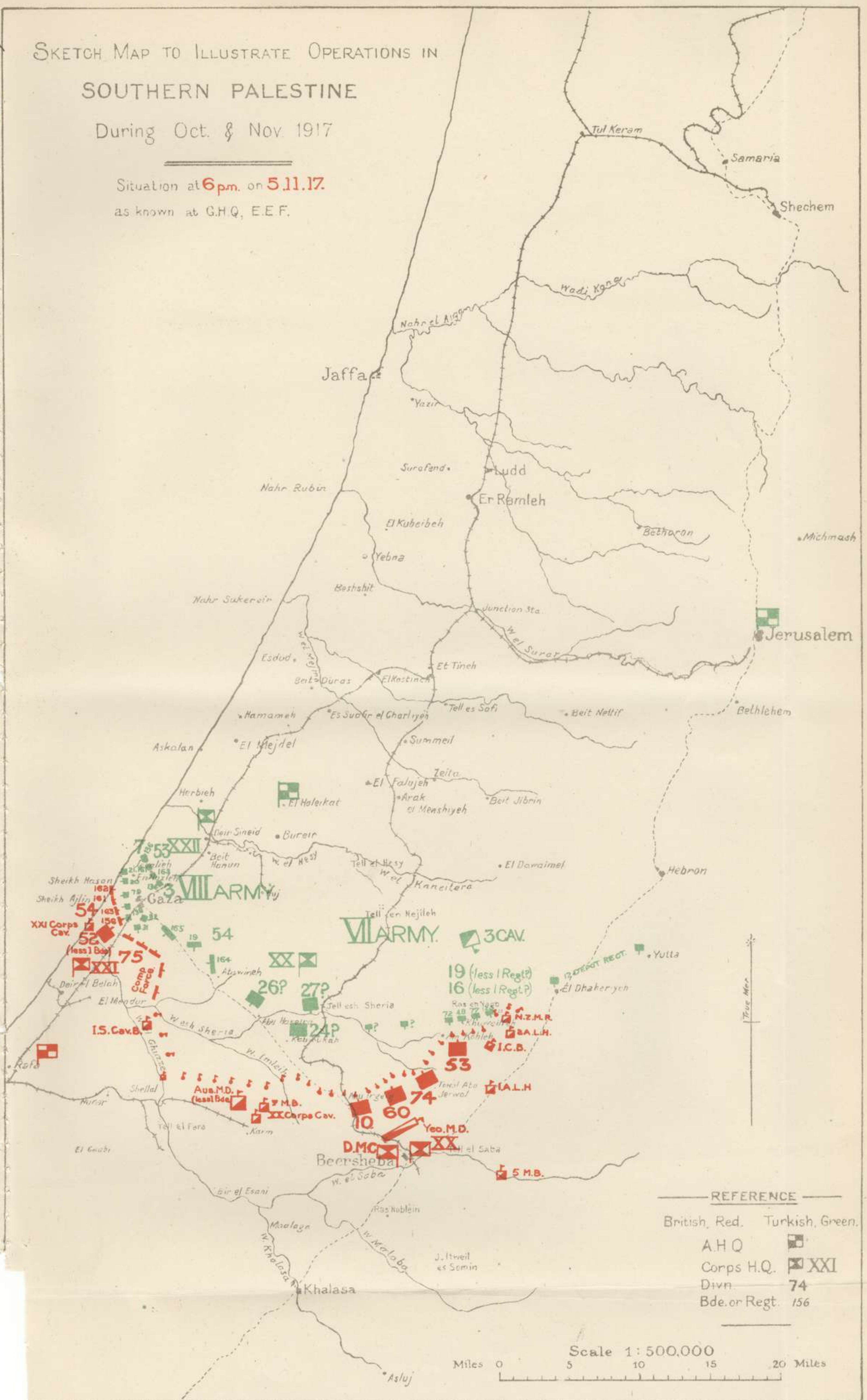
British, Red.	Turkish, Green.
A.H.Q.	■
Corps H.Q.	■ XXI
Divn.	74
Bde. or Regt.	166

Scale 1:500,000
Miles 0 5 10 15 20 Miles

SKETCH MAP TO ILLUSTRATE OPERATIONS IN SOUTHERN PALESTINE


During Oct. & Nov. 1917

Situation at 6 p.m. on 5.11.17
as known at G.H.Q. E.E.F.



REFERENCE

British, Red.	Turkish, Green.
A.H.Q.	XXI
Corps H.Q.	74
Divn.	156
Bde. or Regt.	

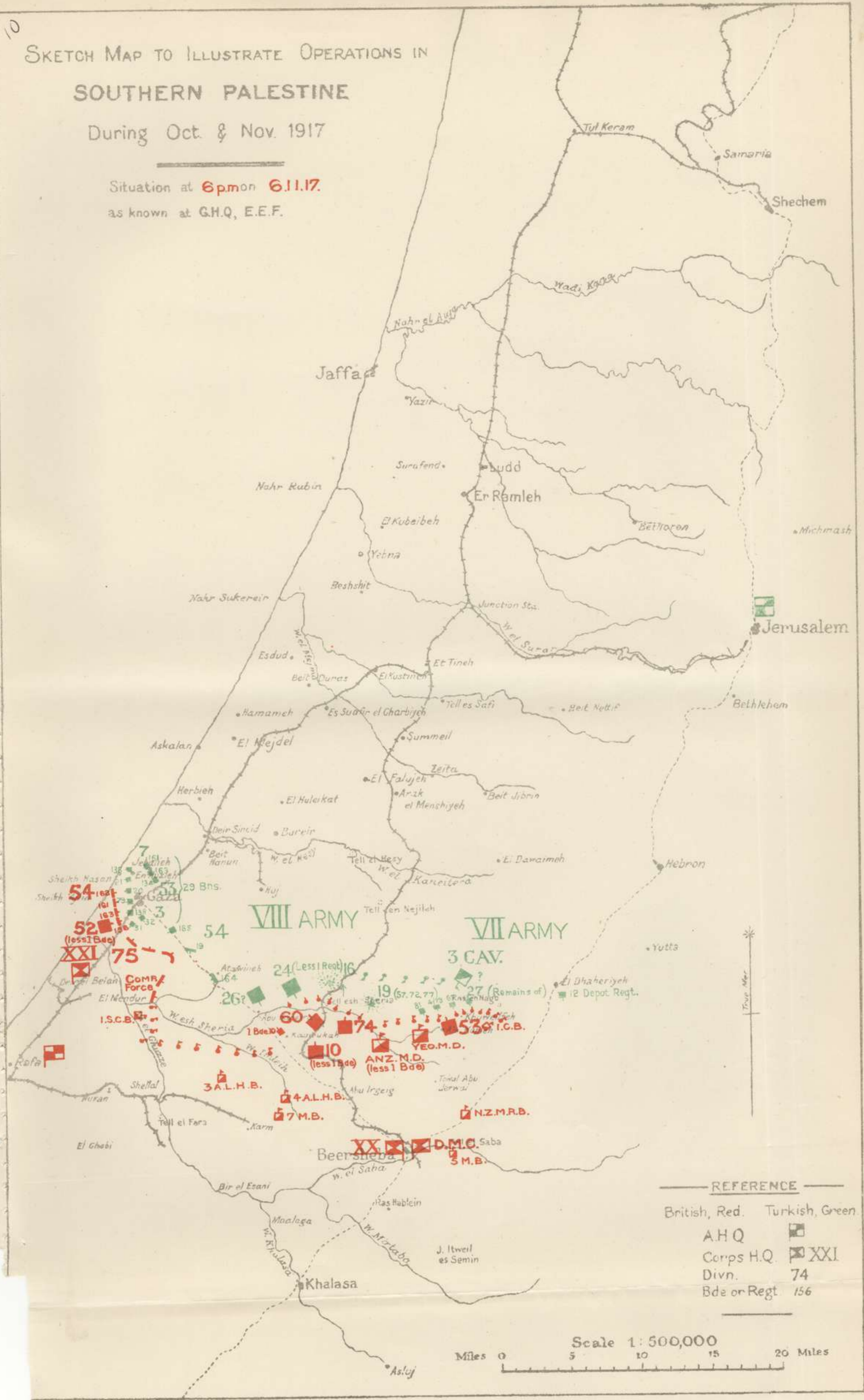


Survey Coy. RE. G.H.Q. E.E.F. Nov. 1917.

SKETCH MAP TO ILLUSTRATE OPERATIONS IN SOUTHERN PALESTINE


During Oct. & Nov. 1917

Situation at 6 p.m. on 6.11.17.
as known at G.H.Q., E.E.F.



REFERENCE

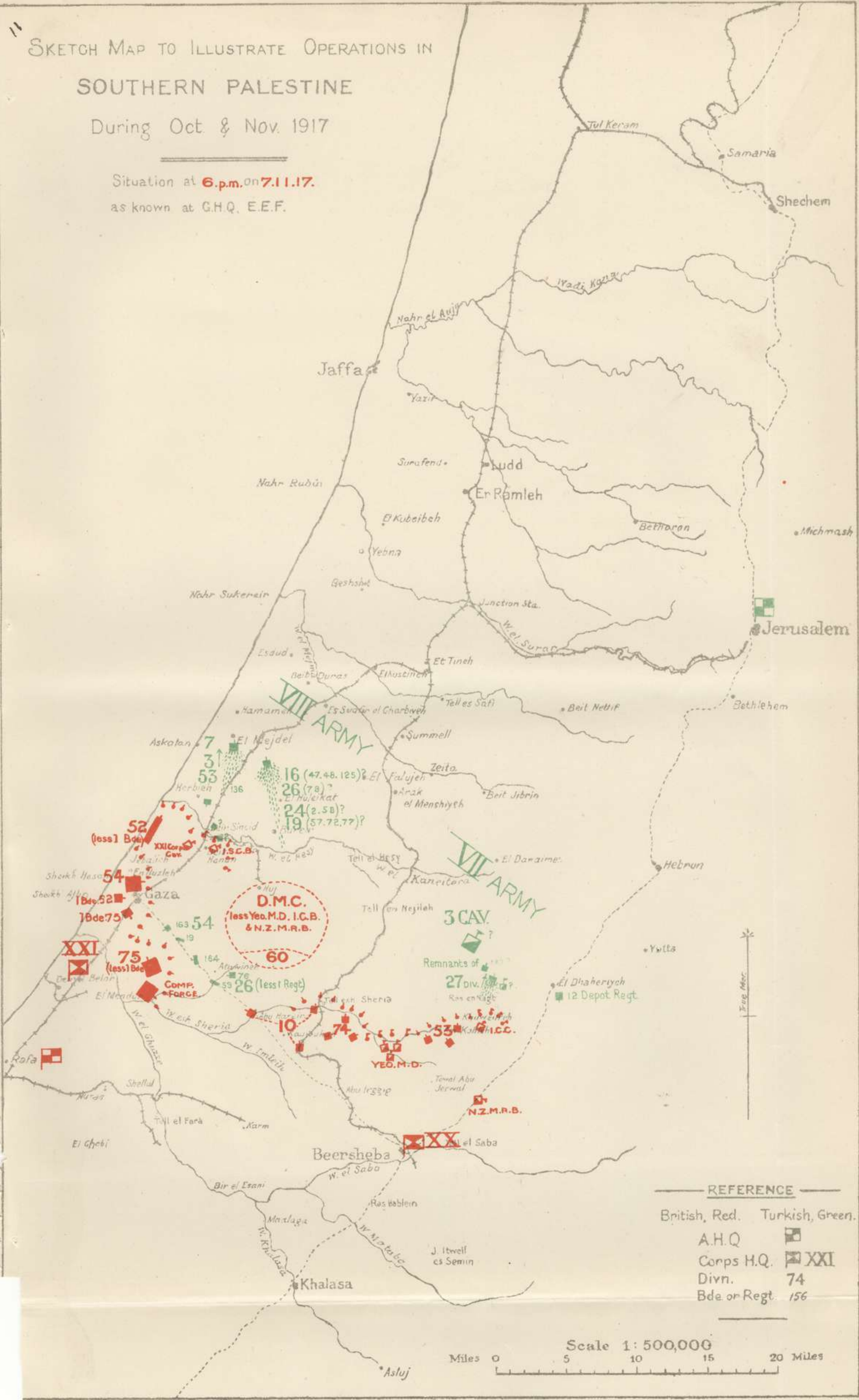
British, Red.	Turkish, Green.
A.H.Q.	■
Corps H.Q.	■ XXI
Divn.	74
Bde or Regt.	156



SKETCH MAP TO ILLUSTRATE OPERATIONS IN SOUTHERN PALESTINE

During Oct. & Nov. 1917

Situation at 6 p.m. on 7.11.17.
as known at G.H.Q. E.E.F.



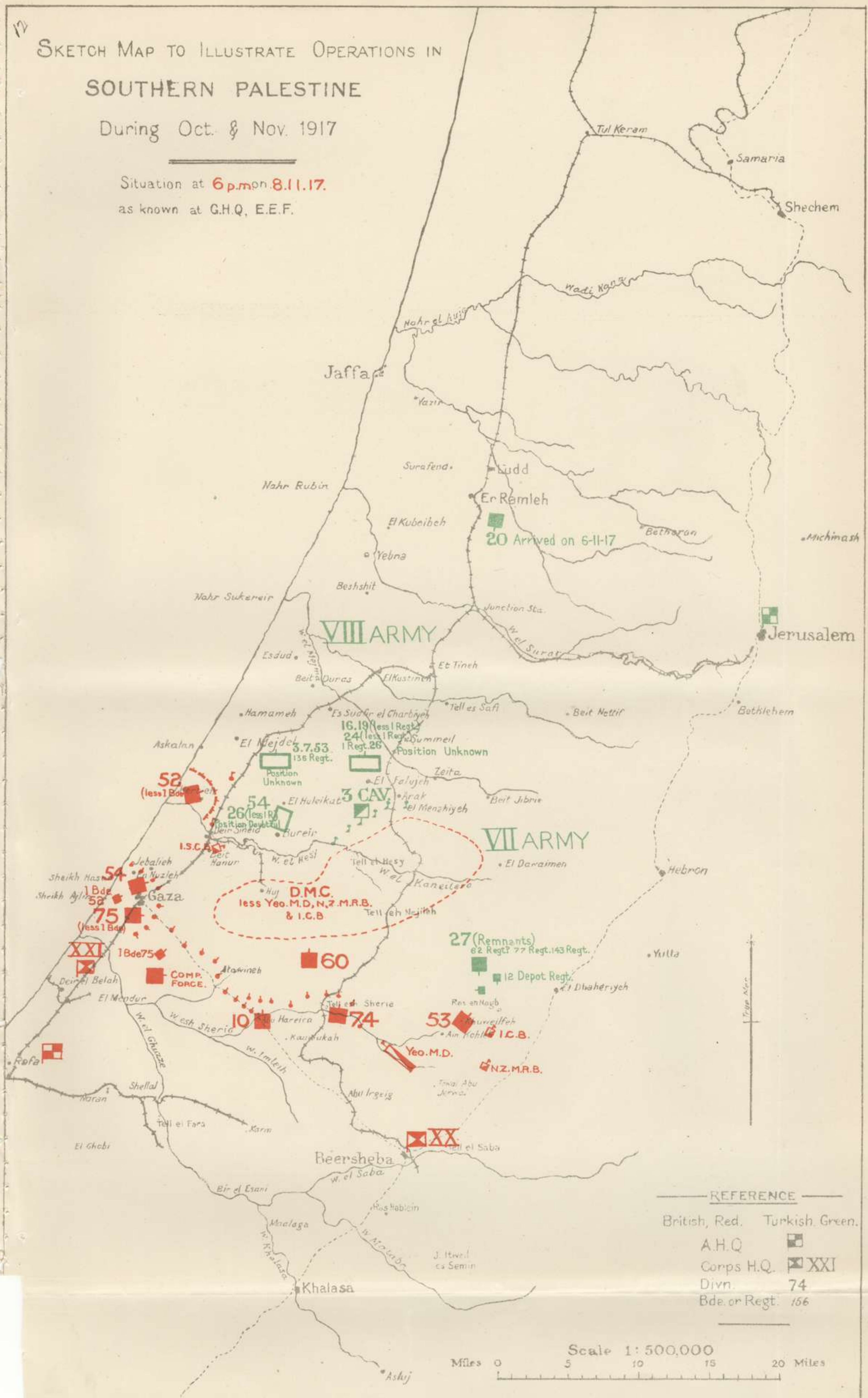
REFERENCE
 British, Red. Turkish, Green.
 A.H.Q. [Symbol]
 Corps H.Q. [Symbol] XXI
 Divn. 74
 Bde or Regt. 156

Scale 1:500,000
 Miles 0 5 10 15 20 Miles

SKETCH MAP TO ILLUSTRATE OPERATIONS IN SOUTHERN PALESTINE

During Oct. & Nov. 1917

Situation at 6 p.m. 8.11.17.
as known at G.H.Q. E.E.F.



REFERENCE

British, Red.	Turkish, Green.
A.H.Q.	■
Corps H.Q.	■ XXI
Divn.	74
Bde. or Regt.	166

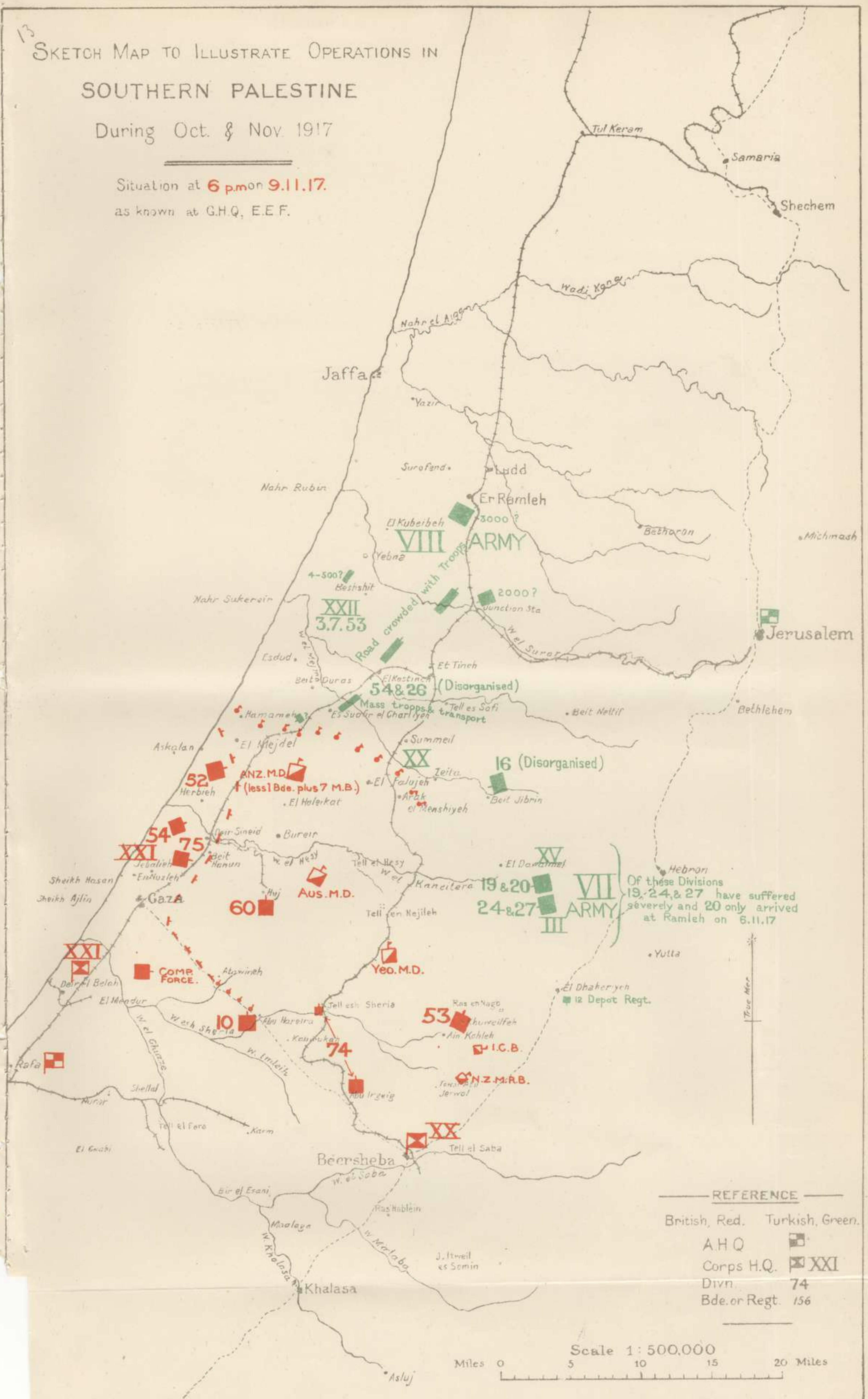
Scale 1: 500,000

Miles 0 5 10 15 20 Miles

SKETCH MAP TO ILLUSTRATE OPERATIONS IN SOUTHERN PALESTINE

During Oct. & Nov. 1917

Situation at 6 p.m. on 9.11.17.
as known at G.H.Q. E.E.F.



REFERENCE

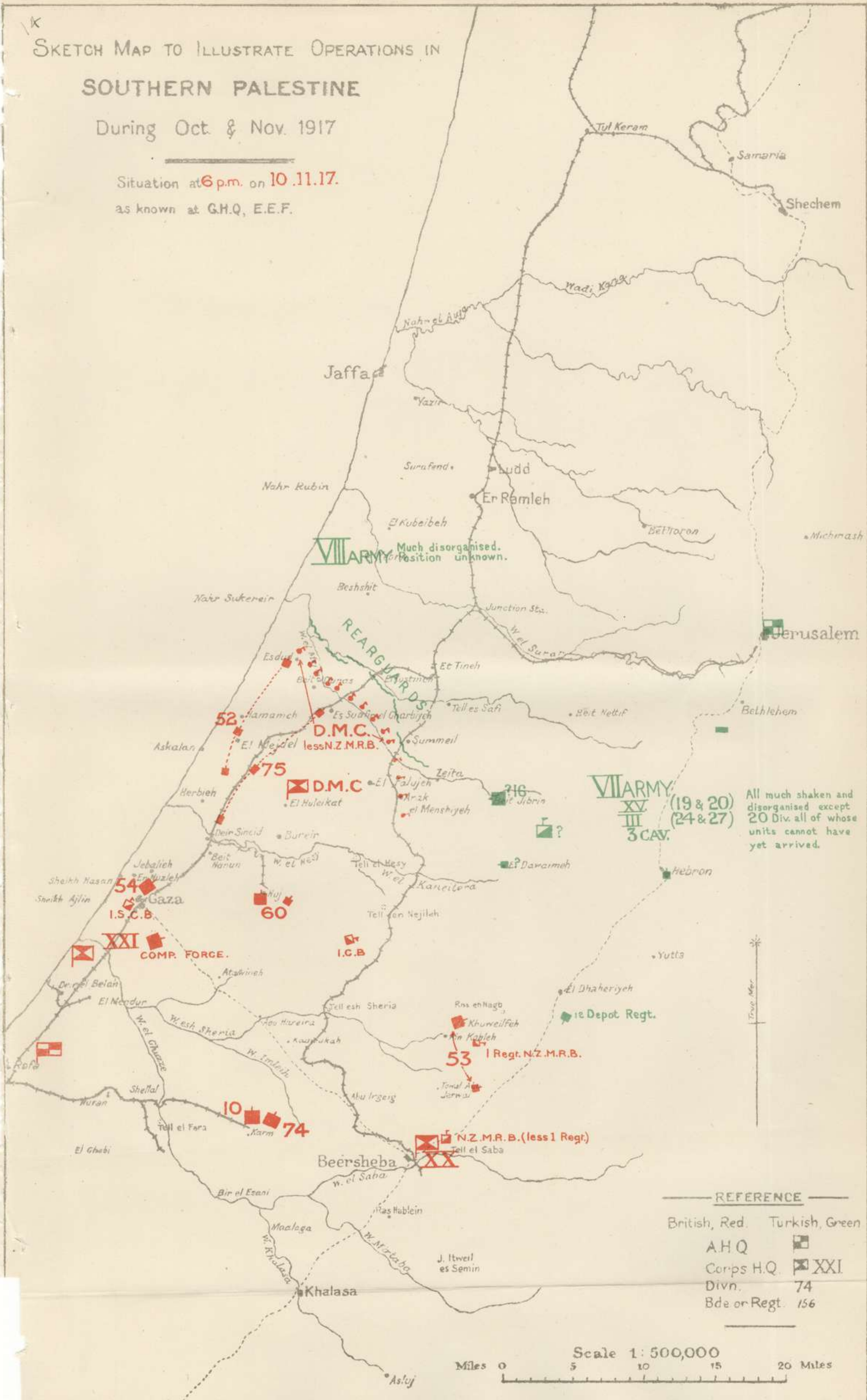
British, Red.	Turkish, Green.
A.H.Q.	■
Corps H.Q.	⊠ XXI
Divn.	74
Bde. or Regt.	156

Scale 1:500,000
Miles 0 5 10 15 20 Miles

SKETCH MAP TO ILLUSTRATE OPERATIONS IN
SOUTHERN PALESTINE

During Oct. & Nov. 1917

Situation at 6 p.m. on 10.11.17.
as known at G.H.Q., E.E.F.



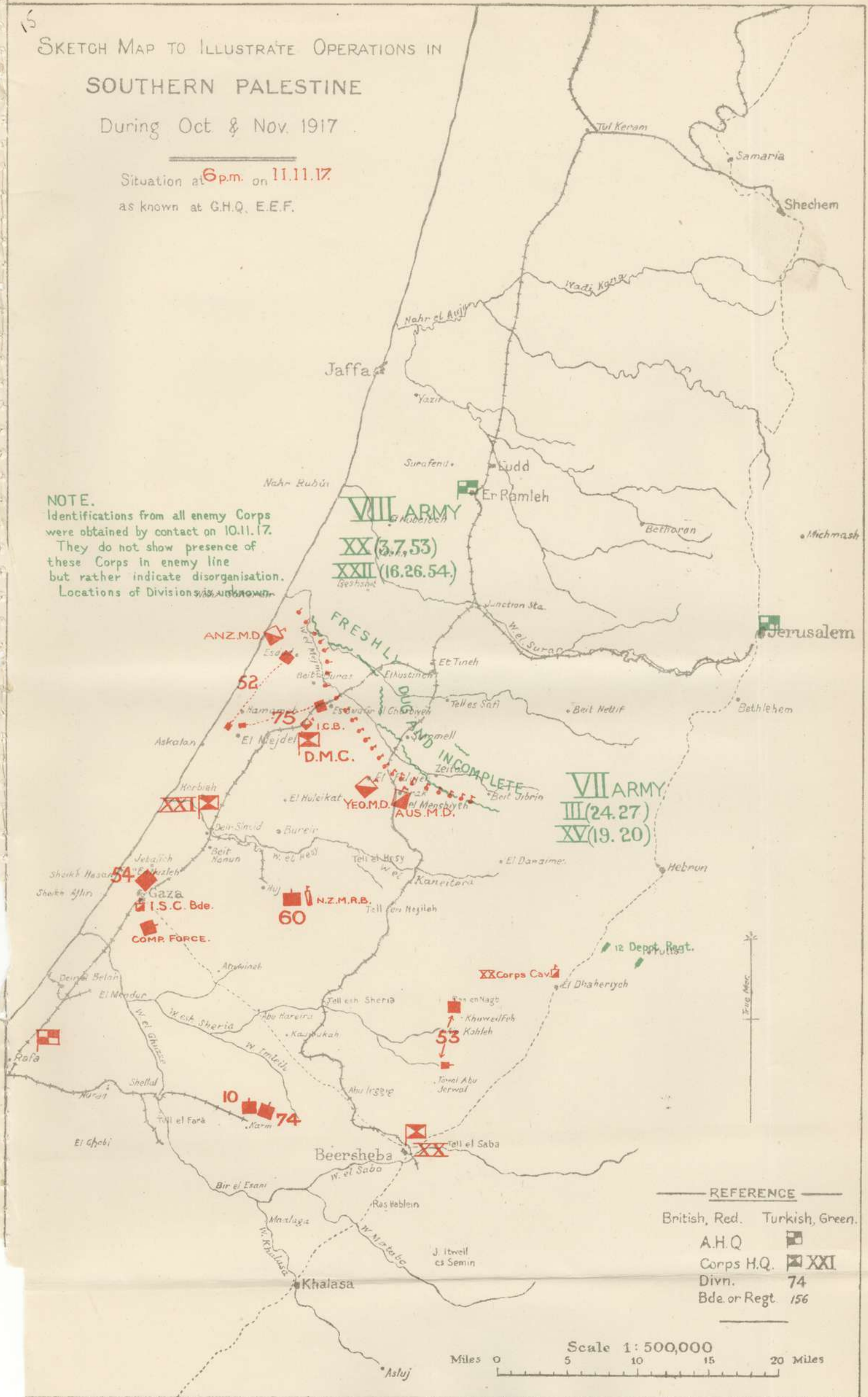
15

SKETCH MAP TO ILLUSTRATE OPERATIONS IN SOUTHERN PALESTINE

During Oct & Nov. 1917

Situation at 6 p.m. on 11.11.17
as known at G.H.Q. E.E.F.

NOTE.
Identifications from all enemy Corps were obtained by contact on 10.11.17. They do not show presence of these Corps in enemy line but rather indicate disorganisation. Locations of Divisions is unknown.



REFERENCE	
British, Red.	Turkish, Green.
A.H.Q.	■
Corps H.Q.	■ XXI
Divn.	■ 74
Bde. or Regt.	■ 156

Scale 1:500,000
Miles 0 5 10 15 20 Miles

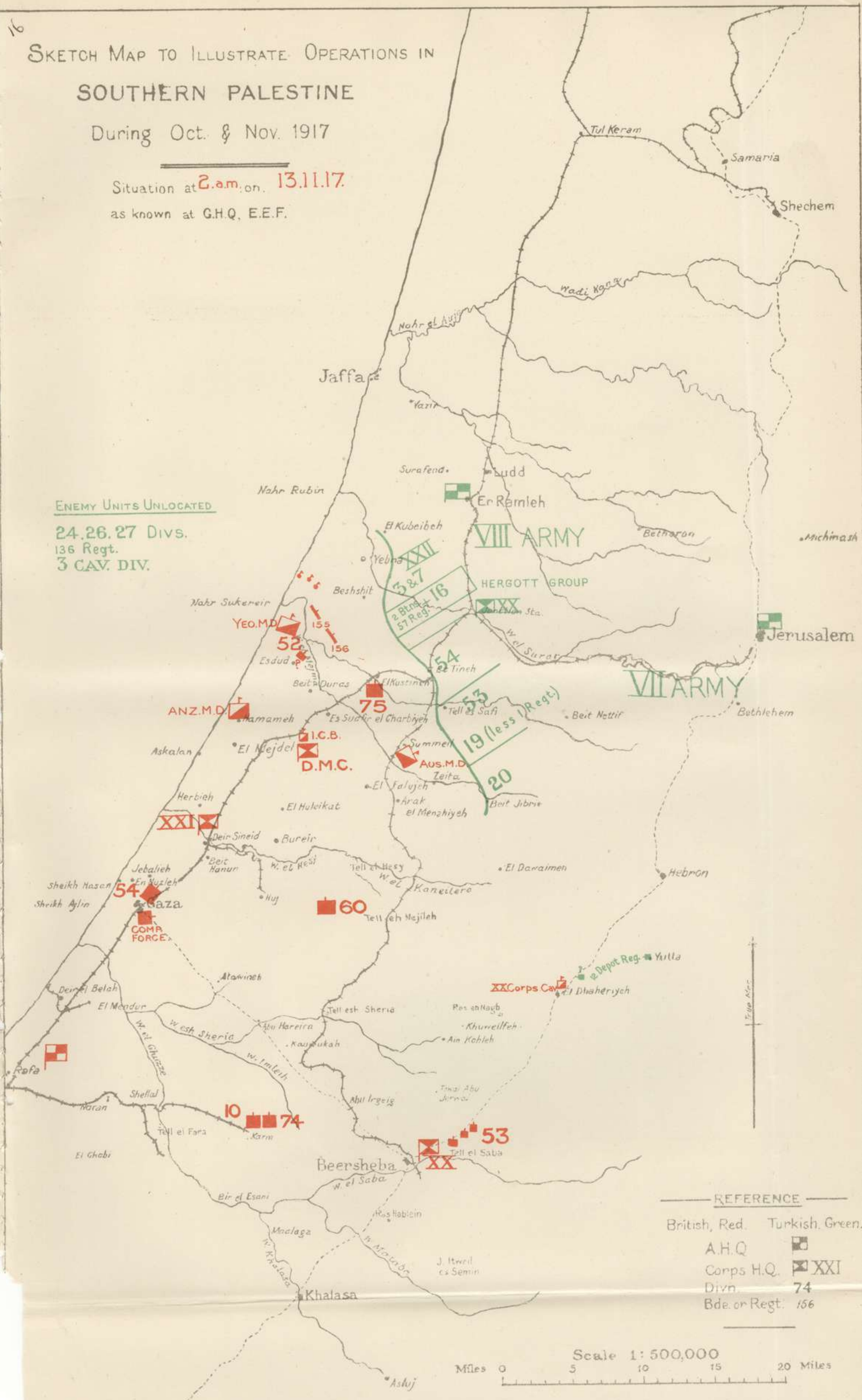
SKETCH MAP TO ILLUSTRATE OPERATIONS IN SOUTHERN PALESTINE

During Oct. & Nov. 1917

Situation at 2 a.m. on 13.11.17
as known at G.H.Q. E.E.F.

ENEMY UNITS UNLOCATED

24.26.27 Divs.
136 Regt.
3 CAV. DIV.



REFERENCE

British, Red. Turkish, Green.

A.H.Q. [Green square symbol]

Corps H.Q. [Green square with cross symbol]

Divn. 74 [Green square with cross symbol]

Bde. or Regt. 156 [Green square with cross symbol]

Scale 1:500,000

Miles 0 5 10 15 20 Miles

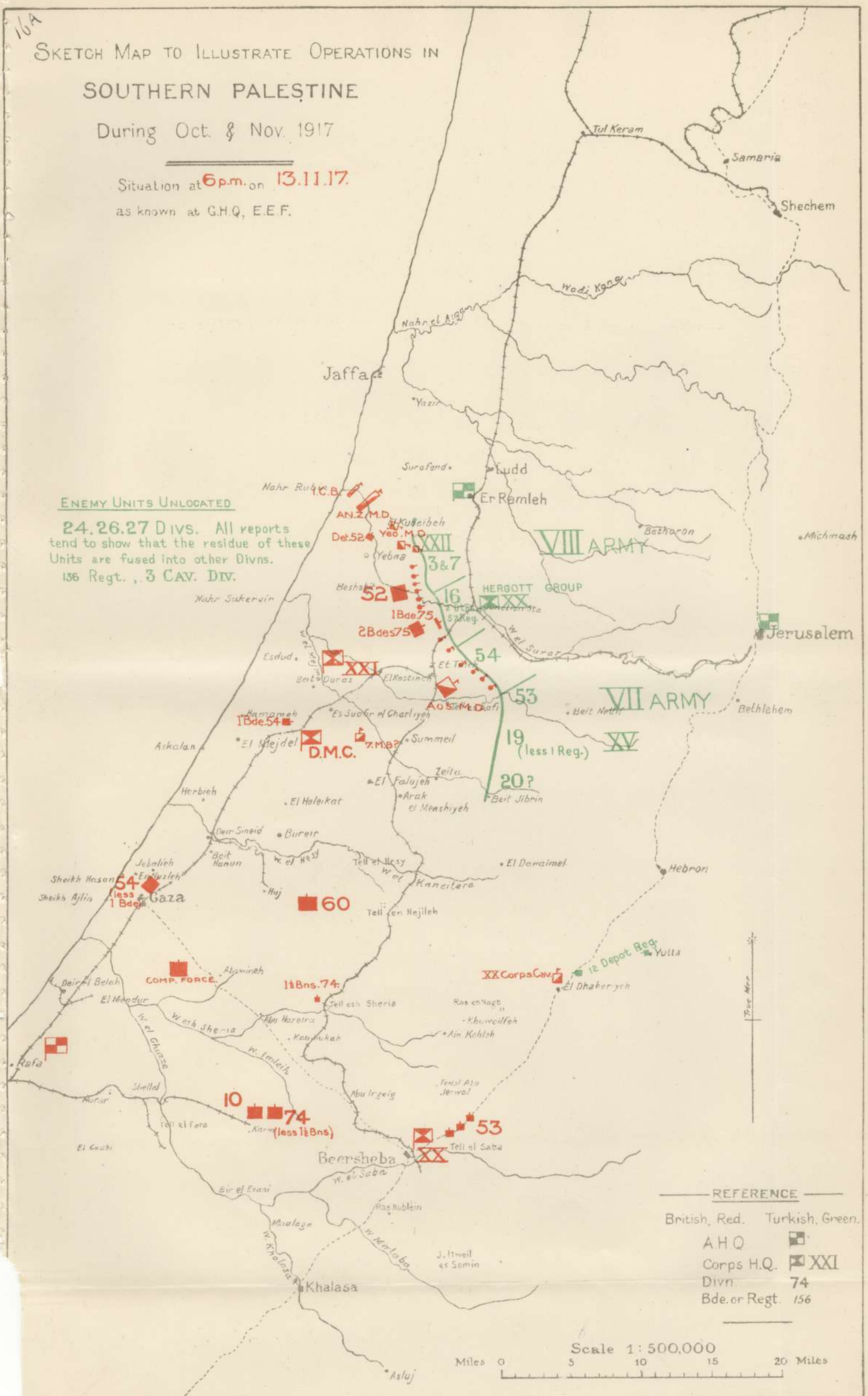
16A

SKETCH MAP TO ILLUSTRATE OPERATIONS IN SOUTHERN PALESTINE

During Oct. & Nov. 1917

Situation at 6 p.m. on 13.11.17
as known at G.H.Q. E.E.F.

ENEMY UNITS UNLOCATED
24.26.27 Divs. All reports tend to show that the residue of these Units are fused into other Divs.
136 Regt., 3 CAV. DIV.



REFERENCE

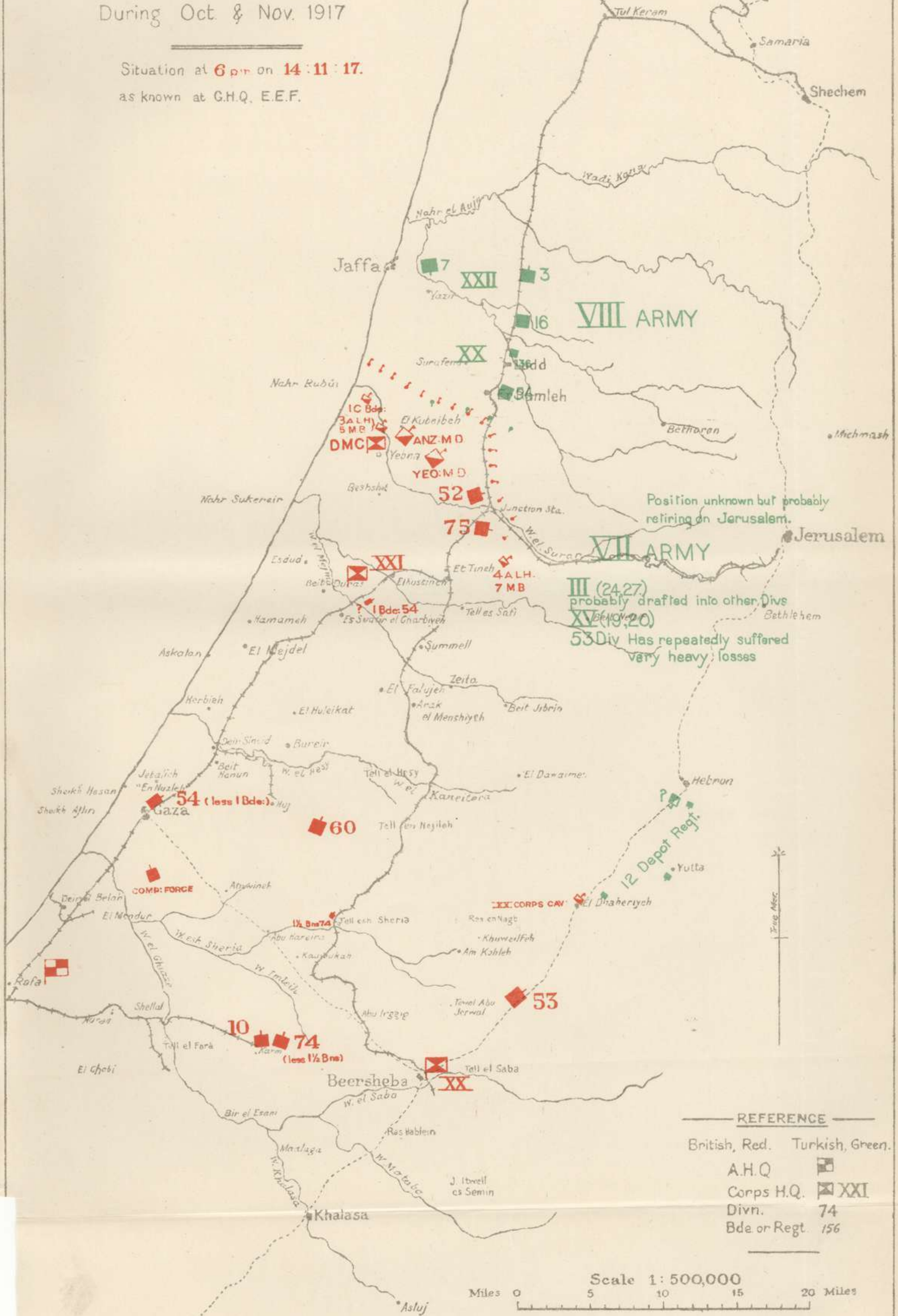
British, Red.	Turkish, Green.
A.H.Q.	■
Corps H.Q.	■ XXI
Divn.	■ 74
Bde. or Regt.	■ 156

Scale 1:500,000

Miles 0 5 10 15 20 Miles

SKETCH MAP TO ILLUSTRATE OPERATIONS IN
SOUTHERN PALESTINE
During Oct. & Nov. 1917

Situation at 6 p.m. on 14.11.17.
as known at G.H.Q. E.E.F.



REFERENCE
British, Red. Turkish, Green.
A.H.Q. [Symbol]
Corps H.Q. [Symbol] XXI
Divn. 74
Bde or Regt. 156

Scale 1:500,000

Miles 0 5 10 15 20 Miles

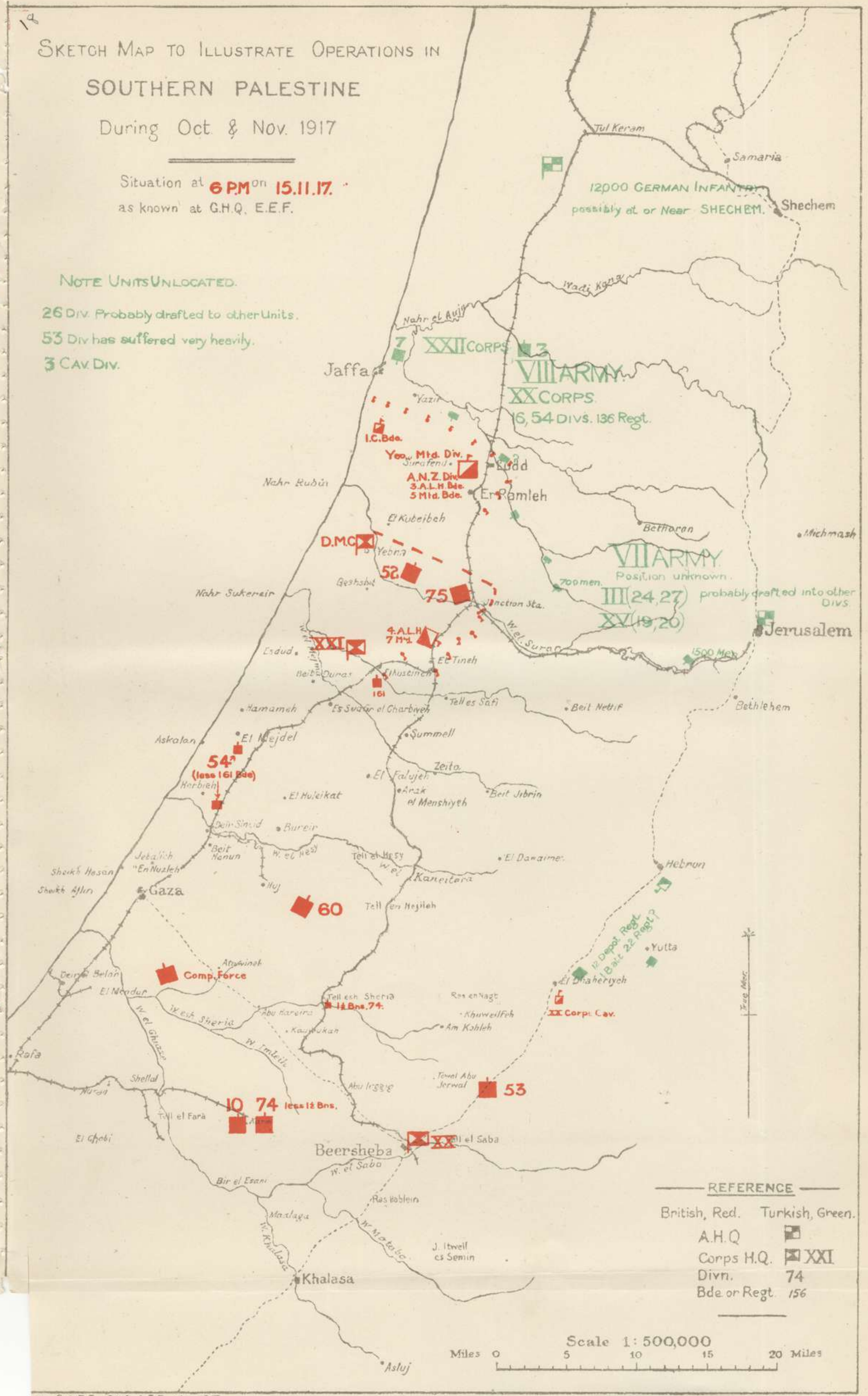
SKETCH MAP TO ILLUSTRATE OPERATIONS IN SOUTHERN PALESTINE

During Oct & Nov. 1917

Situation at **6 PM** on **15.11.17.**
as known at G.H.Q. E.E.F.


NOTE UNITS UNLOCATED.

- 26 Div. Probably drafted to other Units.
- 53 Div. has suffered very heavily.
- 3 Cav. Div.



REFERENCE

British, Red.	Turkish, Green.
A.H.Q.	■
Corps H.Q.	■ XXI
Divn.	■ 74
Bde or Regt.	■ 156



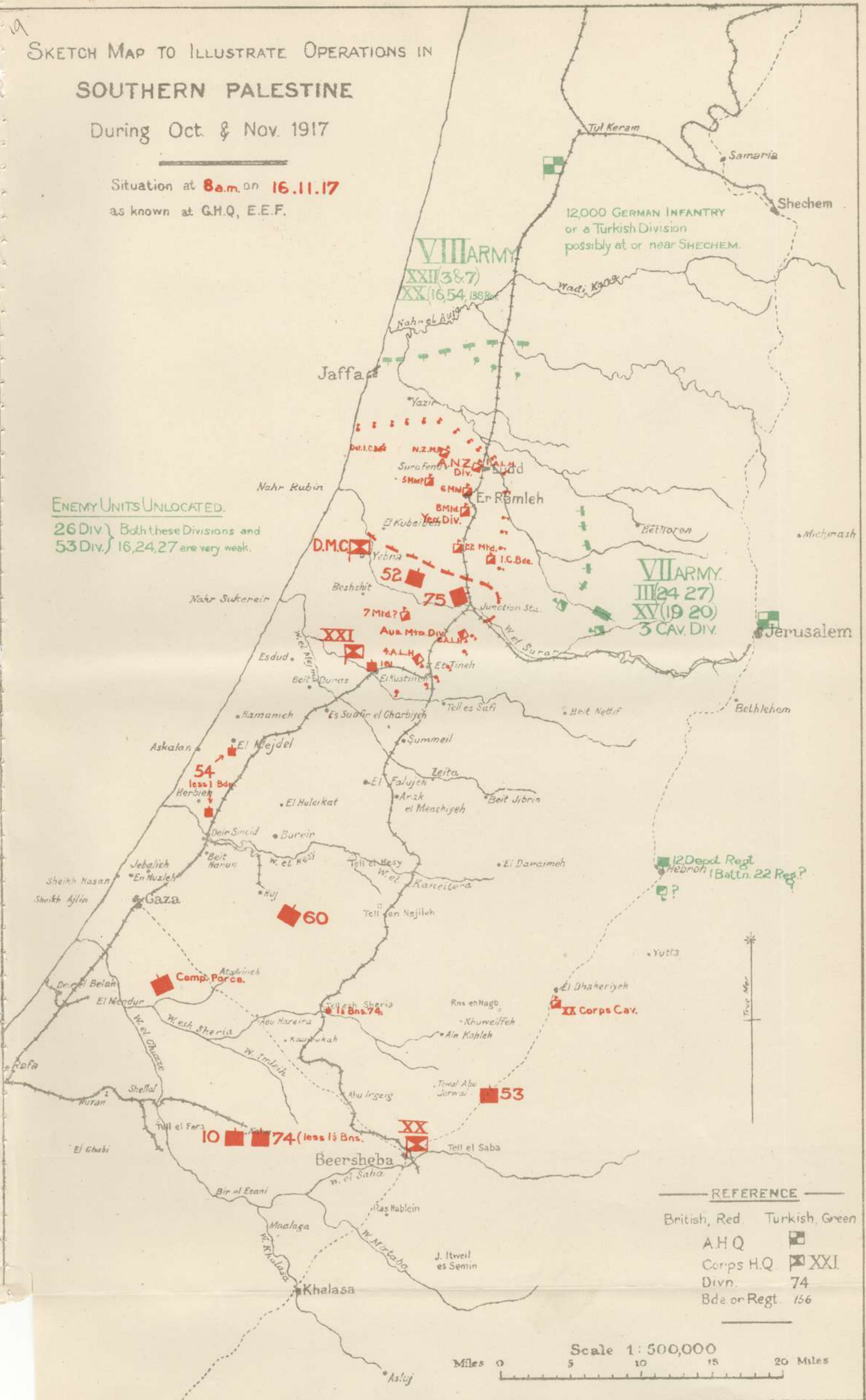
SKETCH MAP TO ILLUSTRATE OPERATIONS IN SOUTHERN PALESTINE

During Oct. & Nov. 1917

Situation at 8 a.m. on 16.11.17
as known at G.H.Q. E.E.F.

ENEMY UNITS UNLOCATED.

26 Div. } Both these Divisions and
53 Div. } 16, 24, 27 are very weak.



REFERENCE

British, Red	Turkish, Green
AHQ	■
Corps H.Q.	■ XXI
Divn.	■ 74
Bde or Regt.	■ 156

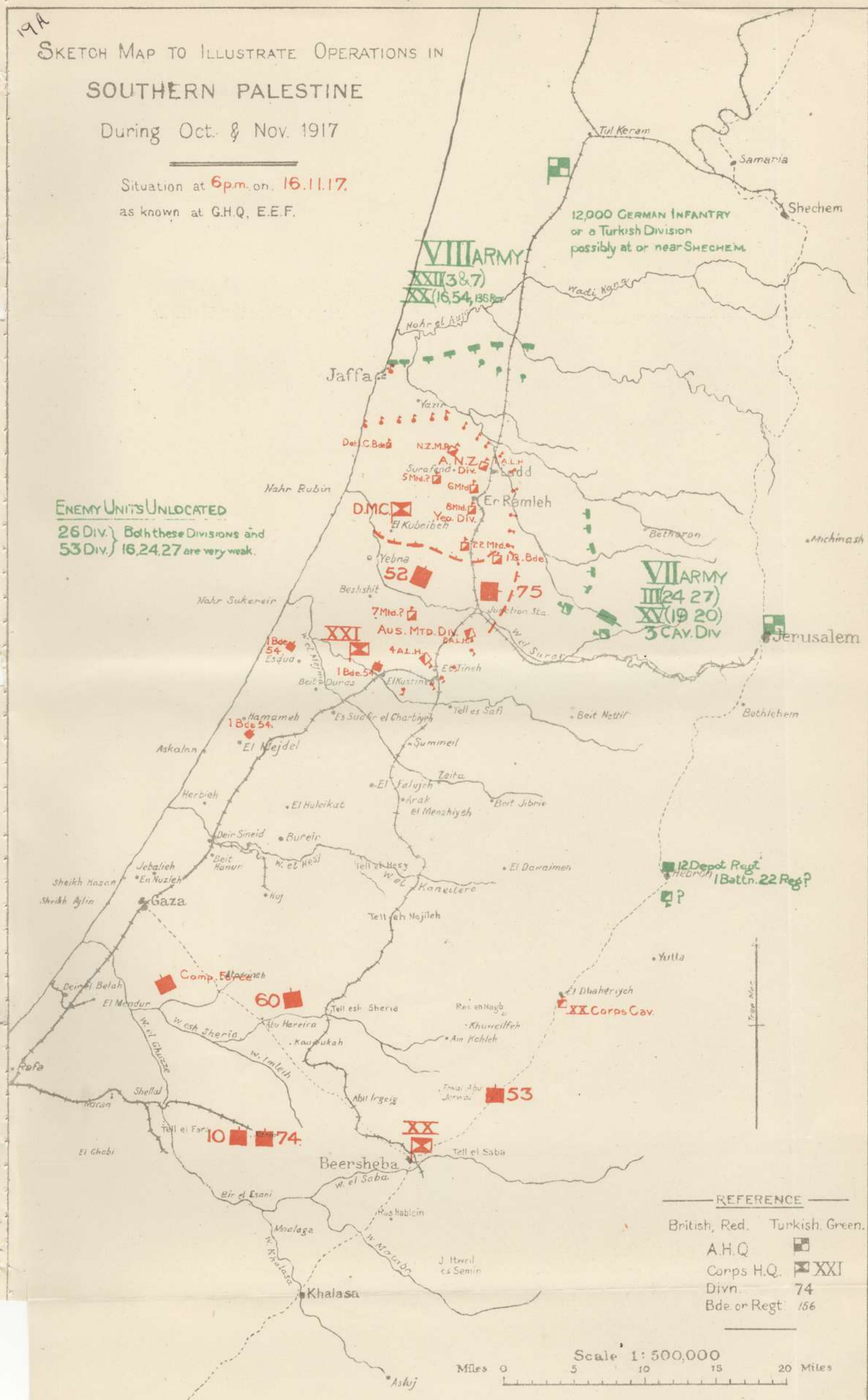
Scale 1:500,000
Miles 0 5 10 15 20 Miles

19A

SKETCH MAP TO ILLUSTRATE OPERATIONS IN SOUTHERN PALESTINE

During Oct. & Nov. 1917

Situation at 6 p.m. on 16.11.17.
as known at G.H.Q. E.E.F.



ENEMY UNITS UNLOCATED
 26 Div. } Both these Divisions and
 53 Div. } 16, 24, 27 are very weak.

12,000 GERMAN INFANTRY
 or a Turkish Division
 possibly at or near SHECHEM.

VII ARMY
 III (24 27)
 XV (19 20)
 3 Cav. Div

VIII ARMY
 XXII (3 & 7)
 XX (16, 54, 136 Bde)

12 Depot Regt
 1 Battn. 22 Regt

XX Corps Cav.

REFERENCE

British, Red.	Turkish, Green.
A.H.Q.	■
Corps H.Q.	■ XXI
Divn.	74
Bde. or Regt.	166

Scale 1: 500,000
 Miles 0 5 10 15 20 Miles

20

SKETCH MAP TO ILLUSTRATE OPERATIONS IN SOUTHERN PALESTINE

During Oct. & Nov. 1917

Situation at 6 p.m. on 17.11.17
as known at G.H.Q. E.E.F.

ENEMY UNITS UNLOCATED

26 & 53 Divisions

Both these and 16, 24 & 27 are very weak.

VIII ARMY
XXII (3 & 7)
XX (16 54 & 136 Regt)

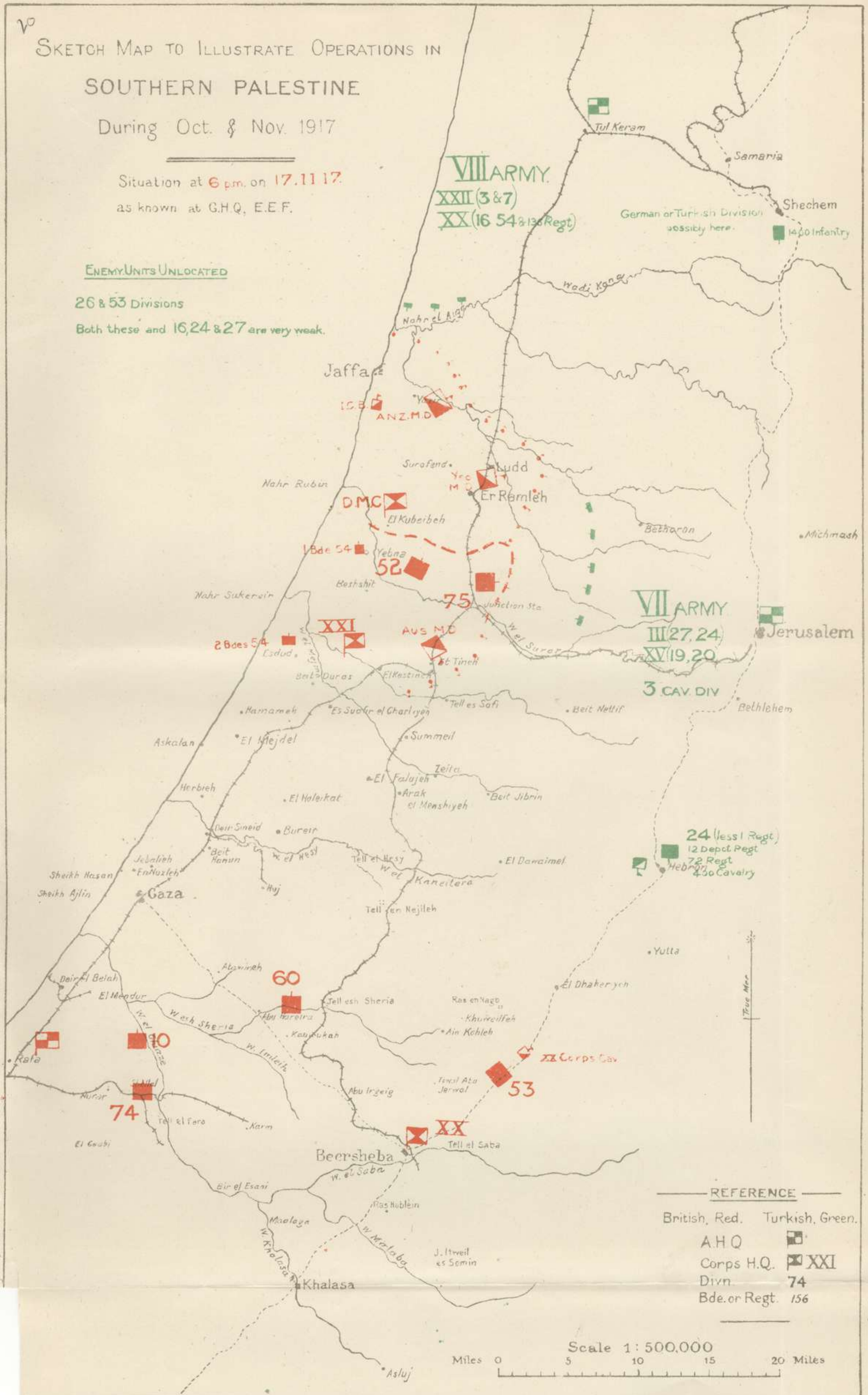
German or Turkish Division possibly here.

1400 Infantry

VII ARMY
III (27, 24)
XV (19, 20)

3 CAV DIV

24 (less 1 Regt)
12 Depot Regt
72 Regt
400 Cavalry



REFERENCE

British, Red.	Turkish, Green.
A.H.Q.	□
Corps H.Q.	□ XXI
Divn.	74
Bde. or Regt.	156

Scale 1:500,000

Miles 0 5 10 15 20 Miles

SKETCH MAP TO ILLUSTRATE OPERATIONS IN SOUTHERN PALESTINE

During Oct. & Nov. 1917

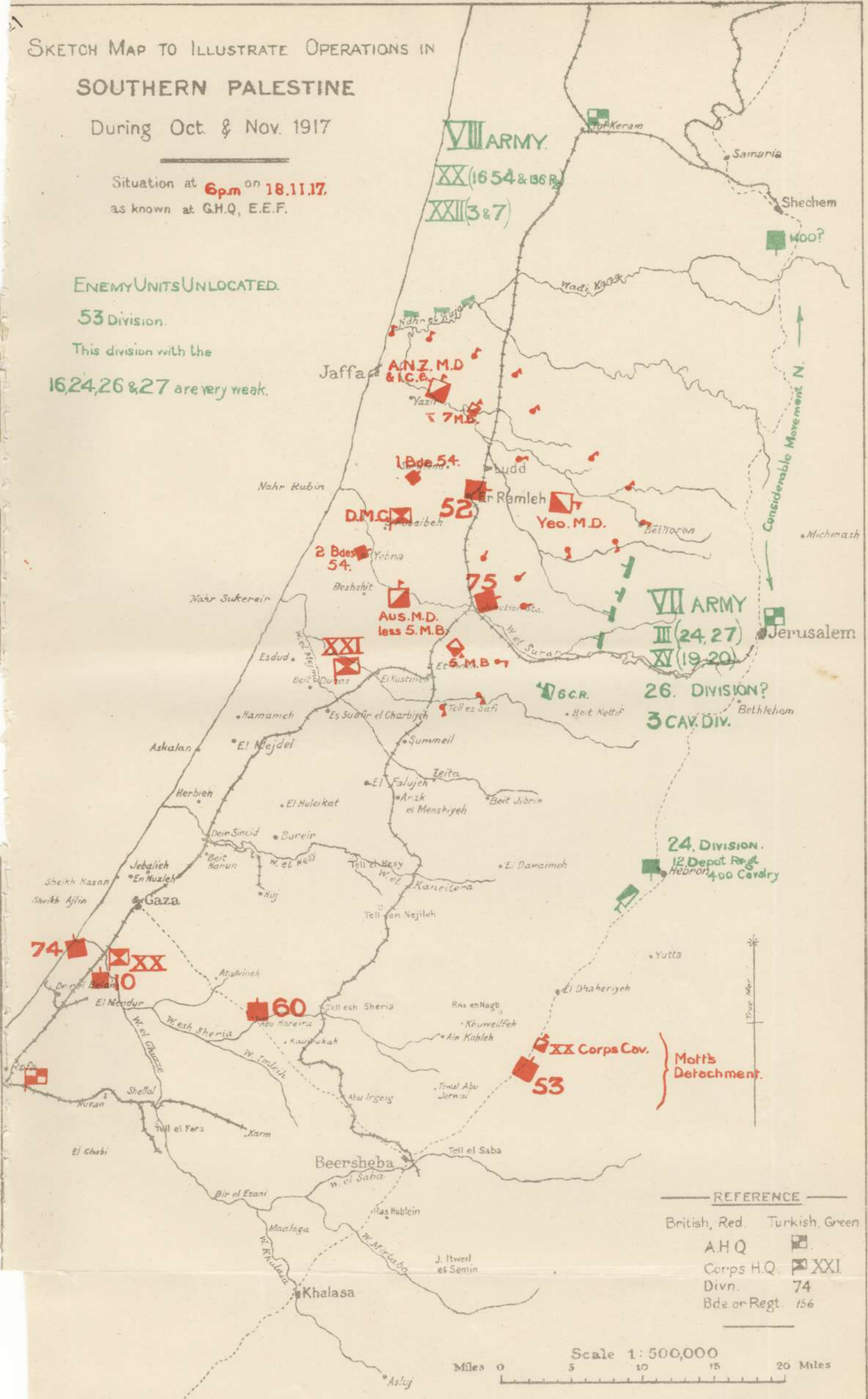
Situation at **6 p.m.** on **18.11.17**
as known at G.H.Q., E.E.F.

ENEMY UNITS UNLOCATED.

53 Division.

This division with the

16, 24, 26 & 27 are very weak.




VII ARMY
III (24, 27)
XV (19, 20)
26. DIVISION?
3 CAV. DIV.

24. DIVISION.
12. Depot Regt.
Hebron
400 Cavalry

Mott's Detachment.

REFERENCE

British, Red.	Turkish, Green
A.H.Q.	XXI
Corps H.Q.	74
Divn.	156
Bde or Regt.	



SKETCH MAP TO ILLUSTRATE OPERATIONS IN SOUTHERN PALESTINE

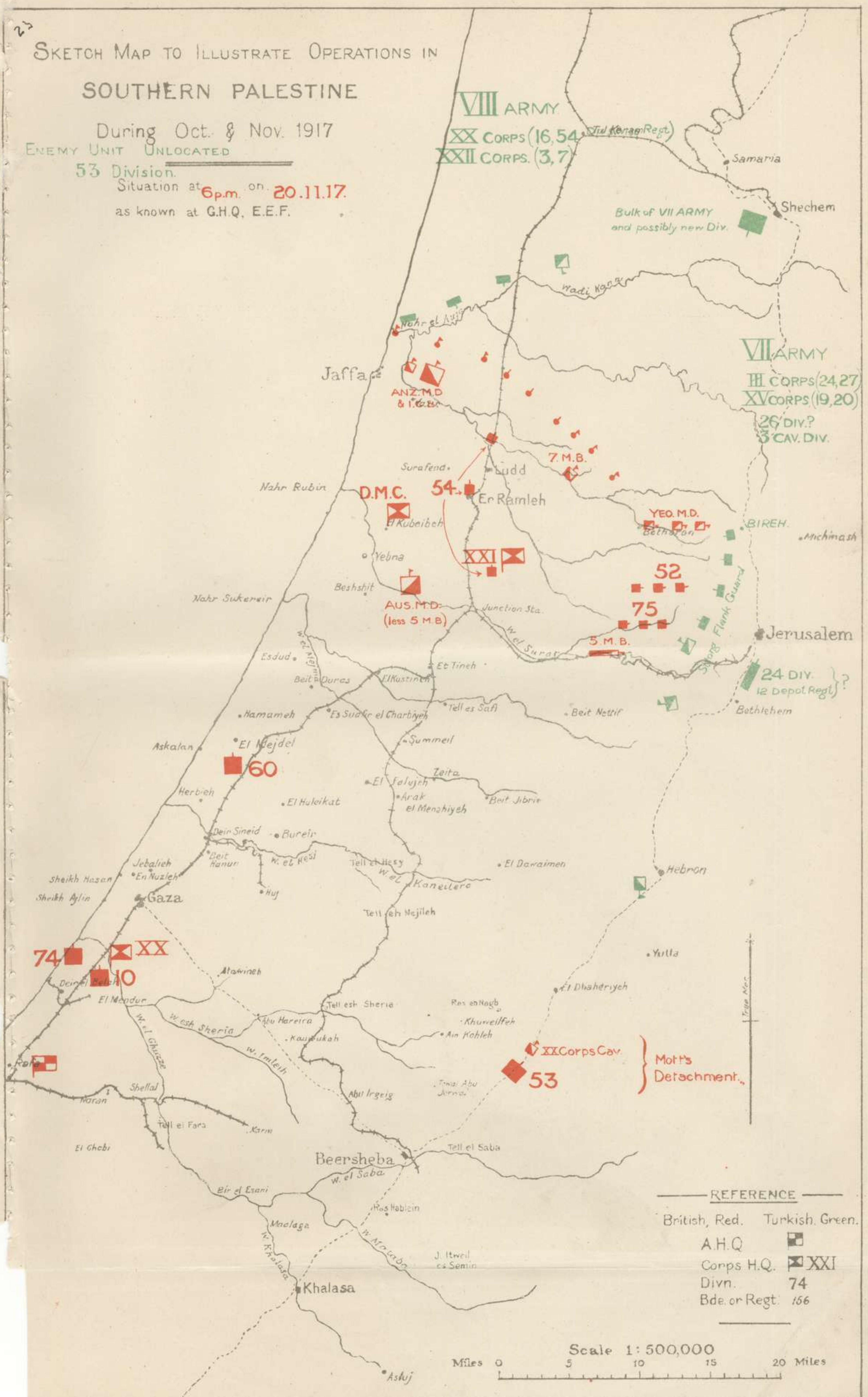
During Oct. & Nov. 1917

ENEMY UNIT UNLOCATED

53 Division.


Situation at 6 p.m. on 20.11.17

as known at G.H.Q. E.E.F.



REFERENCE

British, Red.	Turkish, Green.
A.H.Q.	■
Corps H.Q.	■ XXI
Divn.	■ 74
Bde. or Regt.	■ 156

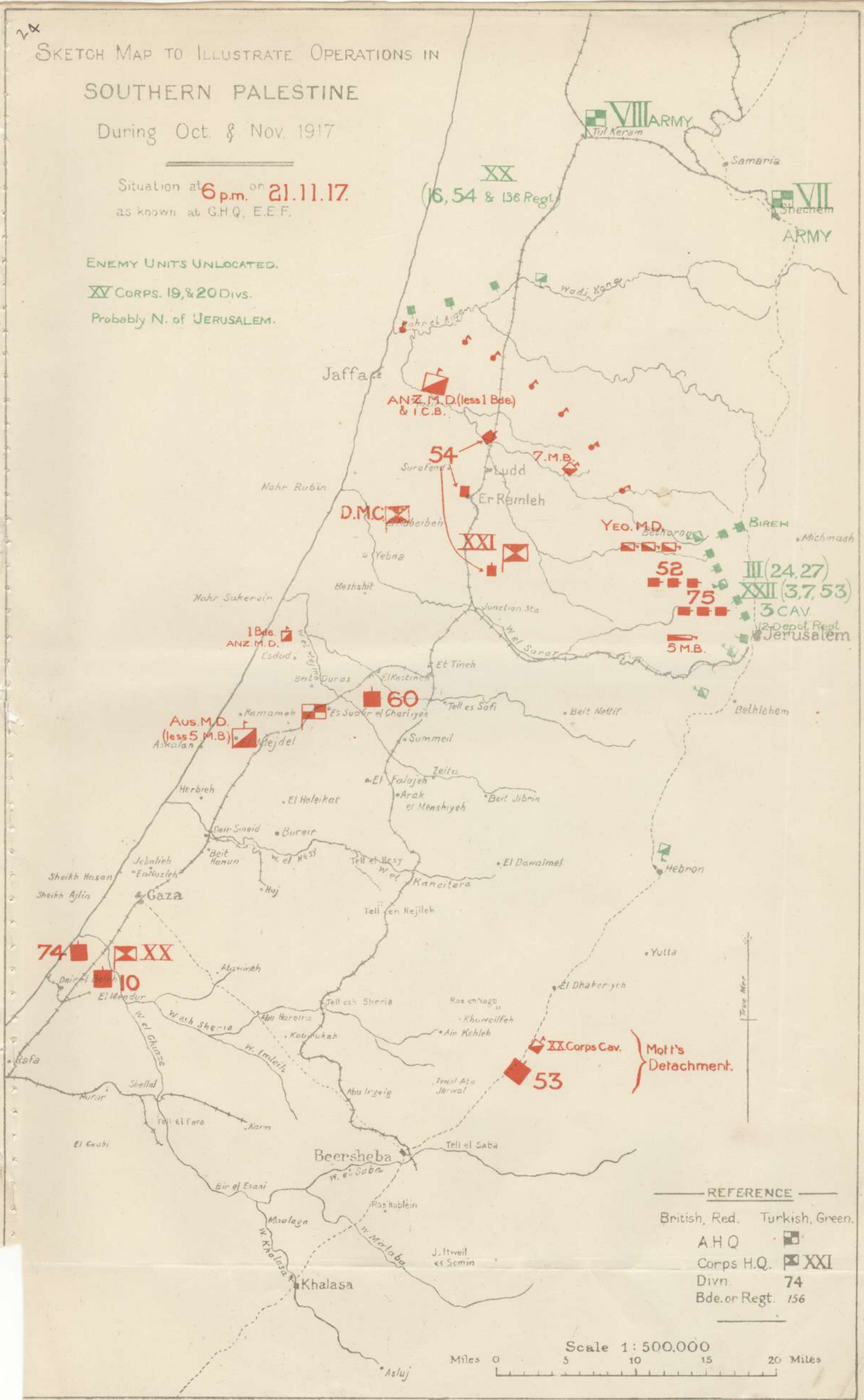


SKETCH MAP TO ILLUSTRATE OPERATIONS IN SOUTHERN PALESTINE

During Oct. & Nov. 1917

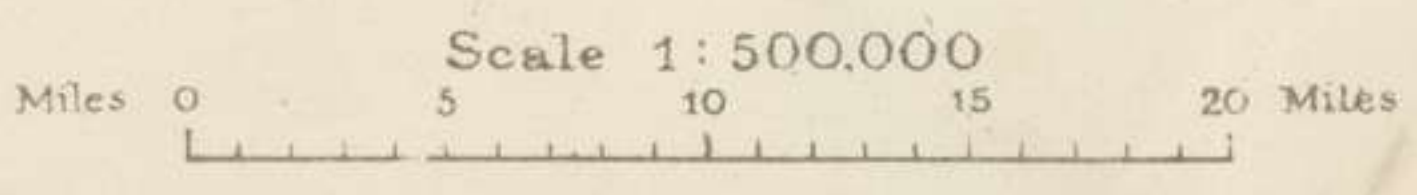
Situation at 6 p.m. on 21.11.17
as known at G.H.Q. E.E.F.

ENEMY UNITS UNLOCATED.
XX CORPS. 19, & 20 DIVS.
Probably N. of JERUSALEM.



REFERENCE

British, Red.	Turkish, Green.
A.H.Q.	■
Corps H.Q.	■ XXI
Divn.	74
Bde. or Regt.	156



SKETCH MAP TO ILLUSTRATE OPERATIONS IN
SOUTHERN PALESTINE

During Oct. & Nov. 1917

Situation at 6 p.m. on 22.11.17.
as known at G.H.Q. E.E.F.

ENEMY UNITS UNLOCATED

XX CORPS 19 & 20 DIVS.

Probably N. of JERUSALEM.

O. (4)



REFERENCE
British, Red. Turkish, Green.
A.H.Q. [Symbol]
Corps H.Q. [Symbol] XXI
Divn. 74
Bde. or Regt. 166

Scale 1:500,000
Miles 0 5 10 15 20 Miles

SKETCH MAP TO ILLUSTRATE OPERATIONS IN
SOUTHERN PALESTINE

During Oct. & Nov. 1917

Situation at 6 p.m. on 23.11.17.
as known at GHQ, E.E.F.

ENEMY UNITS UNLOCATED.

XV CORPS 19 & 20 DIVS.
Probably N. of Jerusalem.

VIII ARMY
(less XXII Corps)
Til Keram

VII ARMY
Samarah
Shechem

XX CORPS
16, 54 DIVS.
136 Regt.

XXII CORPS
(3, 7, 53)

III CORPS
(24 & 27)

3 CAV.
12 Depot Regt.

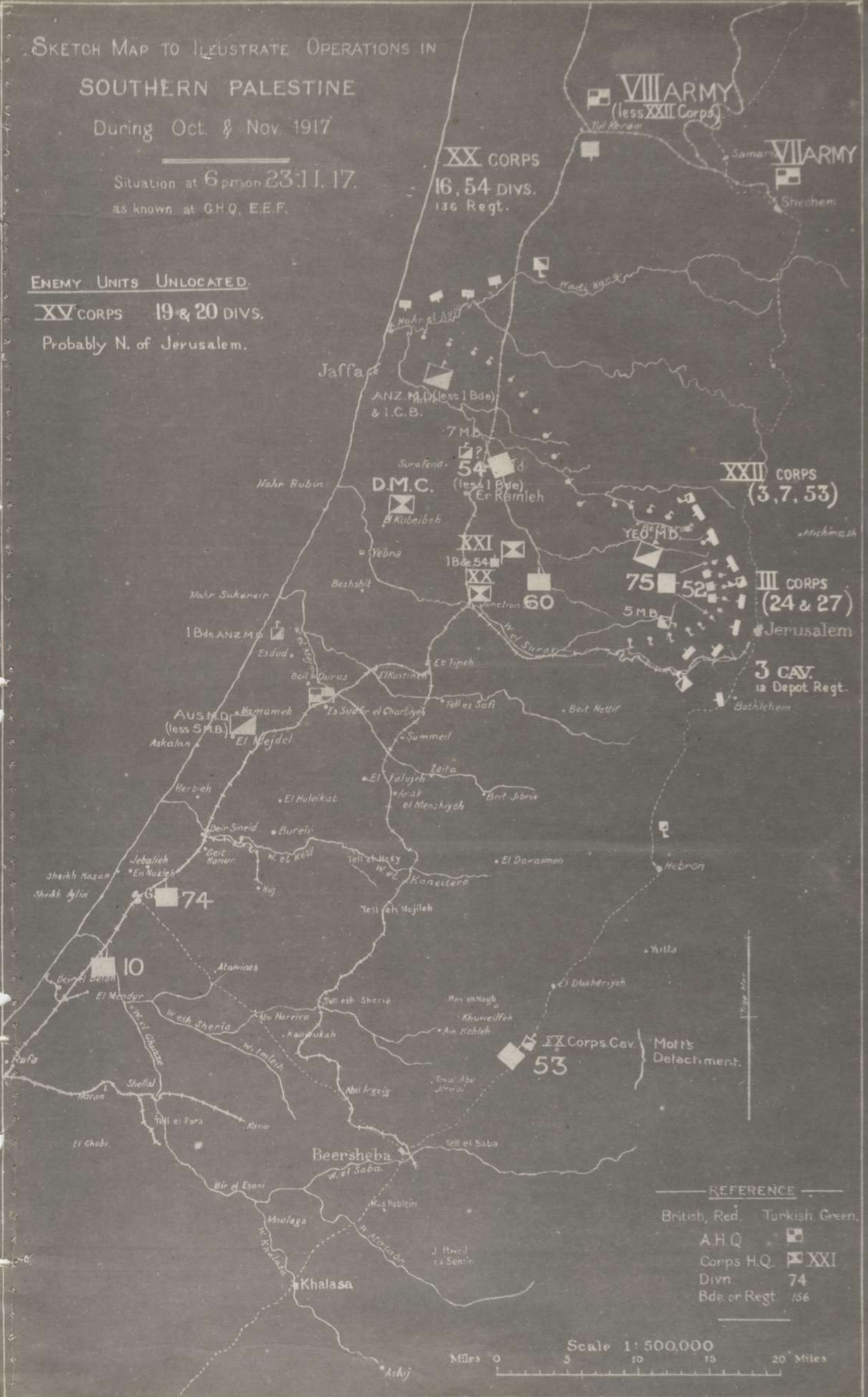
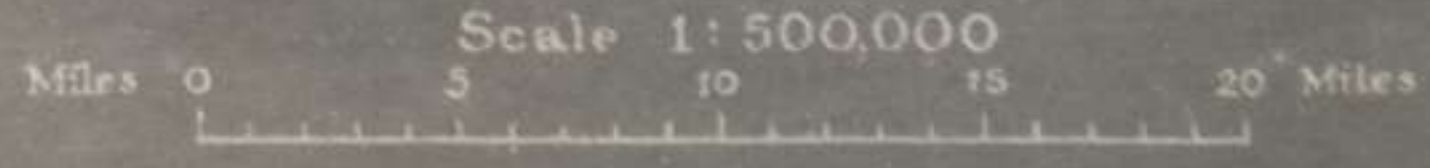
IX Corps Cav.
53

Mott's Detachment.

REFERENCE

British, Red.	Turkish Green.
A.H.Q.	XXI
Corps H.Q.	74
Divn.	156
Bde. or Regt.	

Scale 1:500,000



SKETCH MAP TO ILLUSTRATE OPERATIONS IN
SOUTHERN PALESTINE

During Oct. & Nov. 1917

Situation at 6 pm. on 24.11.17.
as known at G.H.Q. E.E.F.

ENEMY UNITS UNLOCATED.
16, 19 & 20 DIVS.



REFERENCE
British, Red. Turkish, Green.
A.H.Q. [Symbol]
Corps H.Q. [Symbol] XXI
Divn. 74
Bde. or Regt. 156

Scale 1:500,000
Miles 0 5 10 15 20 Miles

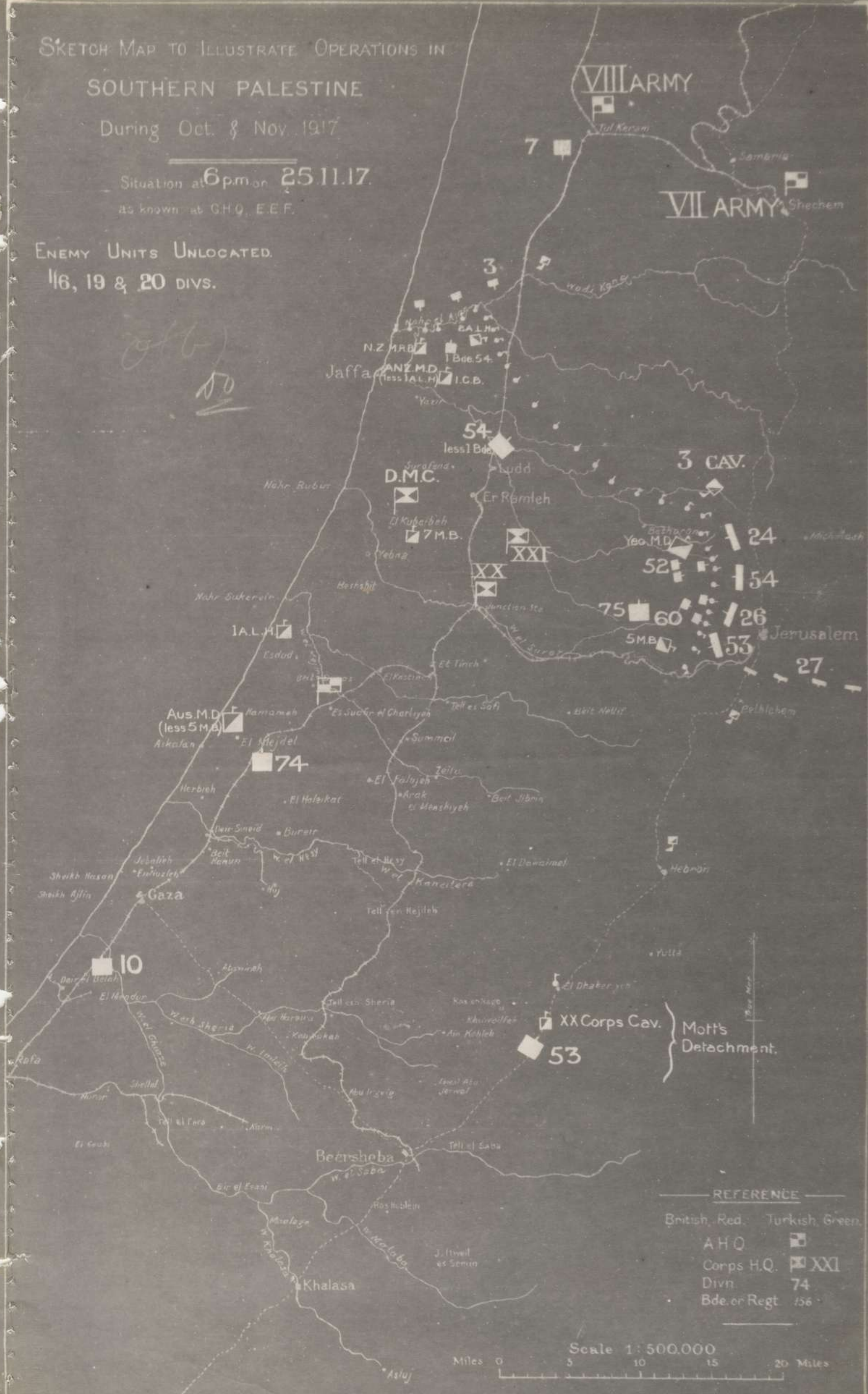
Survey Coy. R.E. G.H.Q. E.E.F. Nov. 1917.

SKETCH MAP TO ILLUSTRATE OPERATIONS IN
SOUTHERN PALESTINE

During Oct. & Nov. 1917

Situation at 6 p.m. on 25.11.17.
as known at G.H.Q. E.E.F.

ENEMY UNITS UNLOCATED.
16, 19 & 20 DIVS.



REFERENCE

British	Red	Turkish	Green
A.H.Q.	■		
Corps H.Q.	■ XXI		
Divn.	74		
Bde. or Regt.	156		

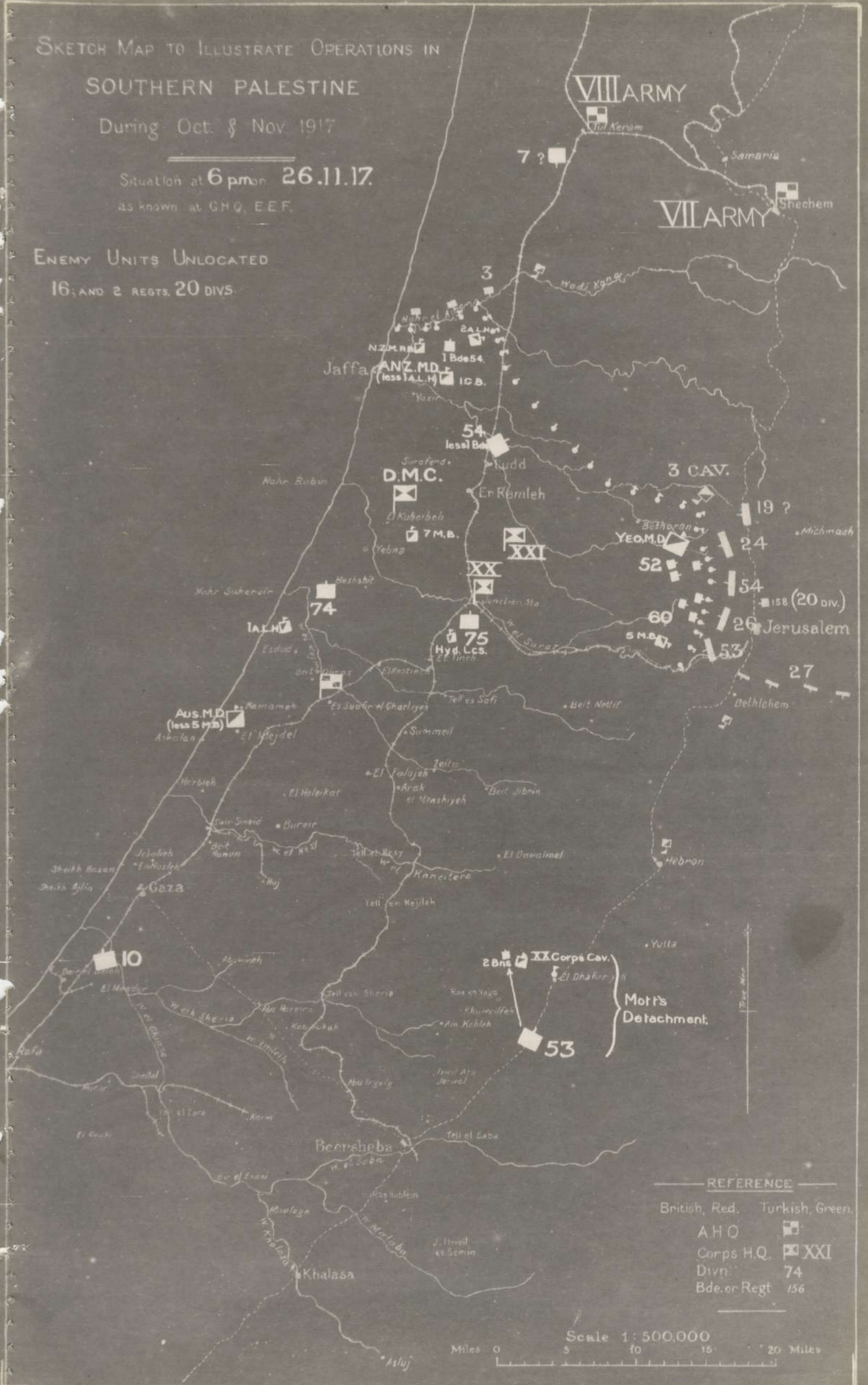
Scale 1:500,000
Miles 0 5 10 15 20 Miles

SKETCH MAP TO ILLUSTRATE OPERATIONS IN SOUTHERN PALESTINE

During Oct. & Nov. 1917

Situation at 6 pm on 26.11.17
as known at GHQ, EEF.

ENEMY UNITS UNLOCATED
16; AND 2 REGTS. 20 DIVS



REFERENCE

British, Red.	Turkish, Green.
A.H.Q.	XXI
Corps H.Q.	74
Divn.	156
Bde. or Regt.	

Scale 1:500,000
Miles 0 5 10 15 20 Miles

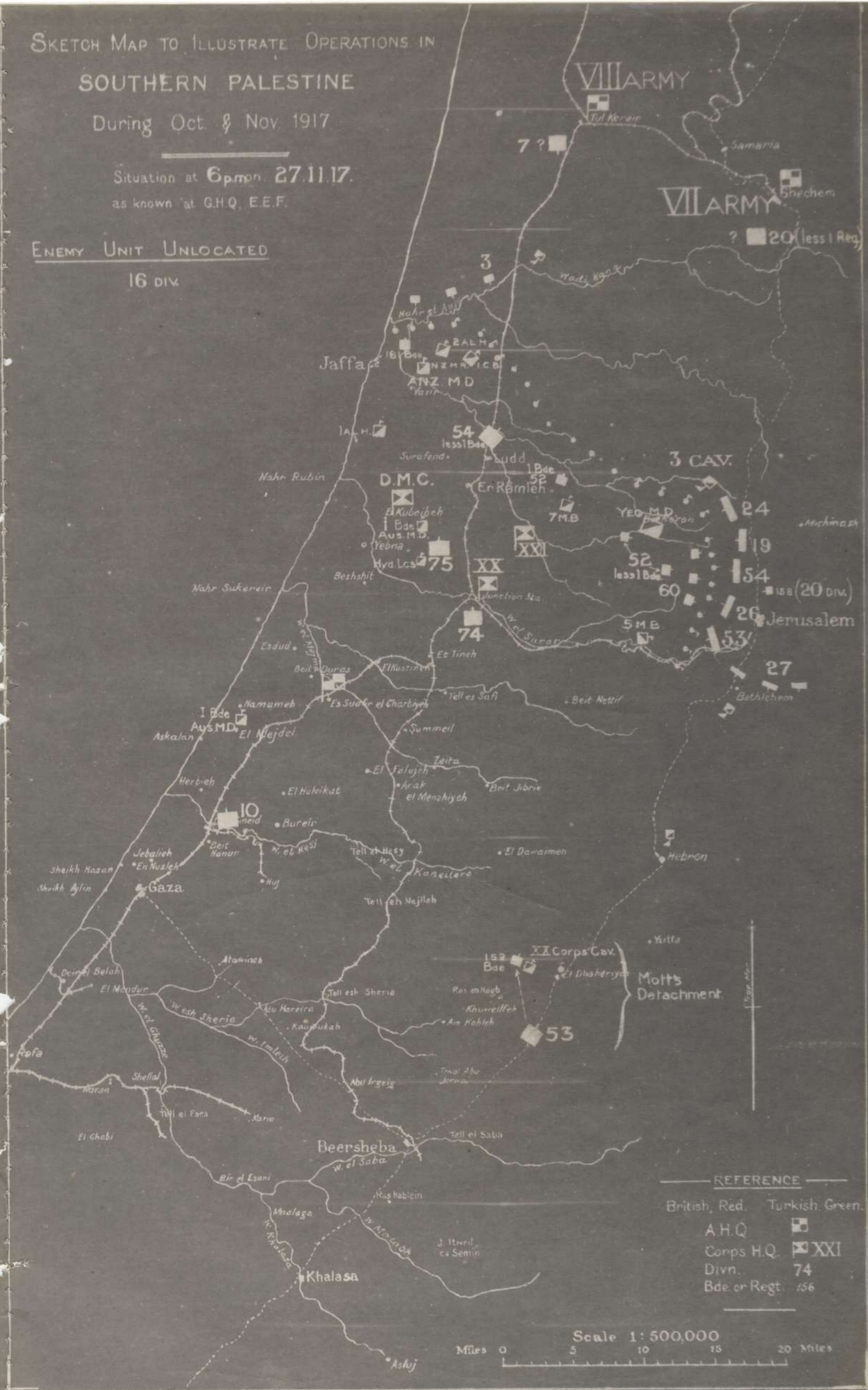
Survey Coy RE GHQ EEF. Nov. 1917.

SKETCH MAP TO ILLUSTRATE OPERATIONS IN SOUTHERN PALESTINE

During Oct. & Nov. 1917

Situation at 6 p.m. 27.11.17.
as known at G.H.Q. E.E.F.

ENEMY UNIT UNLOCATED
16 DIV.



REFERENCE

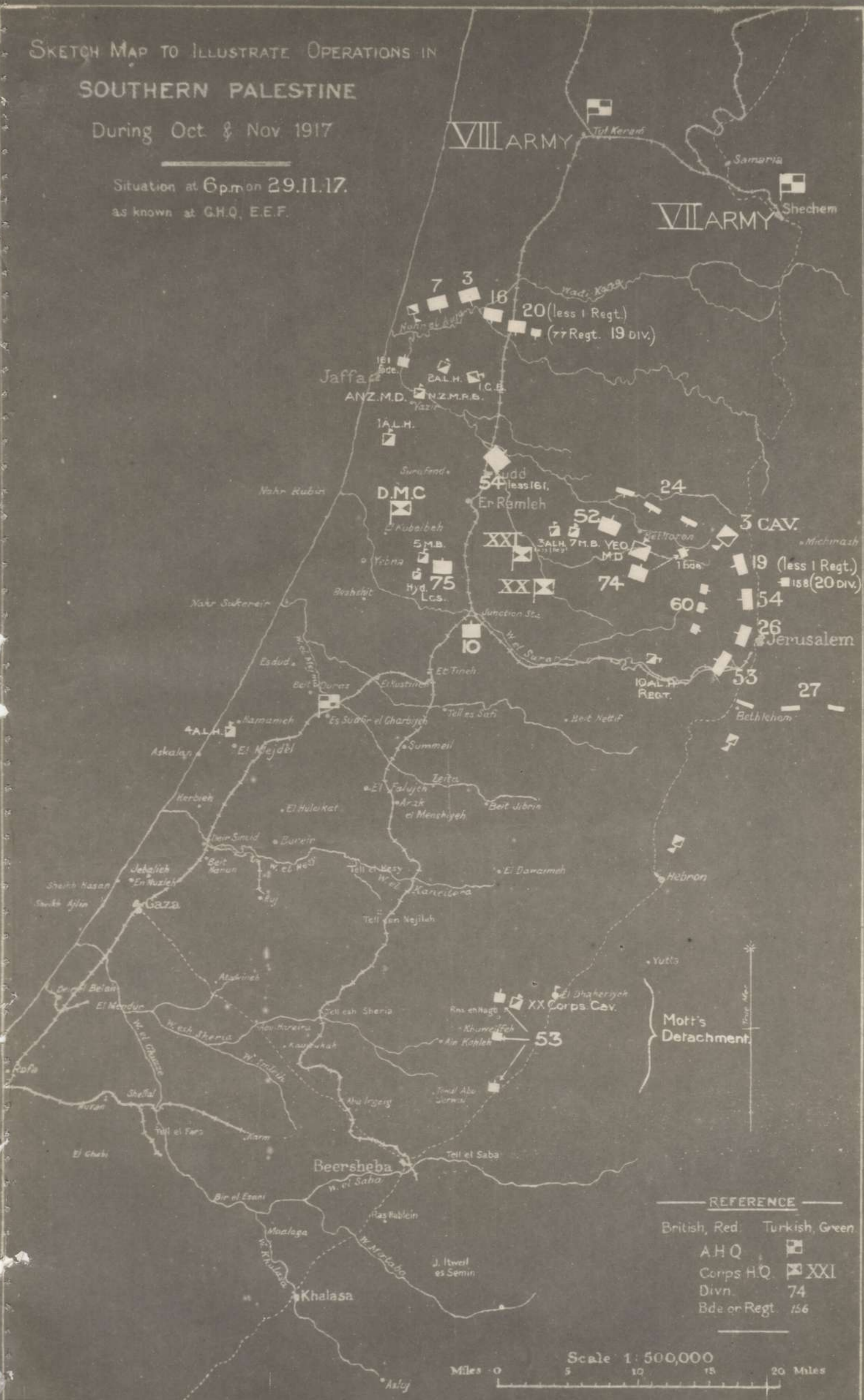
British, Red.	Turkish, Green.
A.H.Q.	■
Corps H.Q.	■ XXI
Divn.	■ 74
Bde. or Regt.	■ 156

Scale 1:500,000
Miles 0 5 10 15 20 Miles

SKETCH MAP TO ILLUSTRATE OPERATIONS IN
SOUTHERN PALESTINE

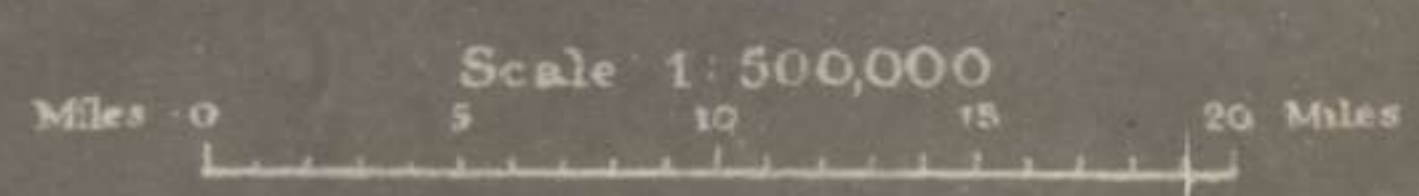
During Oct. & Nov. 1917

Situation at 6 p.m. on 29.11.17.
as known at G.H.Q. E.E.F.



REFERENCE

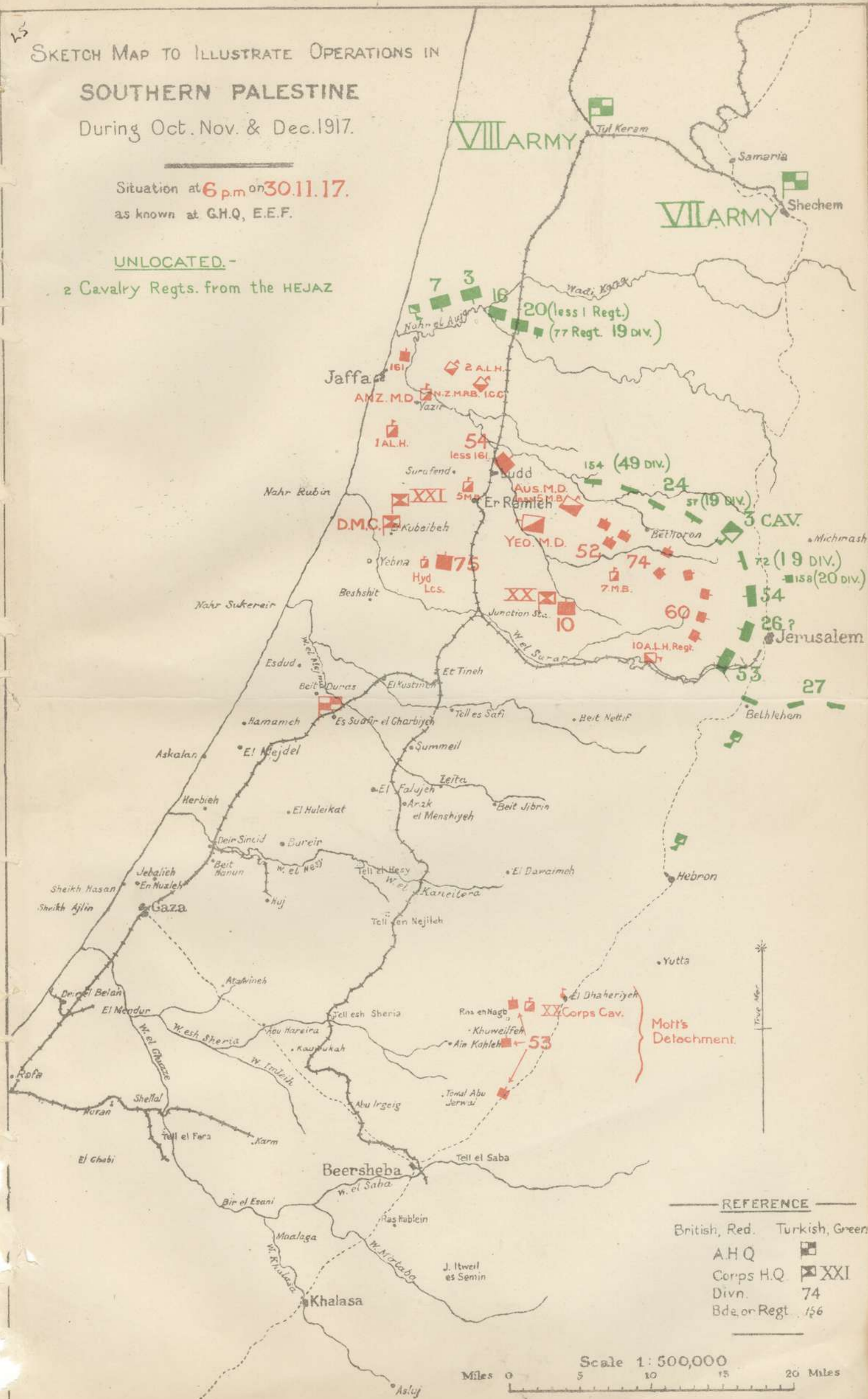
British, Red	Turkish, Green
AHQ	■
Corps H.Q.	■ XXI
Divn.	■ 74
Bde or Regt.	■ 156



SKETCH MAP TO ILLUSTRATE OPERATIONS IN
SOUTHERN PALESTINE
During Oct. Nov. & Dec. 1917.

Situation at 6 p.m. on 30.11.17.
as known at G.H.Q., E.E.F.

UNLOCATED. -
2 Cavalry Regts. from the HEJAZ



REFERENCE

British, Red.	Turkish, Green.
A.H.Q.	■
Corps H.Q.	■ XXI
Divn.	74
Bde. or Regt.	156

Scale 1:500,000
Miles 0 5 10 15 20 Miles