


**AWM4**  
**Australian Imperial Force unit war diaries,**  
**1914-18 War**

Artillery

**Item number:** 13/10/46 Part 3

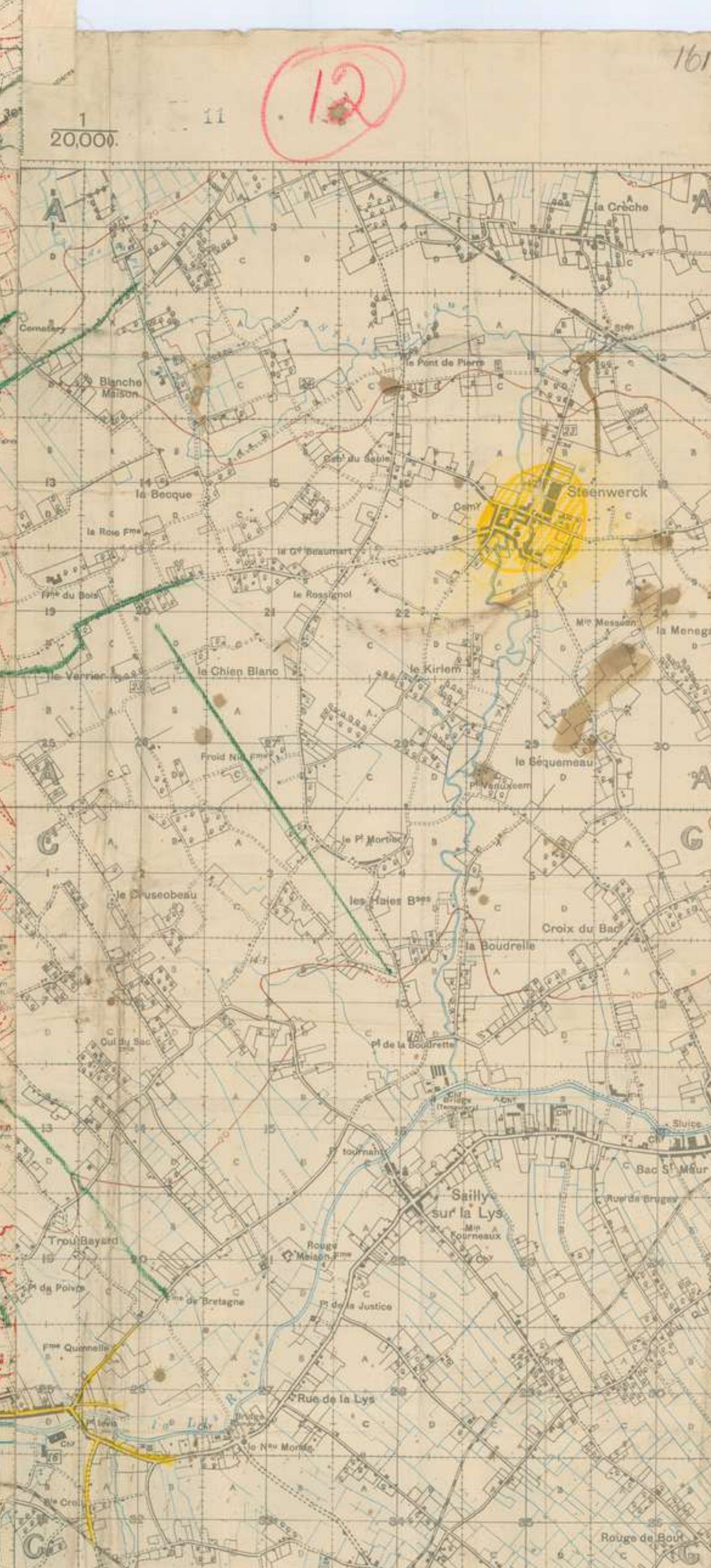
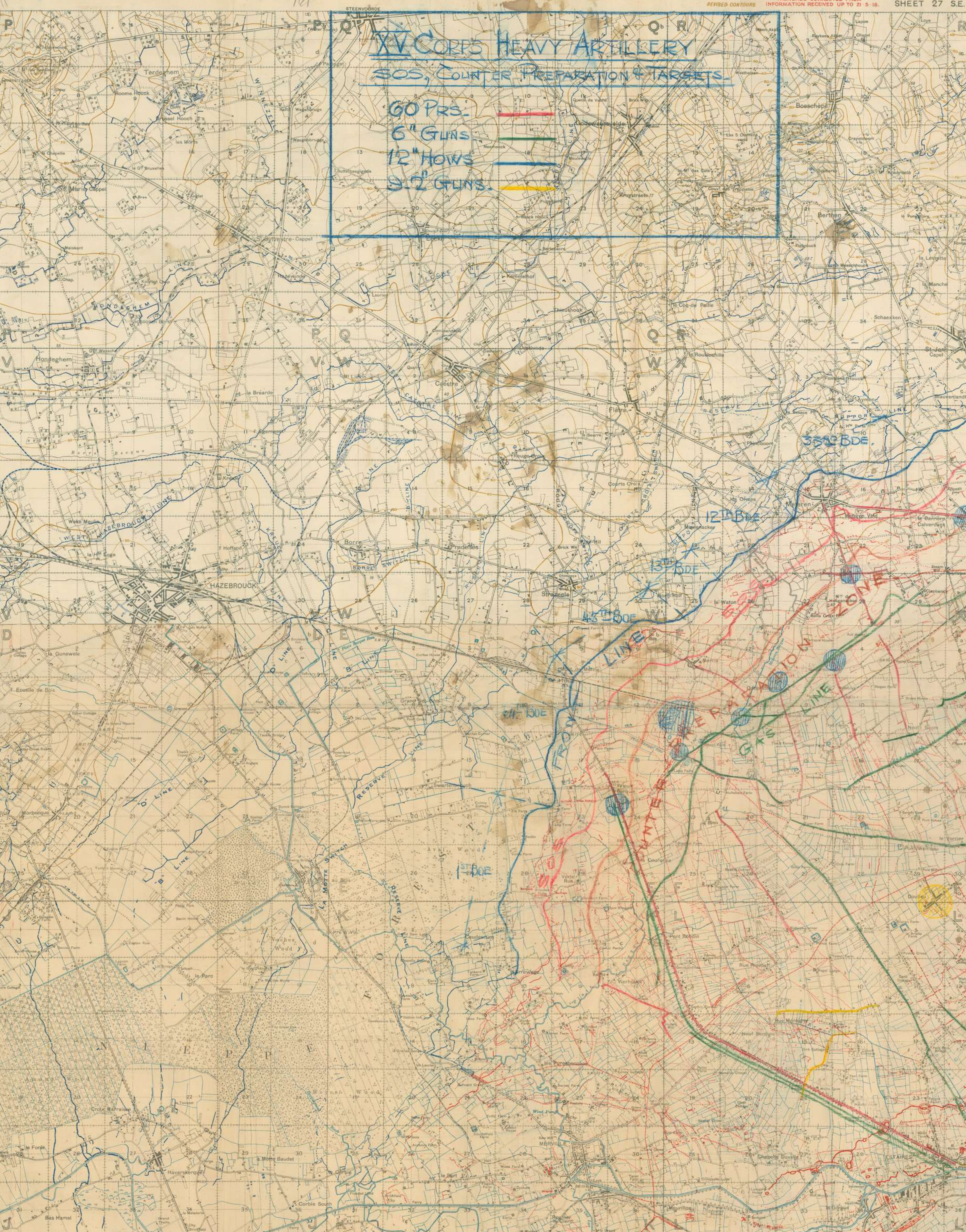
**Title:** Headquarters, 1st Australian  
Divisional Artillery

July 1918



AWM4-13/10/46PART3





Scale 1:20,000

CONTOUR INTERVAL 5 METRES

ALL HEIGHTS IN METRES

INSTRUCTIONS AS TO THE USE OF THE SQUARES

1. The large rectangle on the map, bounded A, B, C, etc., and divided into squares, is for the purpose of giving a reference to any point on the map. Each of these squares is numbered in four figures, the first two figures giving the Easting and the last two the Northing. Thus, the square bounded by the lines A, B, C, D, etc., and 10, 11, 12, 13, etc., is designated A, B, C, D, 10, 11, 12, 13.

2. When a point is marked on the map, its position is given by the four figures of the square in which it lies. Thus, the point marked 'A' in the square bounded by the lines A, B, C, D, etc., and 10, 11, 12, 13, etc., is designated A, B, C, D, 10, 11, 12, 13.

3. The letters A, B, C, D, etc., and the numbers 10, 11, 12, 13, etc., are printed in the corners of the squares. The letters are printed in the top-left corner and the numbers in the bottom-right corner.

4. The letters A, B, C, D, etc., and the numbers 10, 11, 12, 13, etc., are printed in the corners of the squares. The letters are printed in the top-left corner and the numbers in the bottom-right corner.



TRENCH MAP  
FRANCE.  
SHEET 36 N.W.  
EDITION 7.A

INDEX TO ADJOINING SHEETS

1	2	3	4	5	6	7	8	9	10
11	12	13	14	15	16	17	18	19	20
21	22	23	24	25	26	27	28	29	30
31	32	33	34	35	36	37	38	39	40
41	42	43	44	45	46	47	48	49	50
51	52	53	54	55	56	57	58	59	60
61	62	63	64	65	66	67	68	69	70
71	72	73	74	75	76	77	78	79	80
81	82	83	84	85	86	87	88	89	90
91	92	93	94	95	96	97	98	99	100

SCALE 1:50,000  
ZONE CALL A. B. C. D.

APPENDIX 12

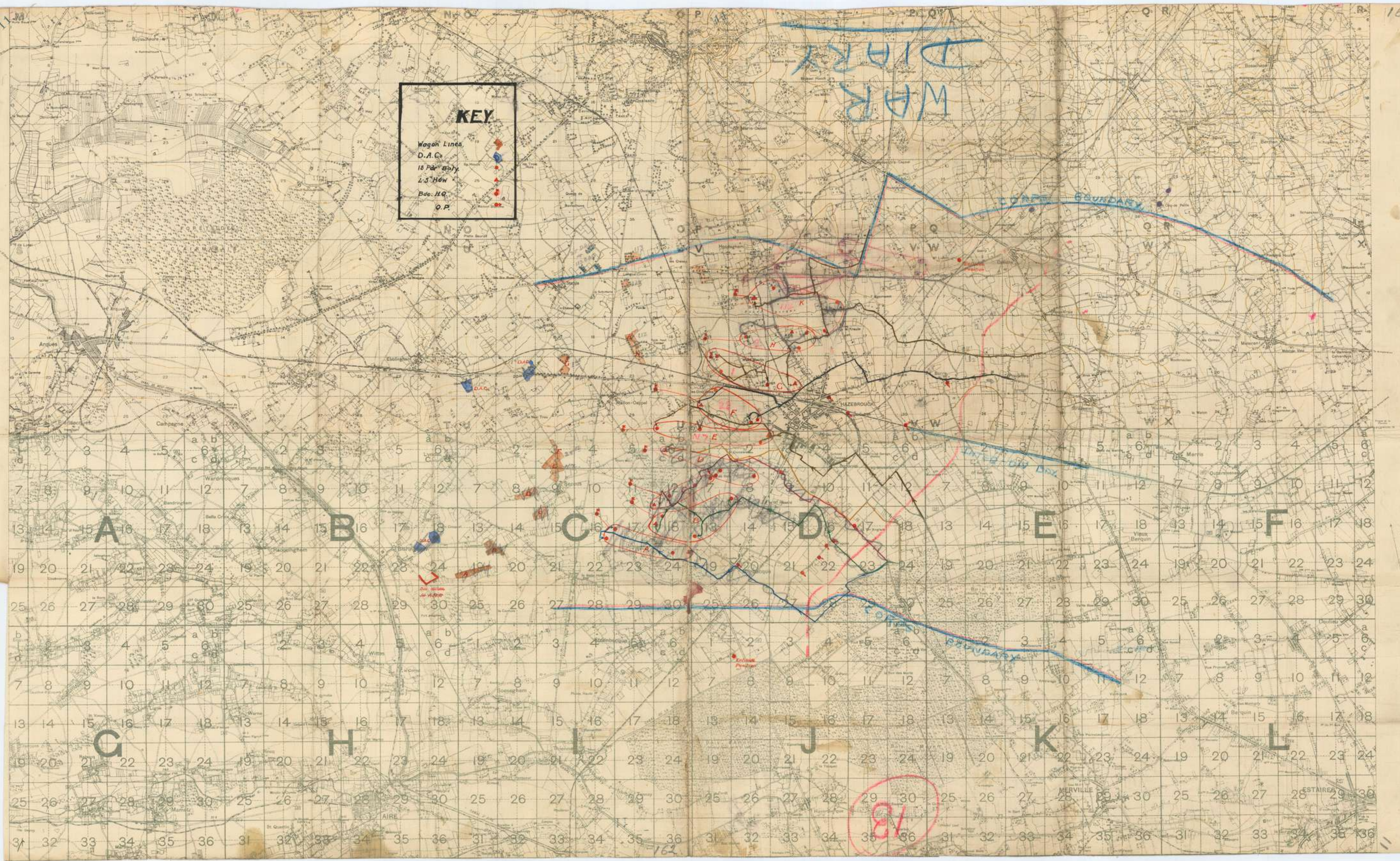
WAR  
DIARY



WAR  
DIARY

**KEY**

- Wagon Lines
- D.A.C.
- 15 Pdr Btry
- 4.5 How
- Bde. H.Q.
- O.P.





APPENDIX

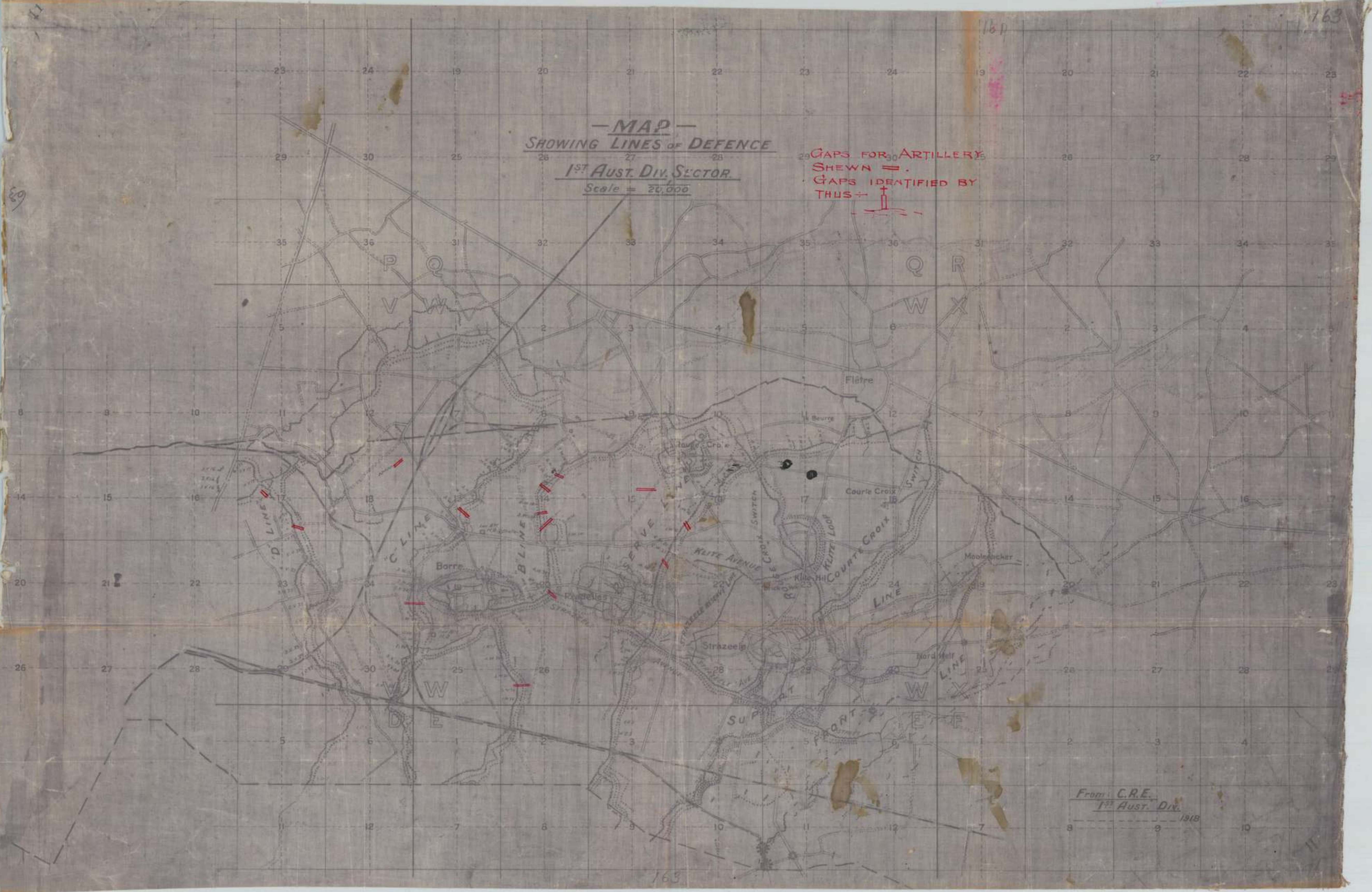
13

SEX



- MAP -  
SHOWING LINES OF DEFENCE  
1<sup>ST</sup> AUST. DIV. SECTOR.  
Scale = 20,000

GAPS FOR ARTILLERY  
SHOWN =  
GAPS IDENTIFIED BY  
THIS



From C.R.E.  
1<sup>ST</sup> AUST. DIV.  
1918



14

War  
Memorial

APPENDIX



MAP "A"  
DIV. T.S. No 8

SECRET

COPY No 4

— MAP —  
SHOWING LINES OF DEFENCE  
1st Aust. Div. Sector.  
Scale = 25,000



From C.R.E.  
1st Aust. Div.  
1918  
June 11



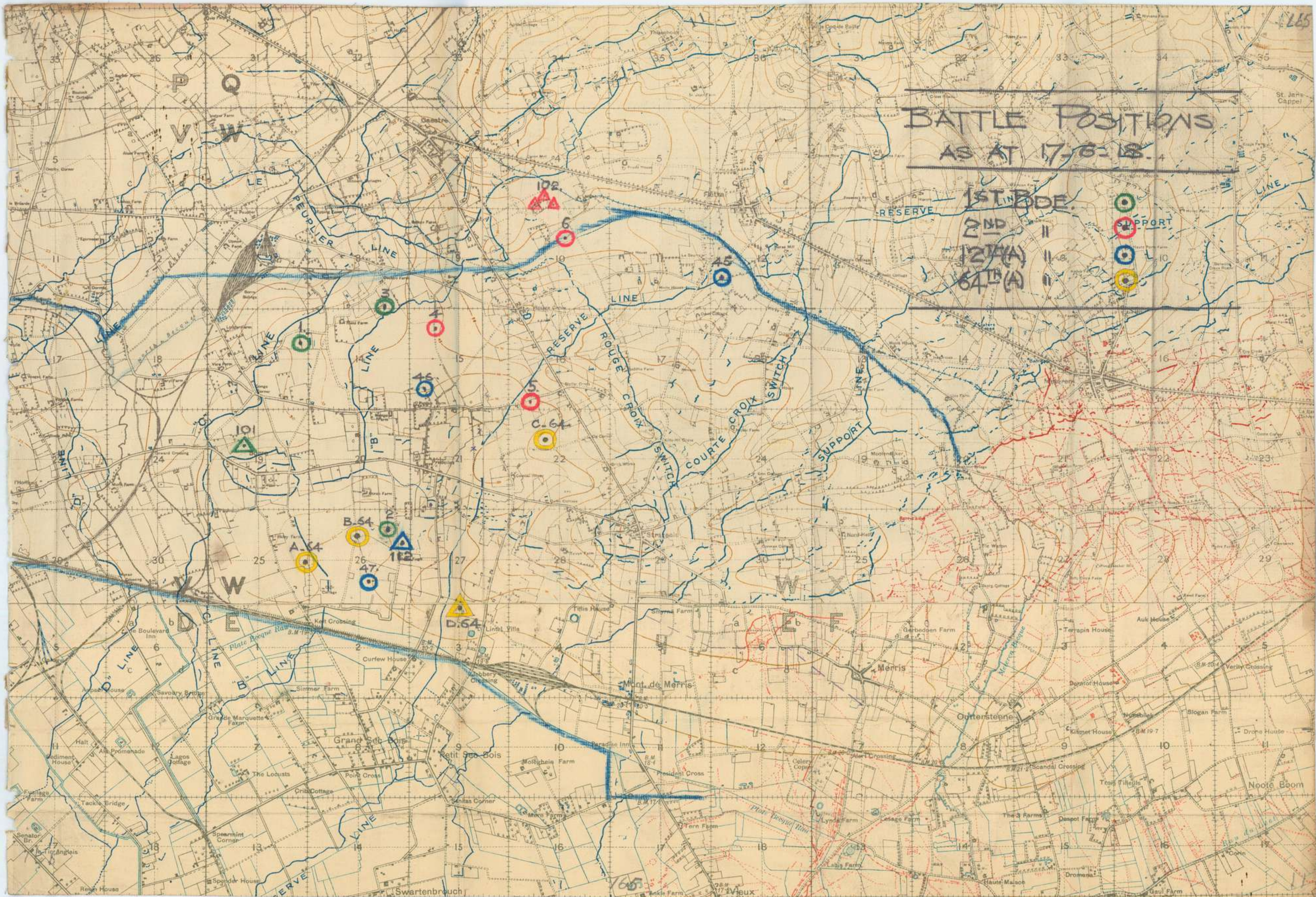
14 APPENDIX

SECRET  
MAP N  
DIV. T.S. W. 3

War  
Diary

1914-1918







11  
11

APPENDIX

10

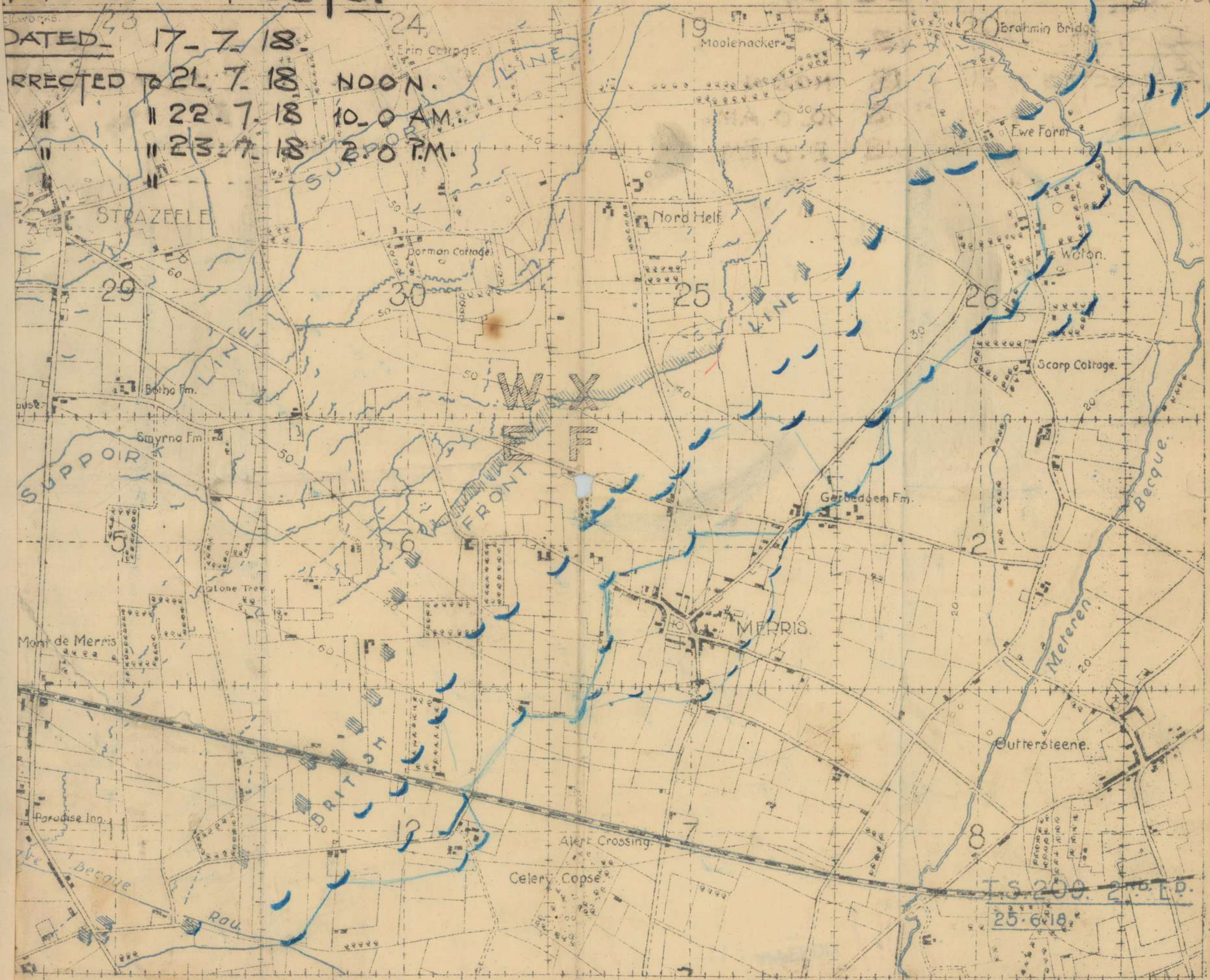
Hand Camp



# ATEST POSTS.

THE GENERAL.

WORKS  
 DATED 17-7-18.  
 DIRECTED TO 21-7-18 NOON.  
 || 22-7-18 10.0 AM.  
 || 23-7-18 2.0 P.M.



TS. 200. 2.5. 19.  
 25-6-18.

Scale 1:10,000. 27-6-18. Corps Topo. Section.

Torn Fm. 17 central



69

11

APPENDIX

16

**CONFIDENTIAL.**



**WAR DIARY**  
OF

From .....  
To ..... 191.....

VOL. No. ....

5,000-5/18-11212.

*War Diary*

