

**AWM52**  
**2nd Australian Imperial Force and**  
**Commonwealth Military Forces unit war**  
**diaries, 1939-45 War**

Item number: 8/2/7

**7 Infantry Brigade**  
**February 1945, Maps**

MDS  
11fd Amb H.A.

M.S.P

11fd Coy

ADS

4BTY - BTP

BTP

7

A - 4pl  
NGIB + det ANGAU

2fd Regt

GI

C

A-7pl

D

B

7

11fd.

14

5BTY

- 14. 15pl  
+ 4pl + 2 Sacs 14pl

25

GBTY

15

19 Sup  
56 AGT

A - 7.8pl

7

8

ADS

8.25

Lr Sec

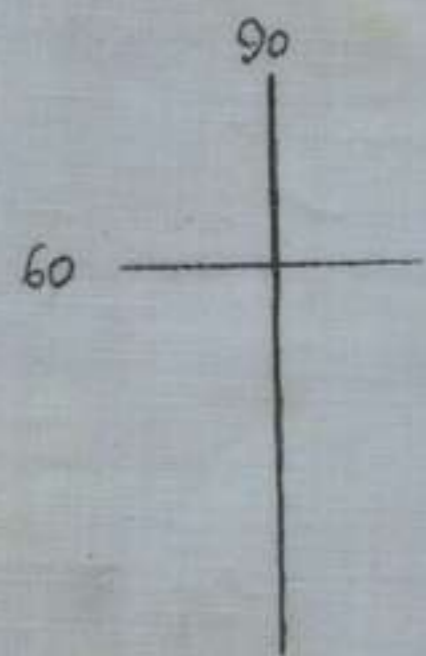
A

D

9

C

B



Overlay MOTUPENA Pt - PORIATA RIVER - 1:63360

Disposns 7 asset Inf Bde 4p as at 060800K

4  
NGIB

80

50

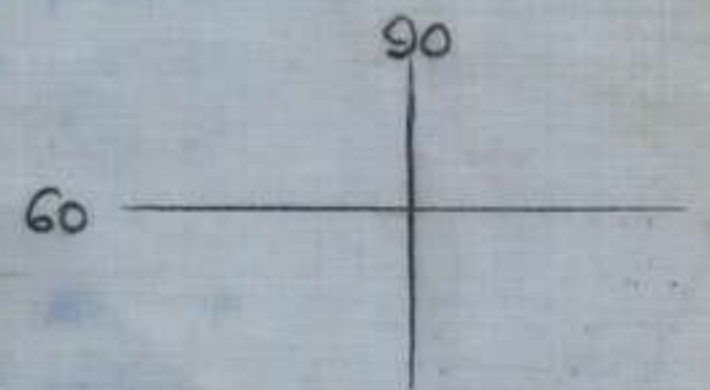
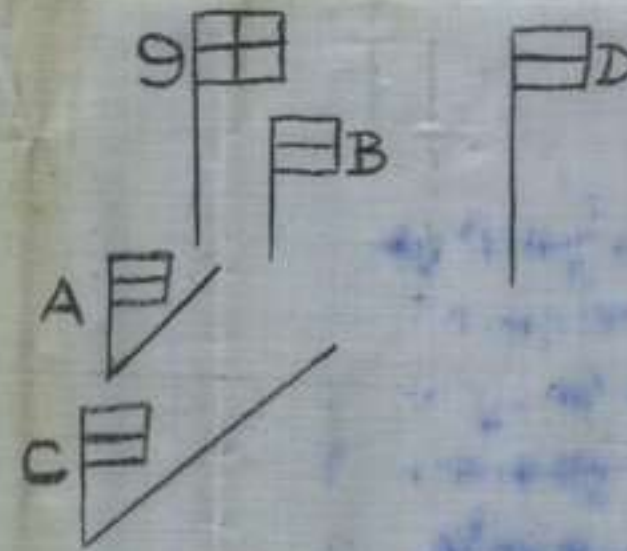
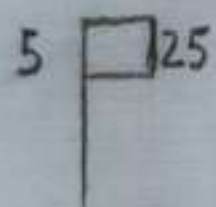
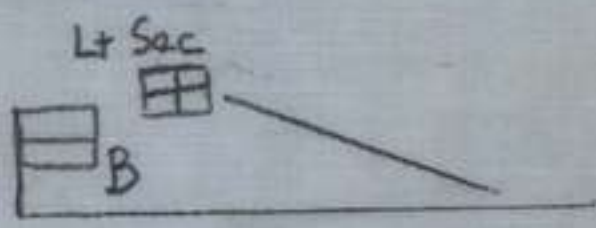

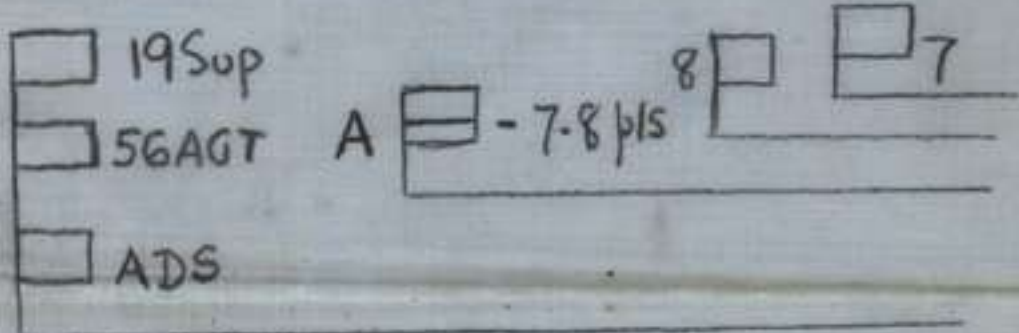
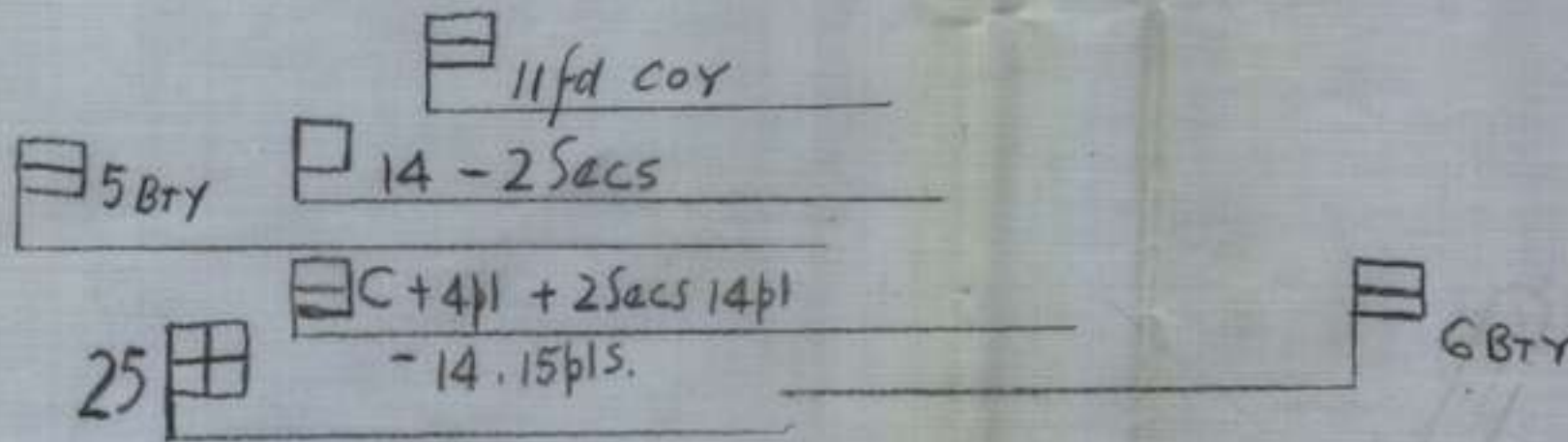
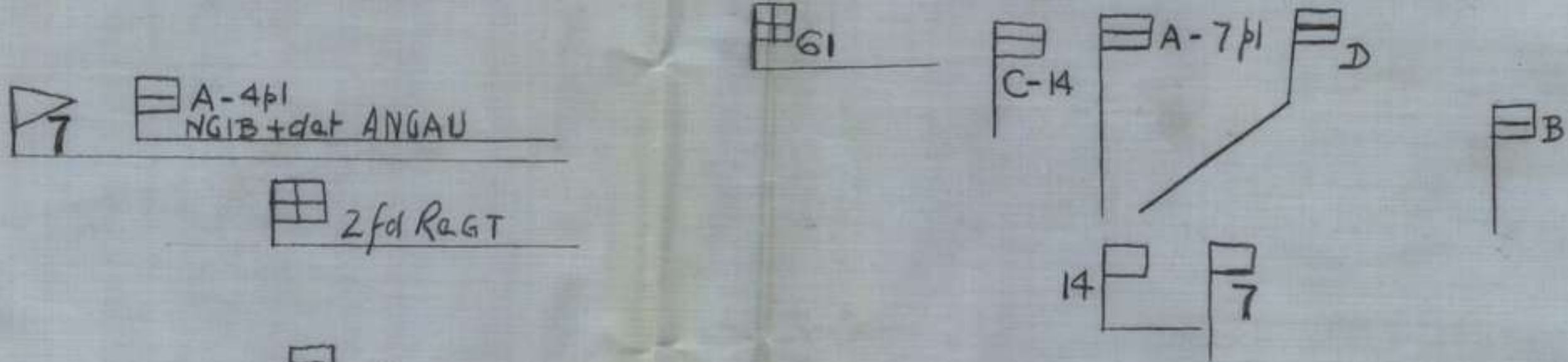
D - 18pl

18


M.D.S. [ ]  
+ 11fd Amb HQ

M.S.P. [ ]  
[ ] 11fd.

ADS [ ] [ ] BTP  
[ ] 4 Bty - Btp



Overlay Motupena Pt. - Puriata. R. 1:63360  
Disposns of 7 Aust Inf Bde Gp as at 080800K



M.D.S. [ ] \_\_\_\_\_

M.S.P. \_\_\_\_\_

[ ] 11fd Coy \_\_\_\_\_

A.D.S. \_\_\_\_\_

B.T.P. \_\_\_\_\_

4 Bty + A.T.P. \_\_\_\_\_

2 for Regt HQ.

7 [ ] A [ ] - 4 pl  
NG18 + dat ANGAU

[ ] G1

[ ] B

[ ] D

[ ] A-8 pl

[ ] C

5 Bty + C.D.T.P. \_\_\_\_\_

6 Bty + E.F.T.P. \_\_\_\_\_

[ ] 15  
[ ] 4

[ ] A

[ ] 9

[ ] 7

[ ] B

D.I.D  
19 SUP PI  
56 AGT PI  
A.D.S

[ ] LT S&C \_\_\_\_\_

[ ] B 25.


[ ] 9

[ ] C

[ ] D

[ ] 13

[ ] B



Overlay Motupena Pt - Puriata.R. 1:63360

Disposition of 7 Aust Inf Bde gp as at 050800K

[ ] A NG18

80

50

[ ] D 25.

NDS [ ]

MSP [ ]

[ ] 11/d. RAE

ADS [ ]

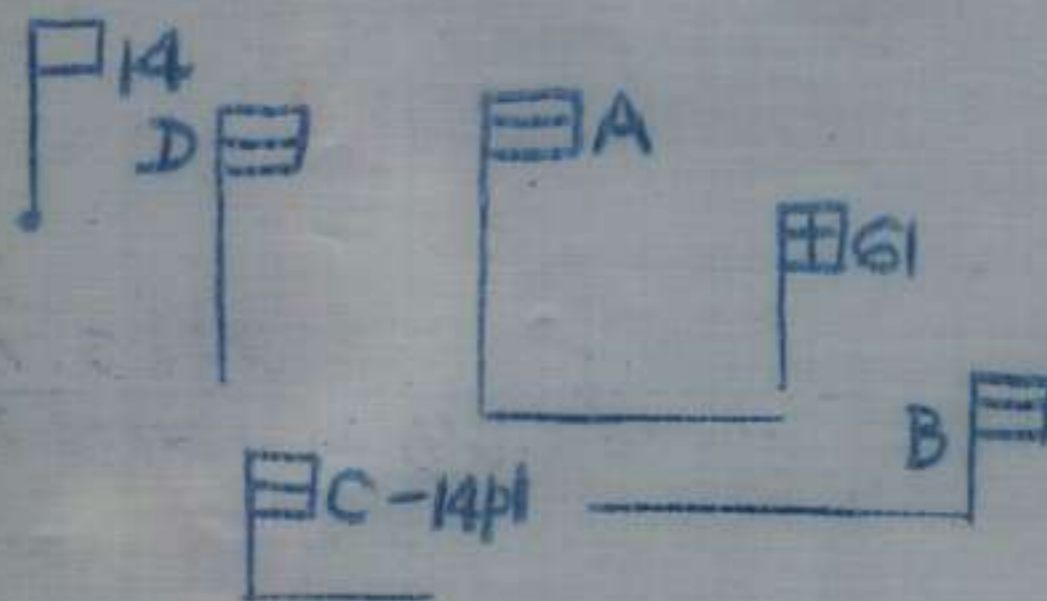
4 BTY [ ]

[ ] - BTP

[ ] BTP

[ ] 7 [ ] A-4PI  
NG 15 + det ANG AU

2/d Regt [ ]



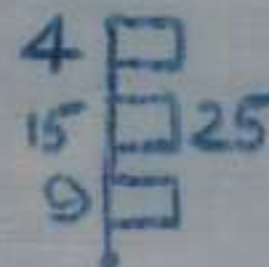
[ ] 11/d Coy

[ ] 14-2Secs

[ ] 5BTY

[ ] 25 [ ] C-14PI + 2Secs 14 + 13PI  
ETP [ ]

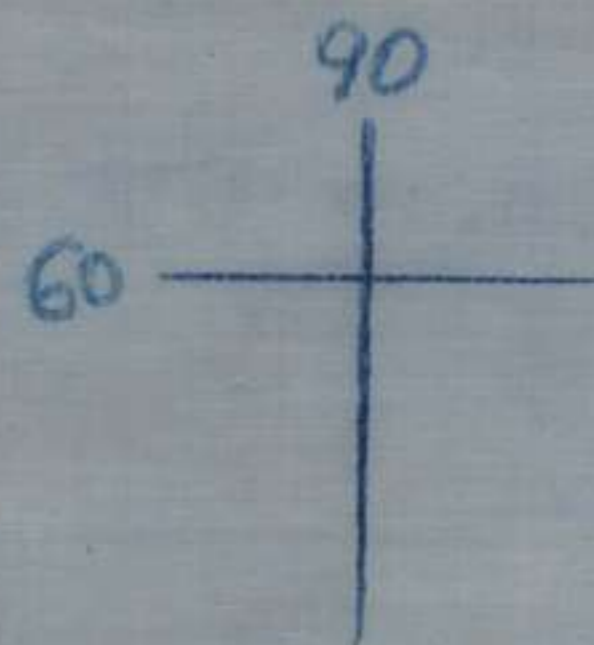
[ ] MSUP A [ ] HB [ ] 8 [ ] T  
[ ] SCAGT [ ] LTS&C [ ]



ADS [ ]  
[ ] 8



14x21



Overlay MOTUPENA. PT-PURIATA. R  
1:63360

4 [ ] NGIB

DISPOSNS of 7ant Inf Bde Gp  
as at 090800L

[ ] D-18 [ ] 18

MDS   
+ 111fd Amb HQ

MSP

23fd -23 p/s  
3   
1 111fd Coy

ADSE   
8 TP   
4Bty - BTP

7 A -4 p/s  
NGIB + det ANGAU  
2fd Regt   
111fd  
-1, 2, 3 p/s

14  
 16  
3 23fd  
2 23fd  
13   
 12 C+15  
 A B-12 p/s  
 G1  
 D -16

5Bty   
C  
+ 15 p/s + 4 p/s + 2 Sec 14 p/s  
ETP   
25

25 13  
 14

25 A - 7.8 p/s 8 7  
19 Sep  
156 AGT

ADSE   
B 25  
5fd - 2 p/s  
Det 53 WPK Coy  
GBTY  
- ETP  
2 11fd

9   
D-16  
16  
A  
B  
C  
2 5fd  
90  
60

73  
56

Overlay Motupena Pt - Puriata R.  
1:63360  
Disposition of 7 Aust Inf Bde gna at 120800L

ADV ANGIB 4  
NGIB

D+16 p/s  
18-15ec  
17+15ec

MDS [ ]  
+ 11fd Amb HQ

MSP \_\_\_\_\_

11fd ROE

ADS [ ]

[ ] BTP

4Bty-BTP [ ]

[ ] A-4pi  
NGIB + det ANGAU

[ ] 14

[ ] 16

[ ] 61 [ ] D-16

[ ] 13 B [ ]

[ ] 14 + 15 sec

11fd [ ]

[ ] 58ty

[ ] C - 14.15pi + 9pi

[ ] A

[ ] C-13.14pi/s

25 [ ] ETP

15 [ ] 25

4 [ ] 25

A [ ] 25 HQ  
- 7.89pi

[ ] 8 [ ] 7

[ ] 19 Sup  
[ ] 56 GAT

[ ] 68ty - ETP

[ ] 9 [ ] A

[ ] D [ ] C

[ ] 6 ADS  
25 [ ]

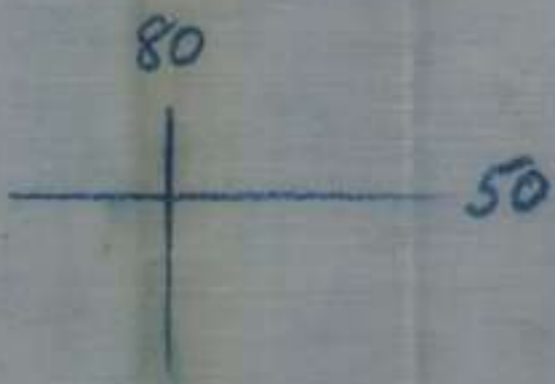
[ ] B



Overlay Motupena Pt - Puriata R. 1:63360

Disposns of 7 Aust Inf Bde gp as at 110800L

4 [ ] NGIB



[ ] D-18pi

[ ] 18

MDS \_\_\_\_\_  
+ 11fd Amb HQ

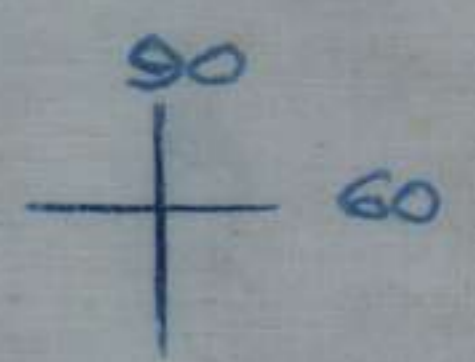
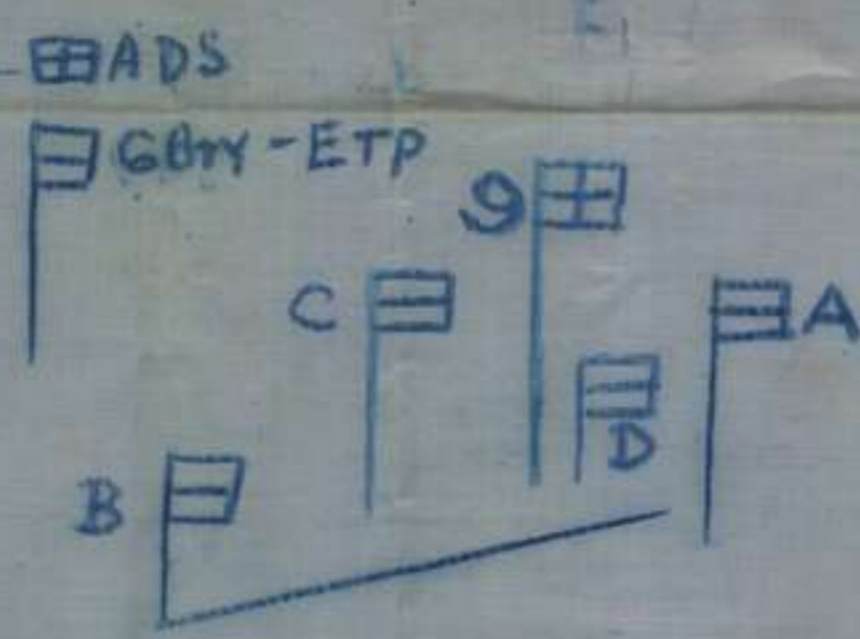
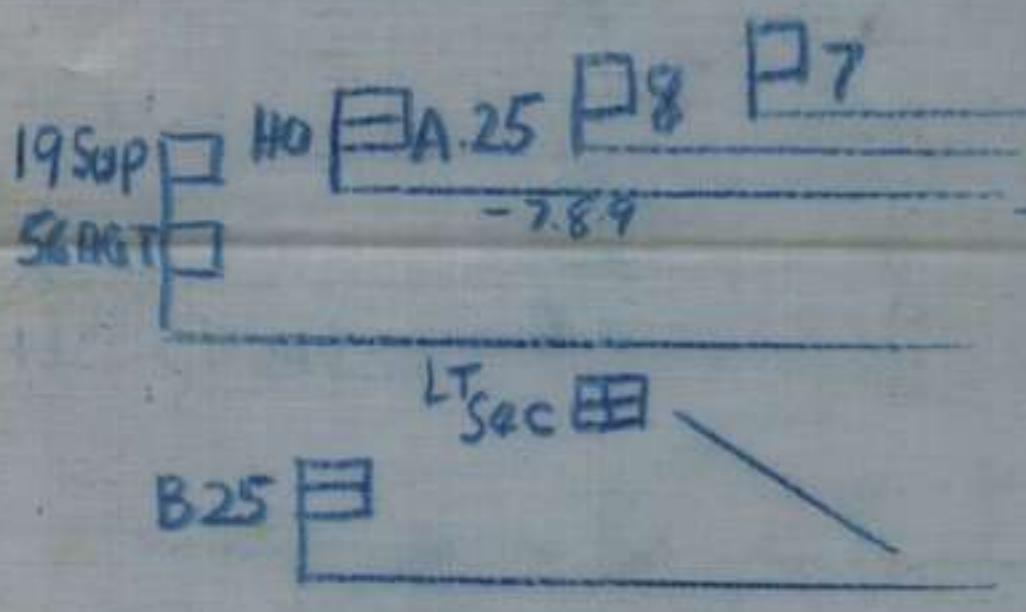
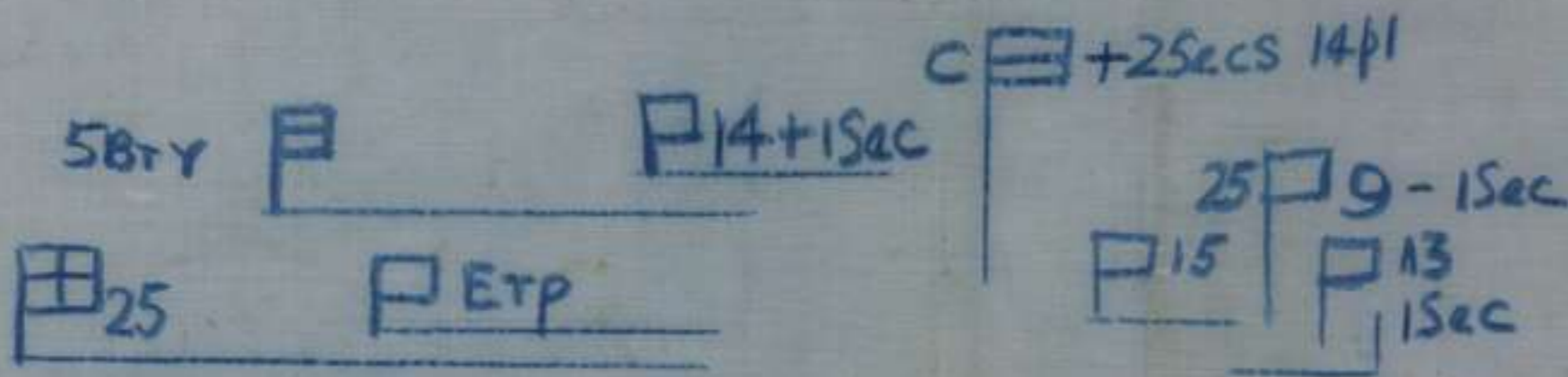
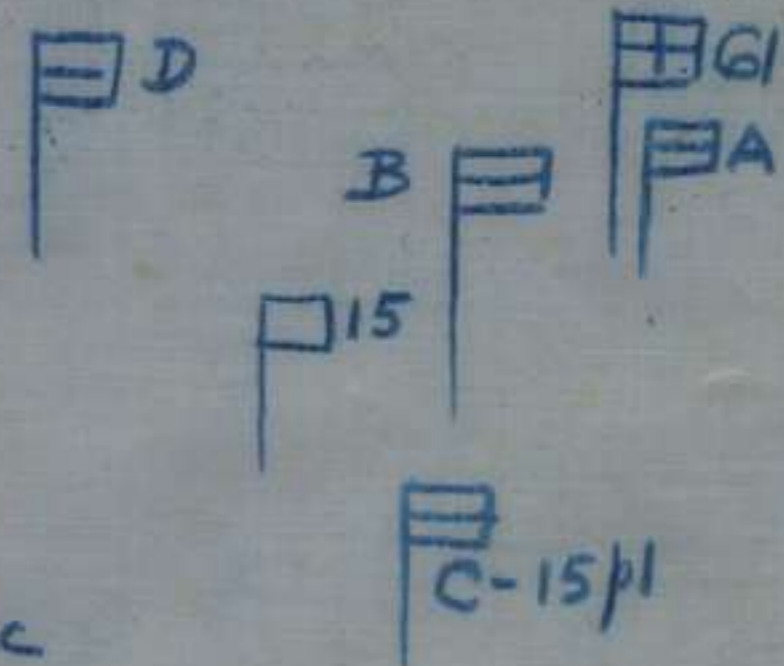
MSP \_\_\_\_\_

11/d RAE

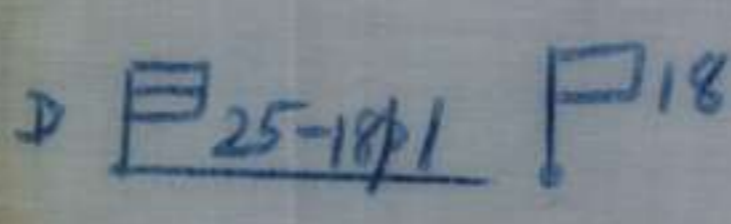

ADS \_\_\_\_\_

48ty-BTP BTP

A - 4pl  
NGIB + dot ANGAU  
 2fd Regt



Overlay for MOTUPENA Pt - PURIATA RIVER  
1:63360  
Disposns of Tanot Inf Bde gp as at 100800L





# NAIRONA

THIS MAP EMPRACES ALL INFORMATION AS AT 11 FEB 45  
 IT IS ON INCH GRID AND CORRECT FOR ARTILLERY USE  
 DESTROY ALL SHEETS ISSUED PRIOR TO 11 FEB 45



- Mt
  - Reported Track
  - Confirmed Track
  - Scattered Timber
  - Open Forest
  - Dense Jungle Forest
  - Swamp
  - Scrub
  - Timber Boundaries
  - Jeep Track
- (Reported) (Identified)



This map was produced from Aerial Photographs and all available Village and Track information as at 11 Feb 45

FORM LINES ONLY.  
 NOT CONTOURS.  
 (Approx. interval 100 ft except first 50 ft)

MDS \_\_\_\_\_  
+11fa Amb H R

MSP \_\_\_\_\_  
23fd -23 pl  
3   
1 11fa

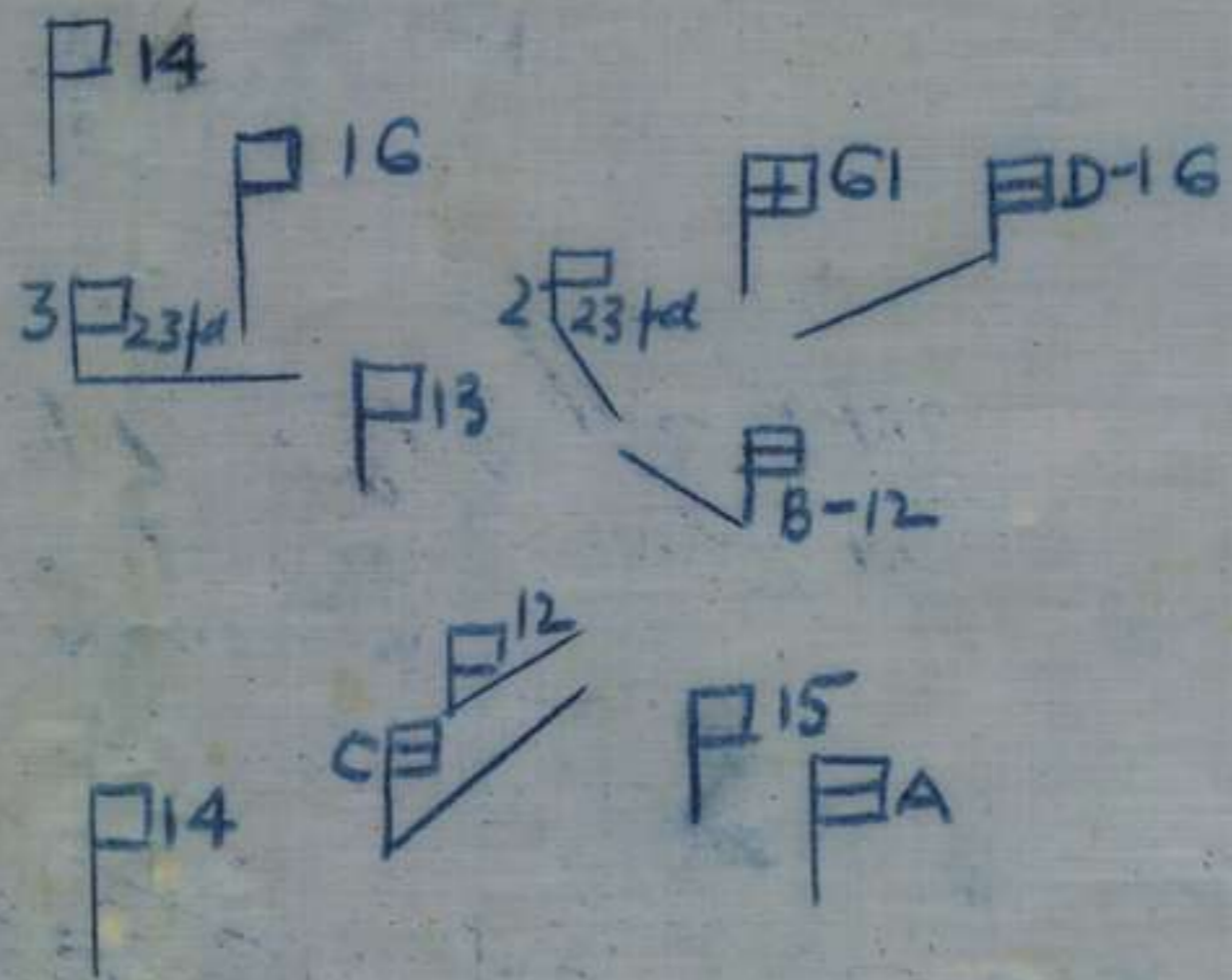
ADS \_\_\_\_\_

A NGIB-4.5 pl  
+det ANGAU  
2 23fd

11fa - 1.2.3 pl

5 BTY

25 ETP



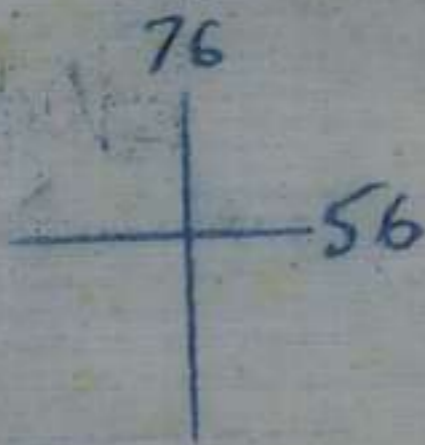

19 Sup  
 56 AGT

54 - 2 pl

ADS

B 25

2 11fa



Overlay Motupena Pt - Puria R. 1:63360  
Disperses of Tanot of Bujpan at 140800L

5 NGIB

MIB  
ADCA.



MDS [ ]  
+ 11fd Amb HQ

MSP [ ]

3 [ ]  
1 [ ]  
11fd Coy

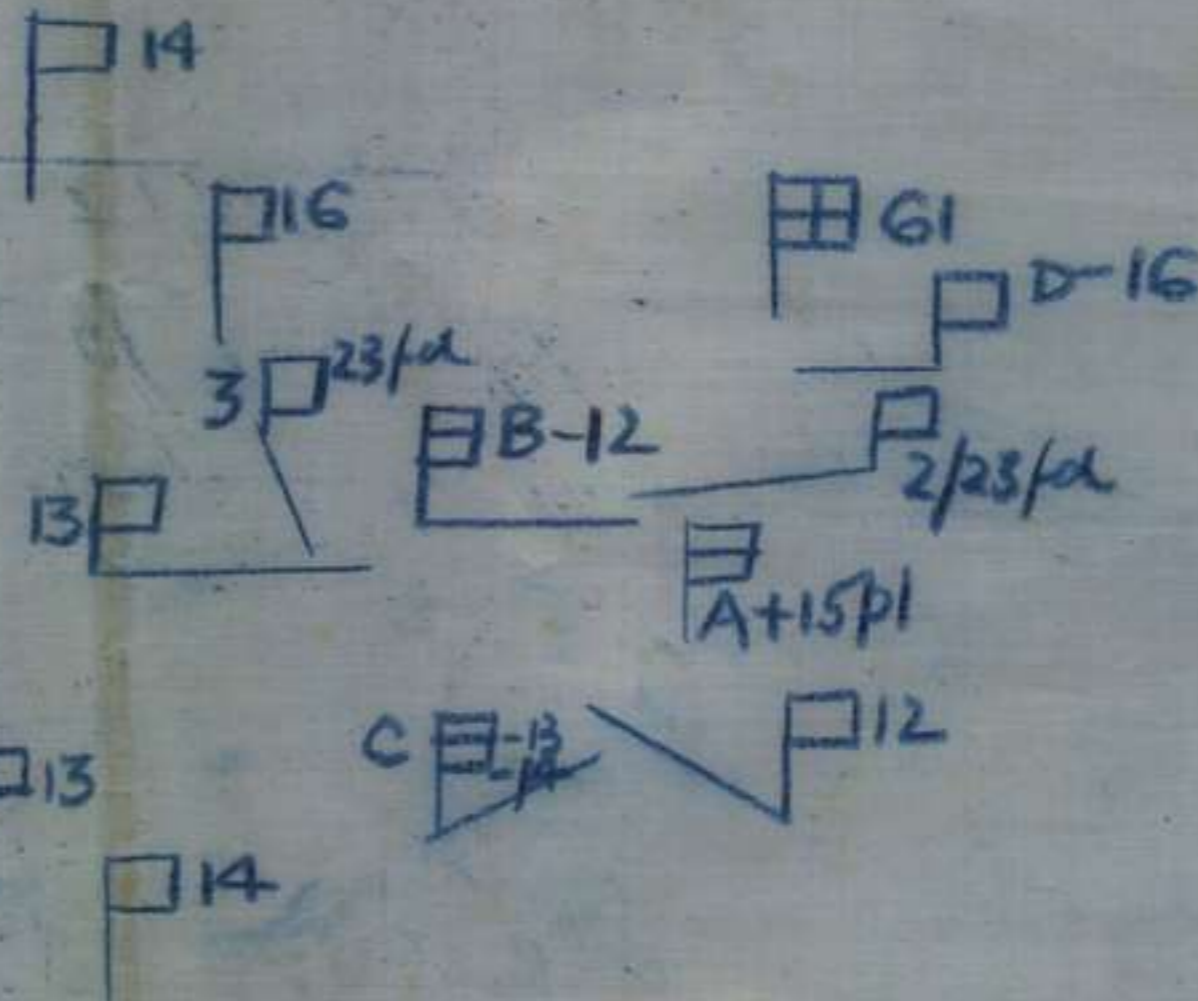
ADS [ ]

4BTY [ ] ETP  
-BTP


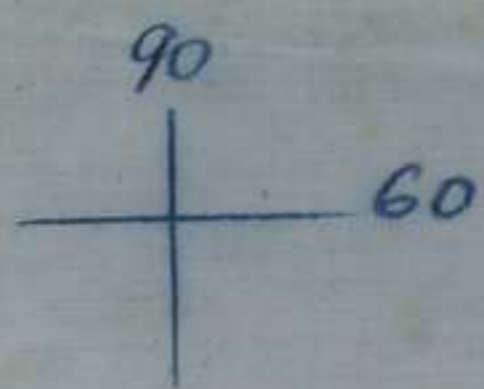

A-4pl  
NGIB + det ANGAU  
24 Rgt [ ]

11fd - 1.2.3pl

5BTY [ ]  
C [ ] - 13.14 pl  
ETP [ ]  
25 [ ]



19 Sup  
56 AGT  
B25 [ ]  
ADSE [ ]  
57d-2pl  
2 [ ] 11fd



Overlay Motupena Pt. Puriatu River  
Disposition of 7th Inf Bde gp.  
as at 130800 L

5 NGIB [ ] Adv A NGIB [ ]

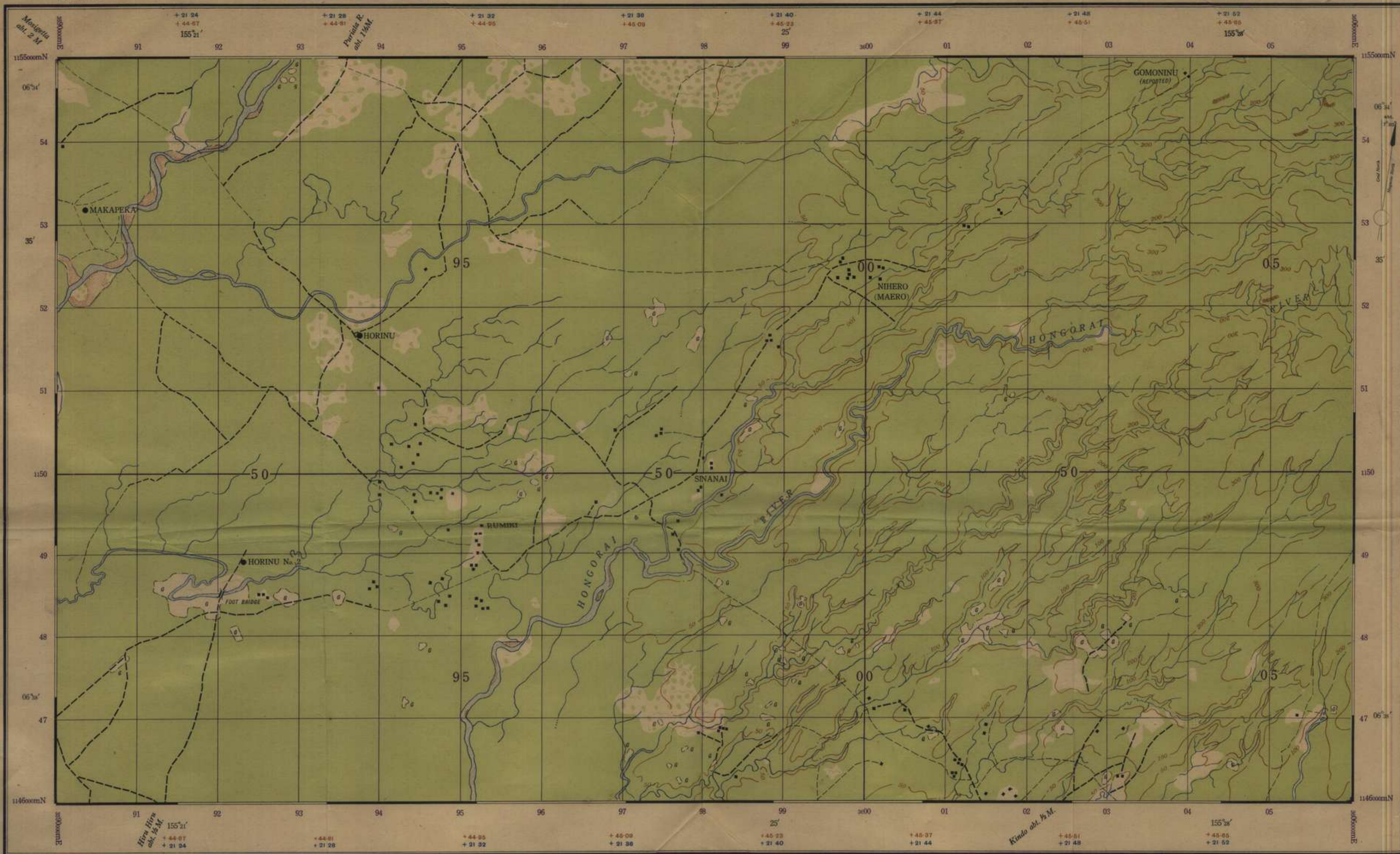
25 A-9pl-15sec 9pl [ ]  
D [ ]  
8+15sec 9pl [ ]  
16 [ ]

# BOUGAINVILLE ISLAND RUMIKI

1:25,000

NETHERLANDS EAST INDIES GRID  
SOUTHERN NEW GUINEA ZONE

REFER TO THIS MAP AS:  
NO 4859-RUMIKI 1:25,000 SERIES  
4885



100/020/4885-4885



**WARNING: FORM LINES ONLY, NOT CONTOURS**  
(INTERVAL 100 FEET EXCEPT FIRST 50 FEET)

NOTE: This map embraces all information as at 11 Feb '45  
It is on true Grid and is correct for ARTILLERY  
use. Destroy all sheets issued prior to 9 Feb '45

The figures within the borders of this map are for artillery purposes.  
The brown figures denote convergence and the blue figures denote  
corrections in minutes and seconds of mean time, based on standard  
Meridian 150° E.  
Officers using this map are requested to make any necessary  
additions or amendments on the map itself and forward to AD  
Survey H Q of Force concerned.

**CONTROL :** Triangulation by 2 Aust. Fd. Svy. Coy. (A.I.F.) Aust. Svy. Corps. Origin of geographical co-ordinates at TOROKINA  
Lat. 06° 12' 18" S  
Long. 155° 02' 02.5" E

**AIR PHOTOGRAPHY :** 17th Photo Squadron 13th Air Force and 5 Squadron RAAF

**MISSIONS :** 229G Run 1 PIV71 PIV20 Runs 1, 2, 3  
4B231D 185A & B 174C

**COMPILATION :** Compiled from air photos by 2 Aust. Fd. Svy. Coy. (A.I.F.) Aust. Svy. Corps

**DRAWING :** 5 Aust. Fd. Svy. Coy. (A.I.F.) Aust. Svy. Corps

**PROJECTION :** Lambert Conical Orthomorphic

**REPRODUCTION :** 2/1 Aust. Army Topo. Svy. Coy. Aust. Svy. Corps Feb. '45

Bridge	—
Motor Road	—
Foot Track	—
Impassable in wet weather	—
Embankment-Cutting	—
Identified Track	—
Reported Track	—
Telegraph Line	—
Airfield	—
Anchor	—
Cemetery	—
Mission Station	—
Spot Height	—
Native Garden	—



Coral Reef	—
Sand	—
Trig. Stations	—
and altitude	—
Astronomical Station	—
Native Village	—
Reported Native Village	—
Buildings	—
River or perennial Stream	—
Non perennial Stream	—
Fathom Line	—

Swamp	—
Spring Well, Waterhole	—
Mangroves	—
Dense Jungle Forest	—
Open Forest	—
Scattered Timber	—
Plantation	—
Secondary Growth	—
Contours-Form Lines	—
Depression Contour	—
Clefts & Sleep Slopes	—

TO GIVE A GRID REFERENCE ON THIS SHEET  
Pay attention to the smaller or unshaded figures at the corners  
of the map.

**POINT HORINU (VILLAGE)**

East	93	7
North	51	7

REFERENCE 937517

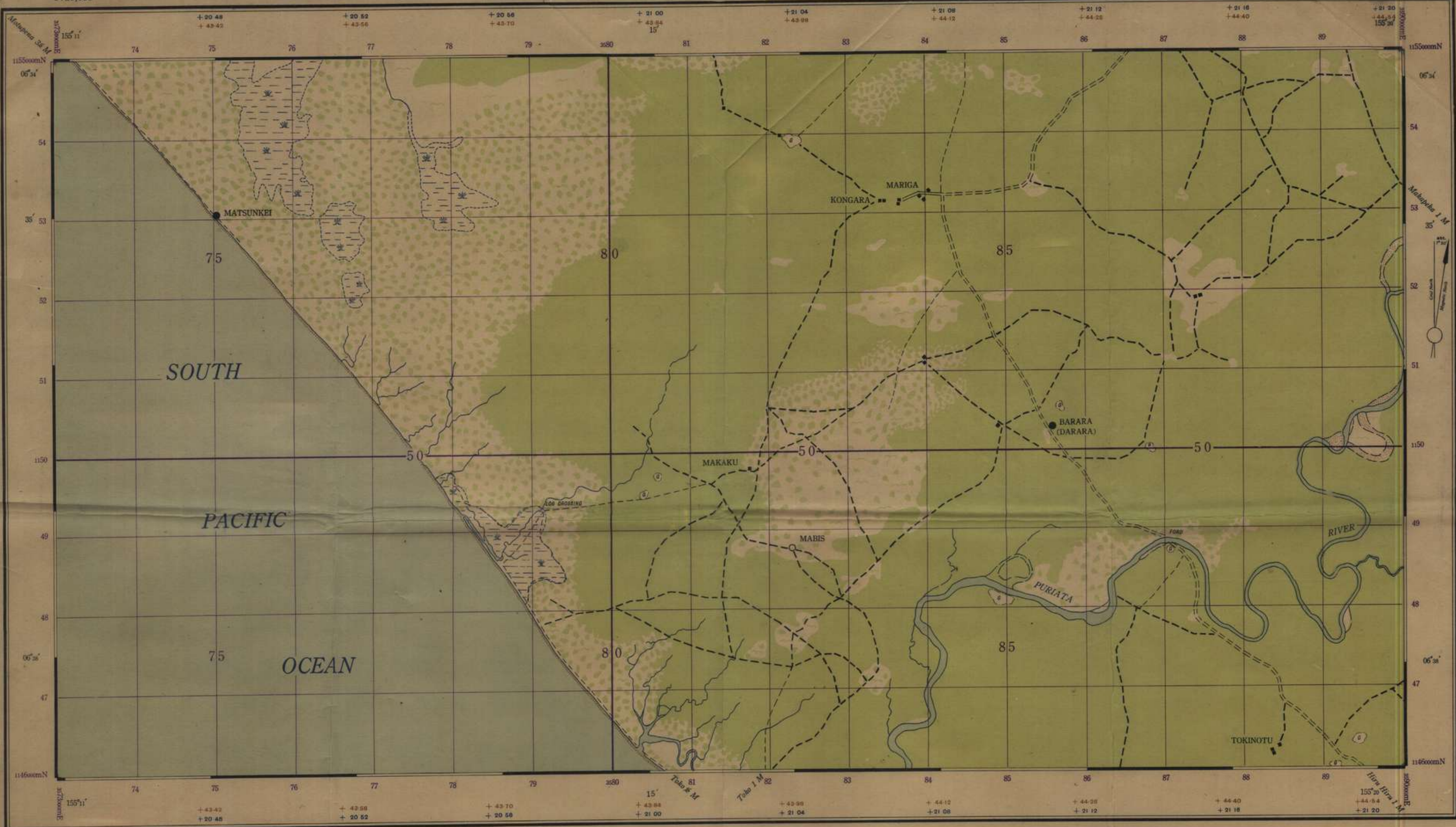
Unit: Metres  
Square: 1000  
Reference to nearest: 300  
Nearest similar reference distance: 100 Kilometres

# BOUGAINVILLE ISLAND BARARA

REFER TO THIS MAP AS:  
NO 4866-BARARA 1:25,000 SERIES  
4884

1:25,000

NETHERLANDS EAST INDIES GRID  
SOUTHERN NEW GUINEA ZONE



100/020/4884



**WARNING: FORM LINES ONLY, NOT CONTOURS**  
(INTERVAL 100 FEET EXCEPT FIRST 50 FEET)

**NOTE:** This map embraces all information as at 10 Feb '45. It is on true Grid and is correct for ARTILLERY use. Destroy all sheets issued prior to 9 Feb '45.

The figures within the borders of this map are for artillery purposes. The brown figures denote convergence and the blue figures denote corrections in minutes and seconds of mean time, based on standard Meridian 150° E.

Officers using this map are requested to make any necessary additions or amendments on the map itself and forward to A D Survey H Q of Force concerned.

**LOCALITY DIAGRAM**



**CONTROL :** Triangulation by 2 Aust. Fd. Svy. Coy. (A.I.F.) Aust. Svy. Corps. Origin of geographical co-ordinates at TOROKINA Lat. 06° 12' 18" S Long. 155° 02' 02.5" E

**AIR PHOTOGRAPHY :** 17th Photo Squadron 13th Air Force and 5 Squadron RAAF

**MISSIONS :** 4B231E & F 4B225A 229G Run 1, 3, 5

**COMPILATION :** Compiled from air photos by 2 Aust. Fd. Svy. Coy. (A.I.F.) Aust. Svy. Corps

**DRAWING :** 5 Aust. Fd. Svy. Coy. (A.I.F.) Aust. Svy. Corps

**PROJECTION :** Lambert Conical Orthomorphic

**REPRODUCTION :** 2/1 Aust. Army Topo. Svy. Coy. Aust. Svy. Corps Feb. '45

Bridge	
Motor Road	
Jap. Track	
Impassable in wet weather	
Embankment-Cutting	
Identified Track	
Reported Track	
Telegraph Line	
Airfield	
Anchorages	
Cemetery	
Mission Station	
Spot Height	
Native Garden	

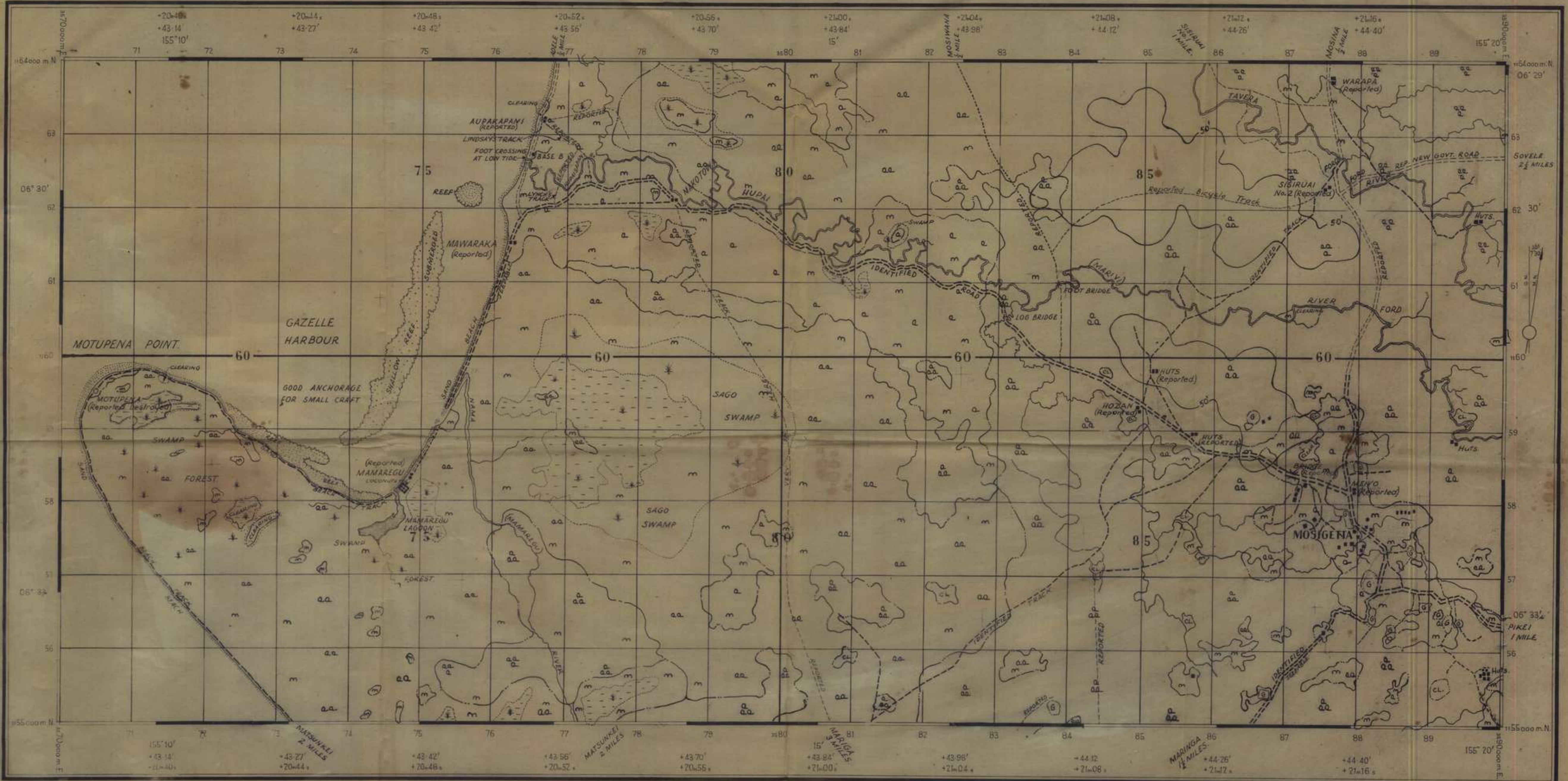
Coral Reef													
Sand													
Trig. Stations	<table border="0"> <tr> <td>First Order</td> <td></td> <td>90'</td> </tr> <tr> <td>Second</td> <td></td> <td>55'</td> </tr> <tr> <td>Third</td> <td></td> <td>52'</td> </tr> <tr> <td>Fourth</td> <td></td> <td>20'</td> </tr> </table>	First Order		90'	Second		55'	Third		52'	Fourth		20'
First Order		90'											
Second		55'											
Third		52'											
Fourth		20'											
Astronomical Station													
Native Village													
Reported Native Village													
Buildings													
River or perennial Stream													
Non perennial Stream													
Fathom Line													

Swamp	
Spring Well, Waterhole	
Mangroves	
Dense Jungle Forest	
Open Forest	
Scattered Timber	
Plantation	
Scrub	
Secondary Growth	
Farm Lines	
Depression Contour	
Cliffs & Steep Slopes	

TO GIVE A GRID REFERENCE ON THIS SHEET			
Pay attention to the under-mentioned figures on the corners and margins. They are for fixing only.			
PAY ATTENTION TO LARGER MARGINAL FIGURES AND TO THOSE PRINTED ON THE FACE OF THE MAP.			
POINT KONGARA (VILLAGE)			
East	North	East	North
83	53	84	52
REFERENCE 834532			
Title: Barara			
Scale: 1:25,000			
Reference to nearest: 100			
Nearest similar reference distance: 100 Kilometres			

THIS MAP EMBRACES ALL INFORMATION AS AT 9 FEB 45.  
 IT IS ON TRUE GRID, AND IS CORRECT FOR ARTILLERY USE.  
 DESTROY ALL SHEETS ISSUED PRIOR TO 9 FEB 45.

# MOSIGETTA



- Hut
- Reported Track
- Confirmed Track
- Jeep Track
- Scattered Timber
- Open forest
- Dense jungle forest
- Swamp
- Scrub
- Timber Boundaries

SCALE 1:25,000



Compiled and Drawn by  
 2 Aust Fd Svy Coy (AIF) Aust Svy Corps


METRES 0 500 1000 2000

LOCALITY DIAGRAM



WARNING: This map was produced from Aerial Photographs and all available Village and Track information as at 9 Feb 45

FORM LINES ONLY  
 NOT CONTOURS  
 (Approx 100 ft intervals except first 50 ft)

MDS  \_\_\_\_\_  
+ 11fd Amb HQ



MSP \_\_\_\_\_

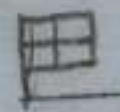
 11fd \_\_\_\_\_


ADS  \_\_\_\_\_

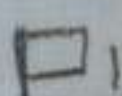

B TP \_\_\_\_\_


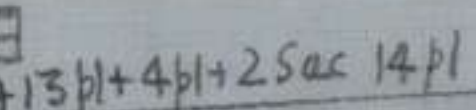
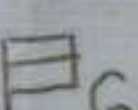
4Bty - BTP \_\_\_\_\_

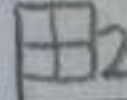
 A  - 4pl  
NGIB + det ANGAU

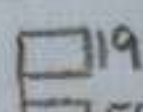

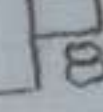
2fd Regt  \_\_\_\_\_


 11fd.

 14-2 Sacs \_\_\_\_\_  5 BTY

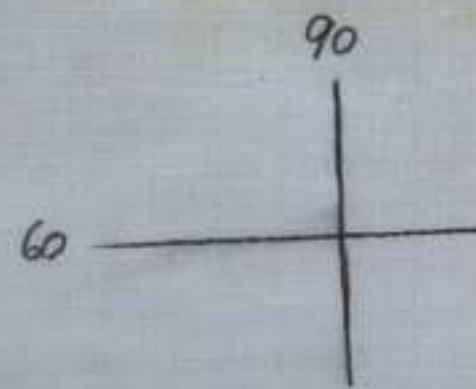
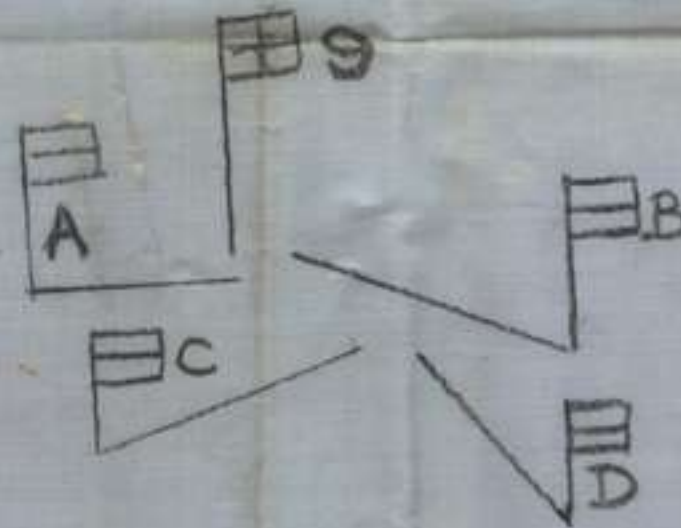
 C  + 13pl + 4pl + 2 Sac 14pl \_\_\_\_\_  6 BTY

 25 \_\_\_\_\_

 19 Sup \_\_\_\_\_  7P \_\_\_\_\_  8

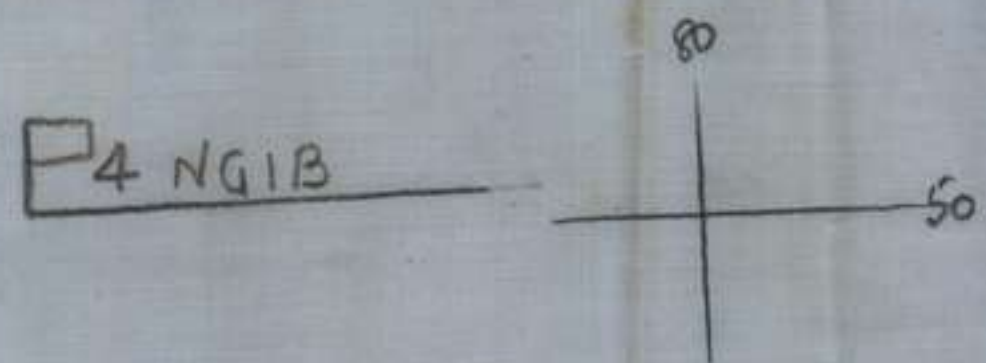
A.D.S.  \_\_\_\_\_

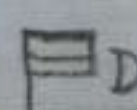

 Lt. Sac \_\_\_\_\_  
 B25 \_\_\_\_\_



Overlay Motupena Pt - Purata R. 1:63360

Disposition of. Troop by the 1st Bn as at 070500K



 D - 18pl \_\_\_\_\_  18

MDS [ ]  
+ 11 fdr Amb HQ

MSP [ ]

[ ] 3 11 fdr Coy

ADS [ ]

7 [ ] A-4.5 p15  
NGIB + dat ANGAU  
2 fdr Sgt [ ]

[ ] 11 fdr - 123 p15  
5 BTY [ ]  
25 [ ] C - 13 14 p15  
ETP [ ]

[ ] 19  
[ ] 56  
[ ] 63  
[ ] 67

[ ] 6 BTY  
- ETP  
[ ] 5 fdr - 2 p1  
[ ] B25  
2 [ ] 11 fdr  
[ ] ADS  
[ ] 4 Sec

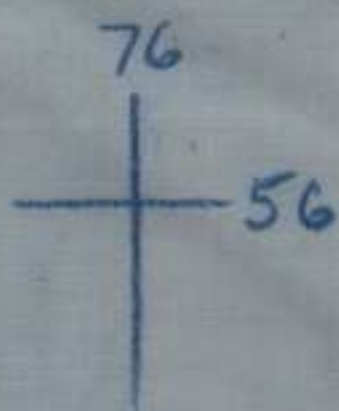
ADV  
MDS [ ]

[ ] 4  
NGIB  
[ ] 2  
[ ] 5 fdr

[ ] 4 BTY

[ ] 9  
[ ] B-10  
[ ] 10  
[ ] 17  
[ ] C  
[ ] A  
[ ] D  
- 17

[ ] 5  
NGIB



Overlay MOTUPENA PT-DUKIATA R. 1:63360  
Disposns 7 Aust Inf Bde gp as at 150800L

NGIB [ ] ADV  
[ ] A

[ ] 8 + 1 Sec 9 p1  
[ ] D - 17  
[ ] 17  
[ ] 25 [ ] A - 1 p1 - 1 Sec 9 p1  
[ ] 4 Sec



190801  
190801

MDS [ ]  
+ 11fd Amb HQ

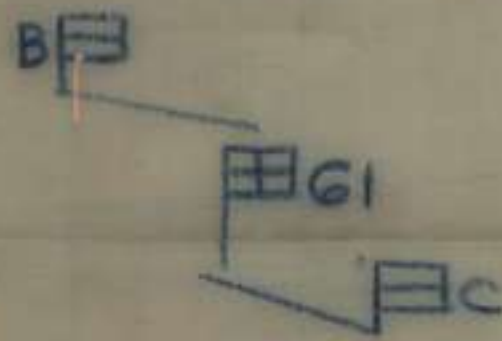
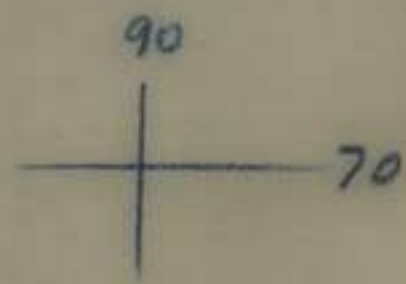
MPS [ ]

ADSE [ ]

7 ▷ A [ ] - 4.5 pl's  
NGIB + det ANGAU

2/4 Regt [ ]

LT Sec [ ]



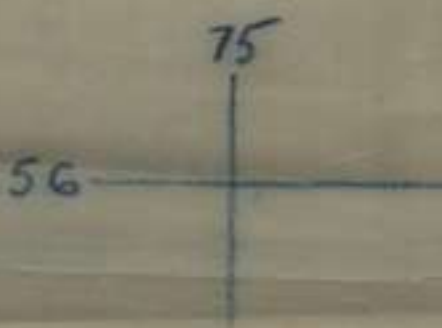
58ry [ ]

25 [ ]

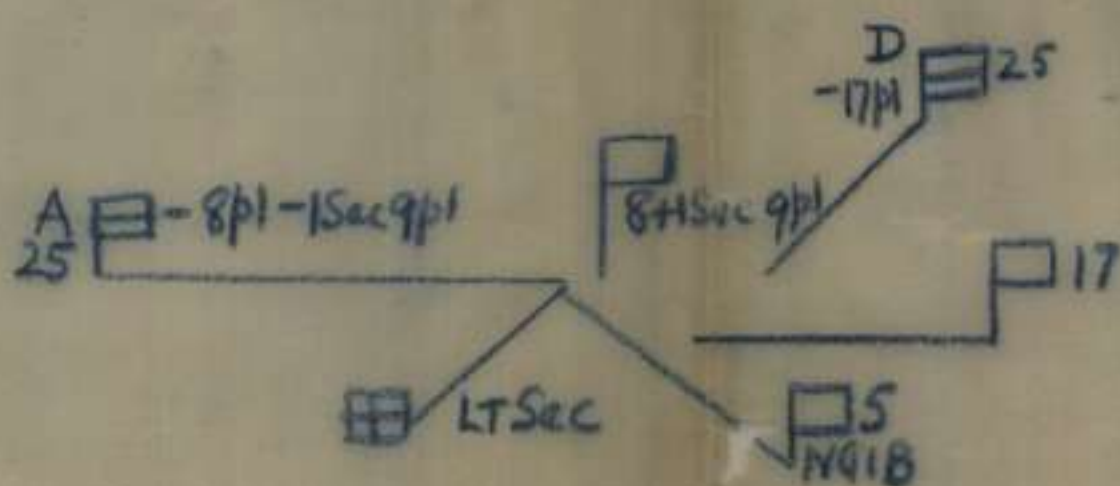
[ ] 19 Sup  
[ ] 5CAUT

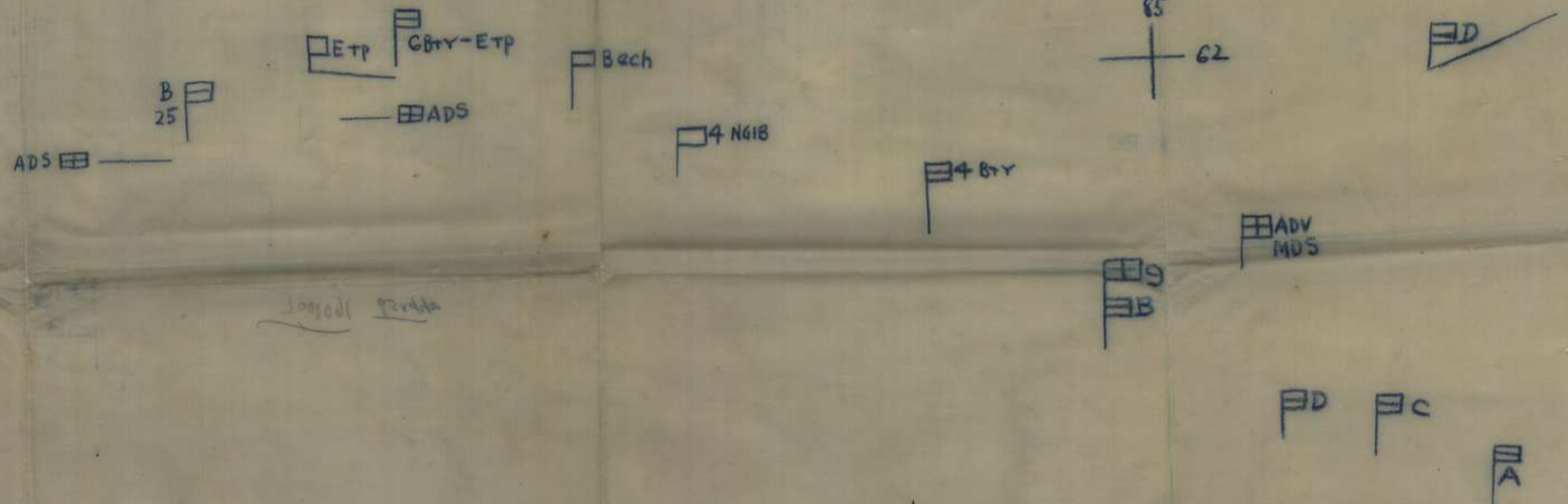
[ ] 224 Sup

Overlay MOTUPENA Pt - PURIATA R. 1:63360  
Disposition of 7th Div Bde gpd as at 160800Z



Adv A [ ] NGIB





*logodl Partha*



Overlay of MOSIGETTA 1:25000

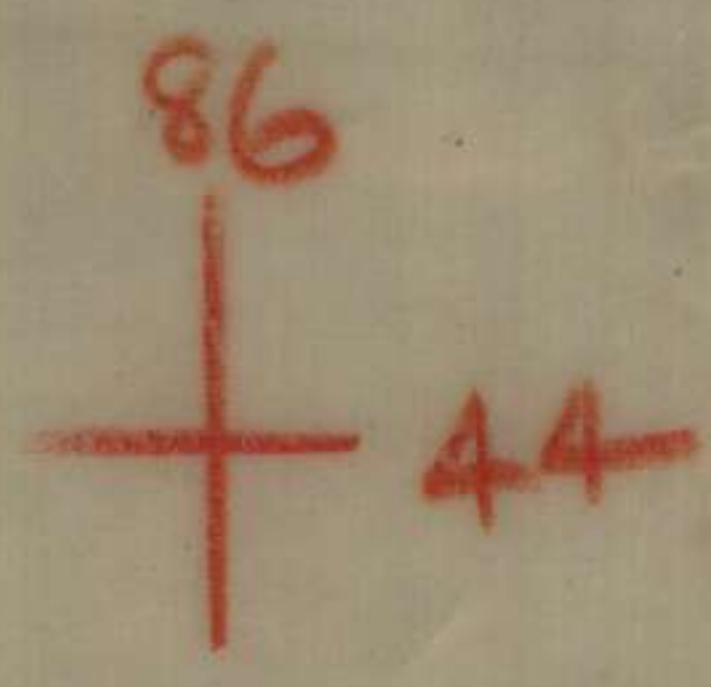

DISPOSNS of Kant Inf Bde Gp at 160800L

25 E D

15 NGIB

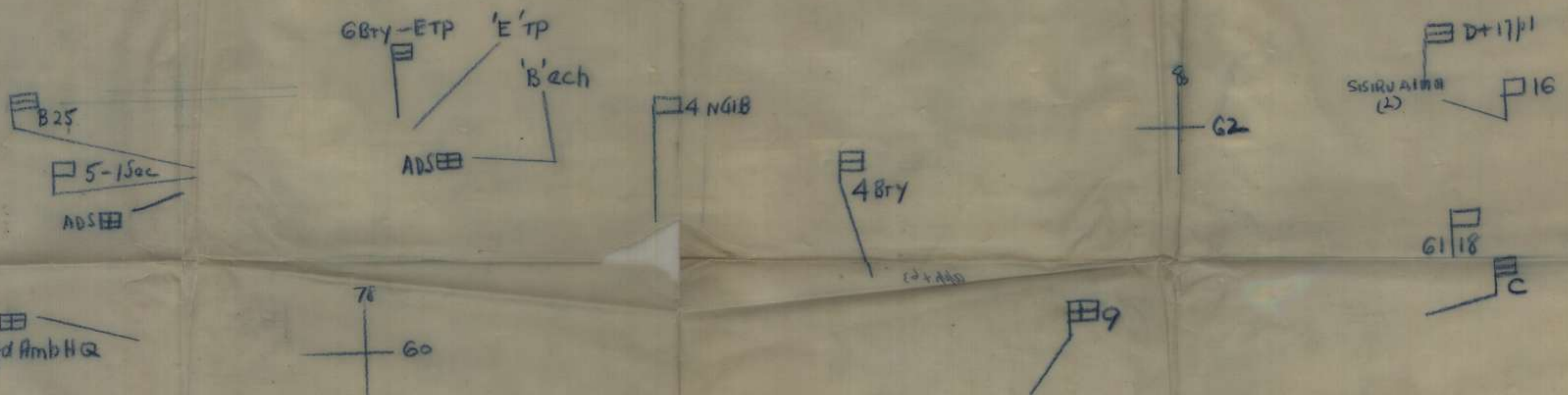
7 E 1 S = 9 P I

A 7 P I  
- 15 00 9 P I

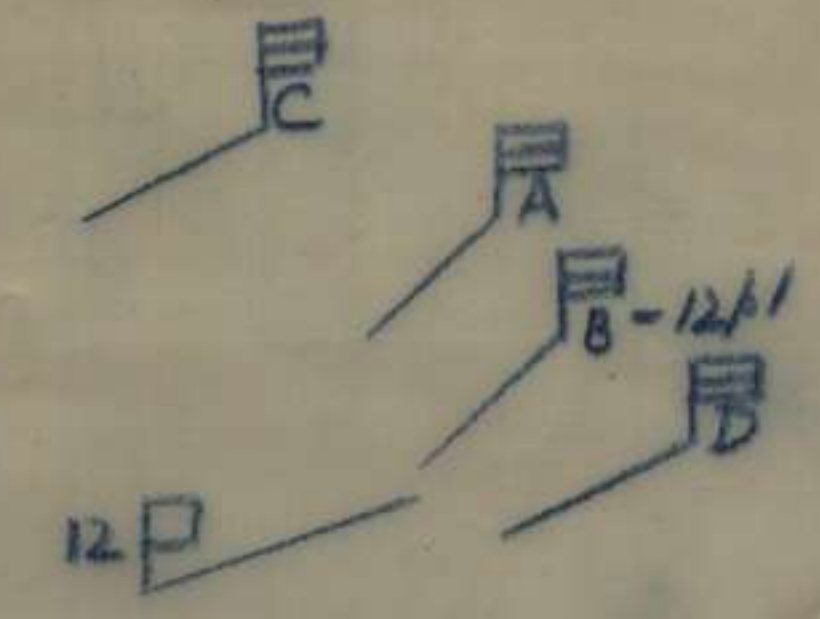


overlay of TOKO 1:25000

Disposns of Tanet Inf Bde. g/p as at 190800L



Overlay MOSIGETTA 1:25000  
 Diapozms 7cont Inf Bde gpus at 170800L

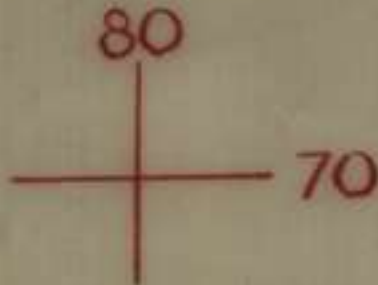


DISPOSITIONS 7 AUST INF BDE GP

as at  
0800 hrs 18 FEB 1945

HQ 23 RI coy plus 1 pl —•

PA NGIB 6 ANGAU —•



P3 23rd coy  
P2 23rd coy

P HQ 11th coy —•

P5 2nd Regt —•

P25 —•

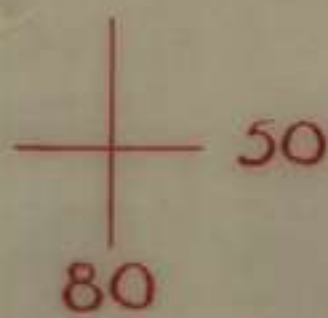
Bech 2nd regt —•

19 Sup pl  
224 Sup pl  
56 AGT —•

Det 23rd pk coy —•

ADS —•

P2 11th coy —•



PA plus 9 pl

ADYHQ 25th plus 8 pl

7 pl 17 pl and 1 sec 18 pl —•

18 0800  
APPX 68

25 B  
5 - 1 sec

6 BY  
-ETP  
ETP

4 BY

87  
62

A GI

MDS

80  
60

9  
'8'ech  
NGIB 4

D GI  
GI B  
C GI  
MDS  
9 B-12 P1  
9  
9 A  
9 B  
9 C

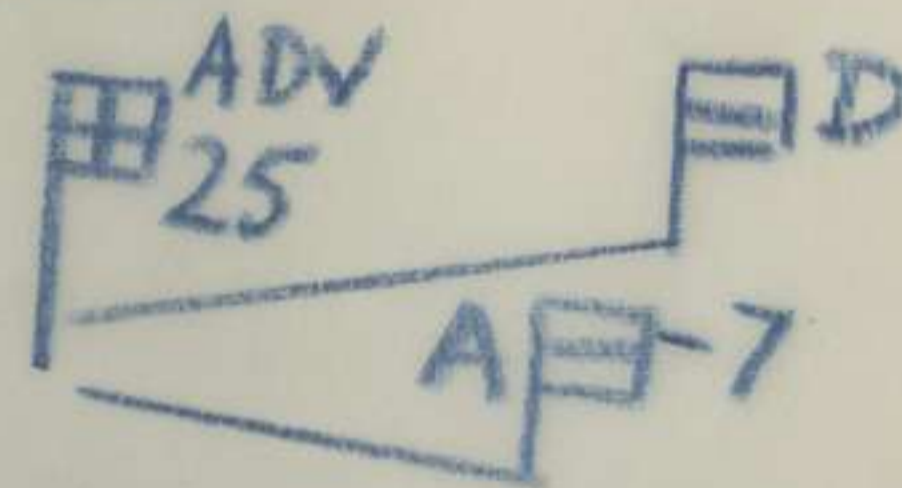
APR 1945  
10070 P1  
C 25

Overlay of MOSIGETTA 1:25000  
DISPOSNS of 7ant Inf Bde 9p at 190800G

18 x 4/10

Overlay BARARA-HIRUHIRU 1:25000

Disposns of Tanit Inf Bde gp as at 210900L

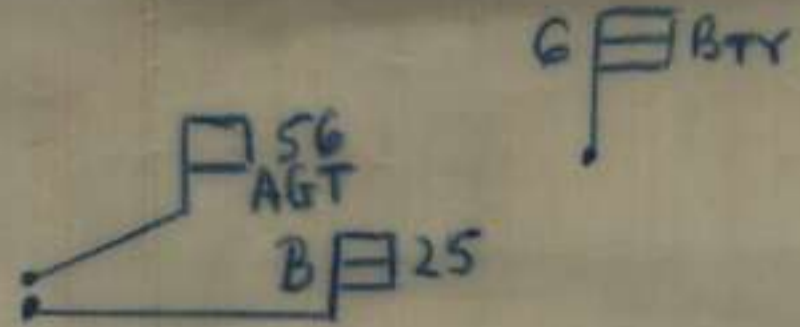


5 PINGIB — P7

86  
+ 47

PC

81  
+ 45

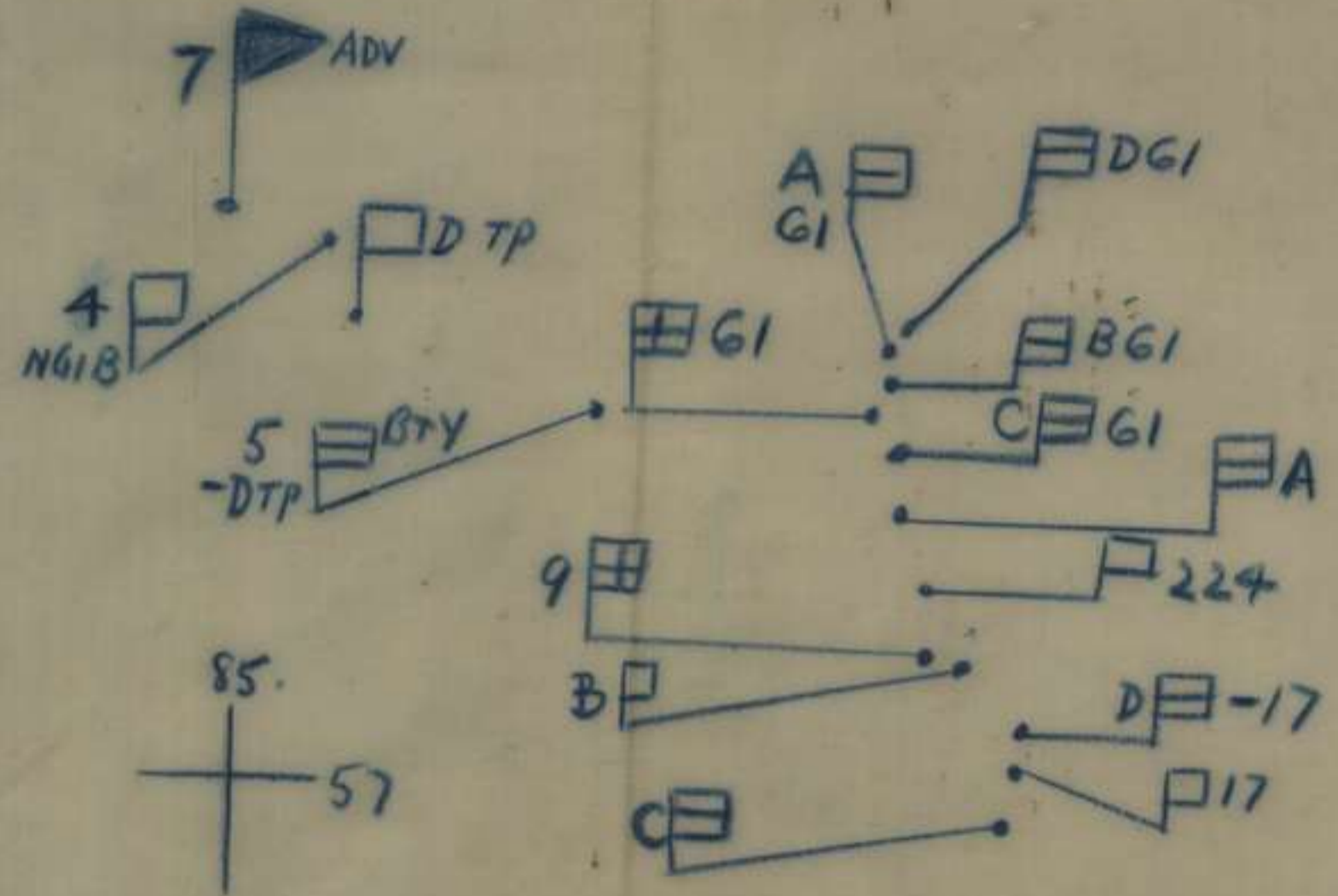
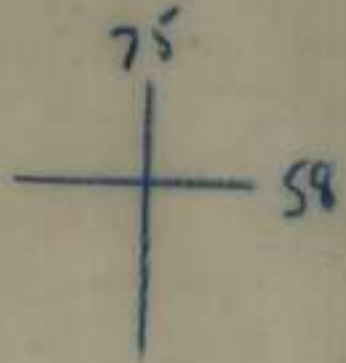


MDS →  
+11 Amb HQ

4 BTY →


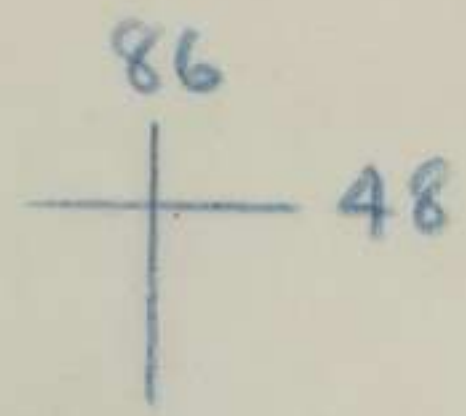
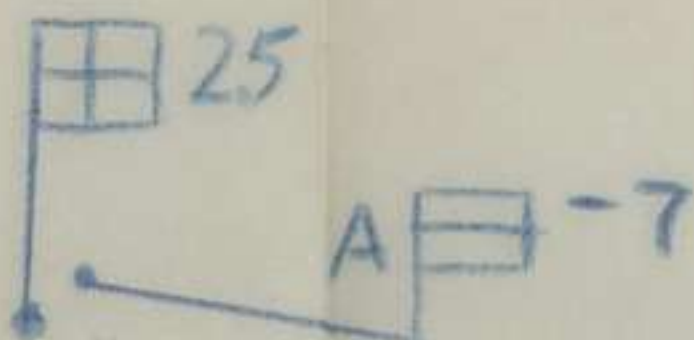
Overlay of MOSIGETTA 1:25000

Disposns. of Tenet Inf Bde gpus at 210900




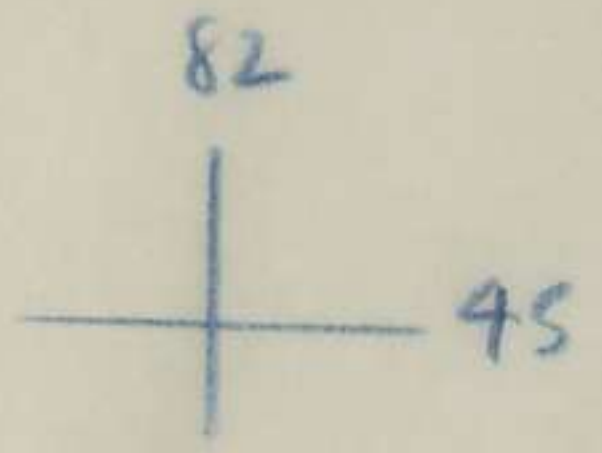
124 461



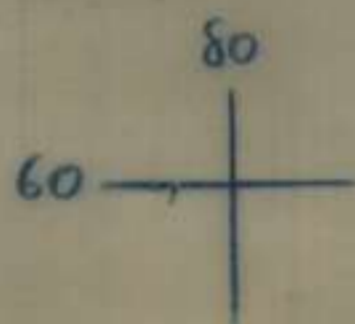
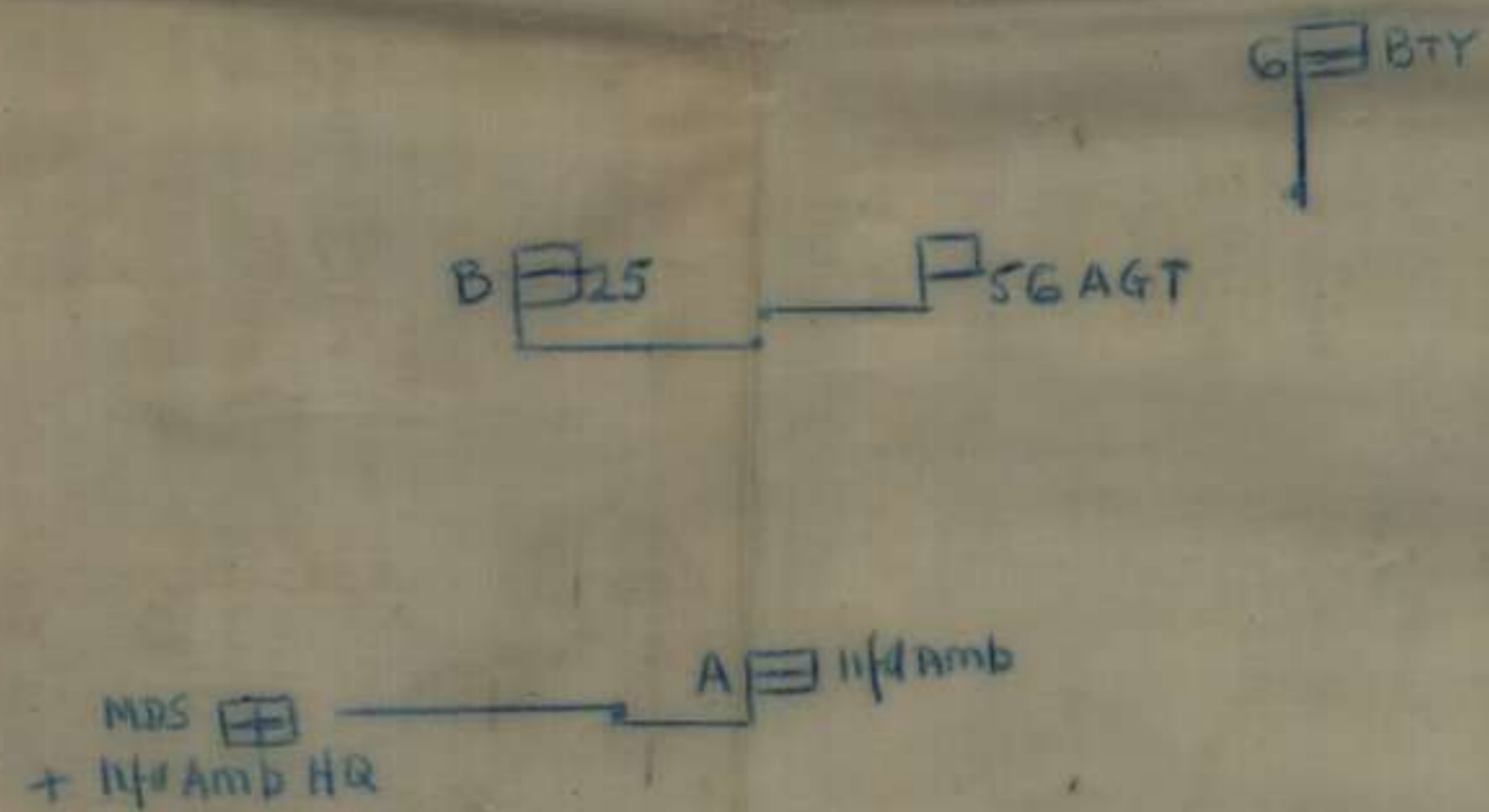


Overlay - BARARA - HIRUHIRU 1:25000

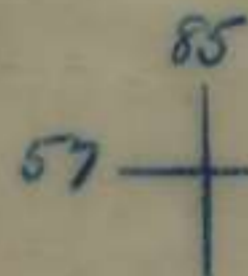
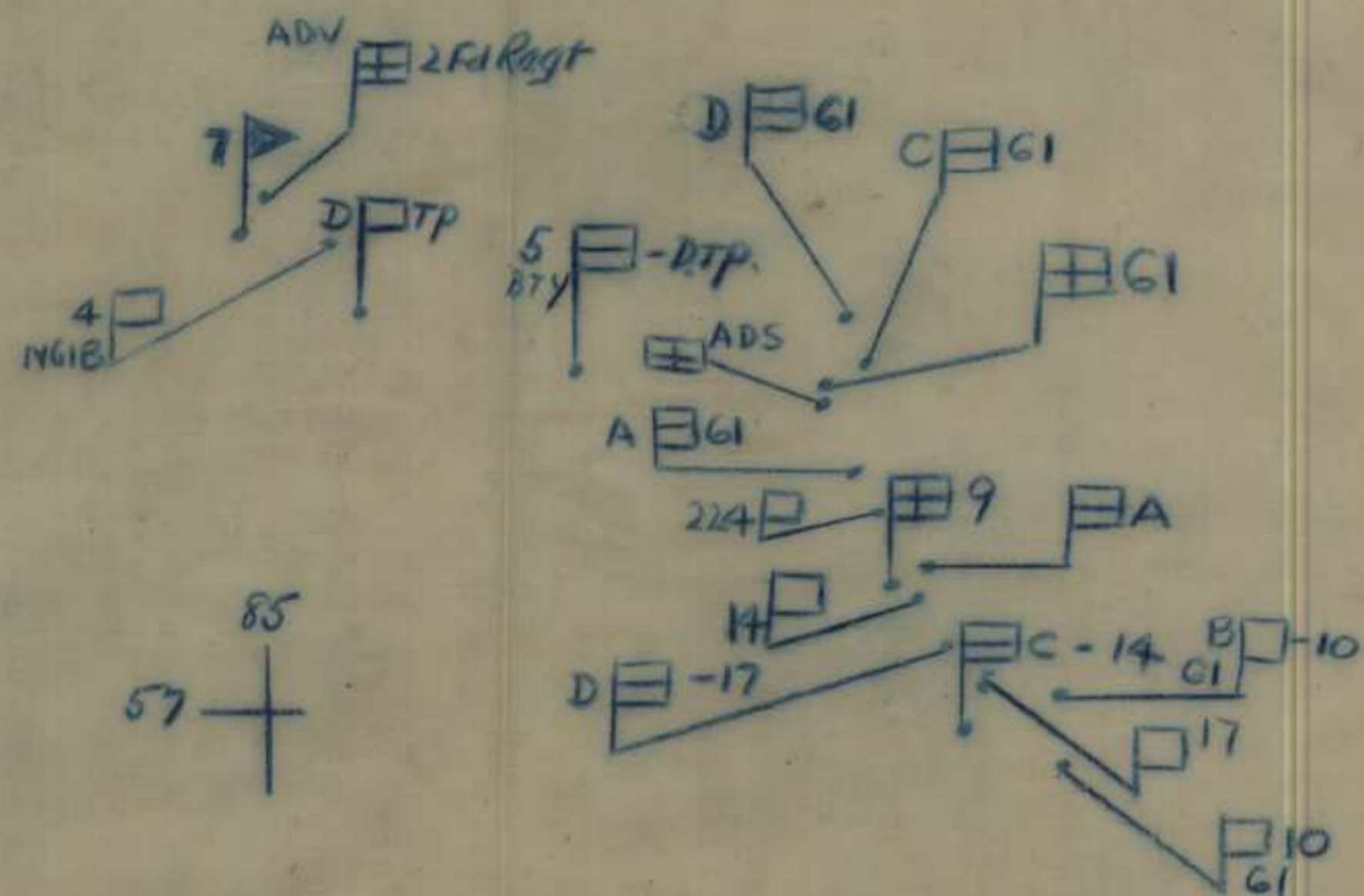
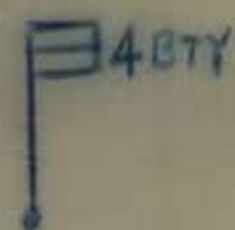
Disposns Must Inf Bde gp as at 220900L



10000  
Scale



Overlay MOSIQUETTA 1:25000  
Disposns of 7th Art Bde as at 220900L



1800

5  
ANGAU

D

B  
A-7

25

C

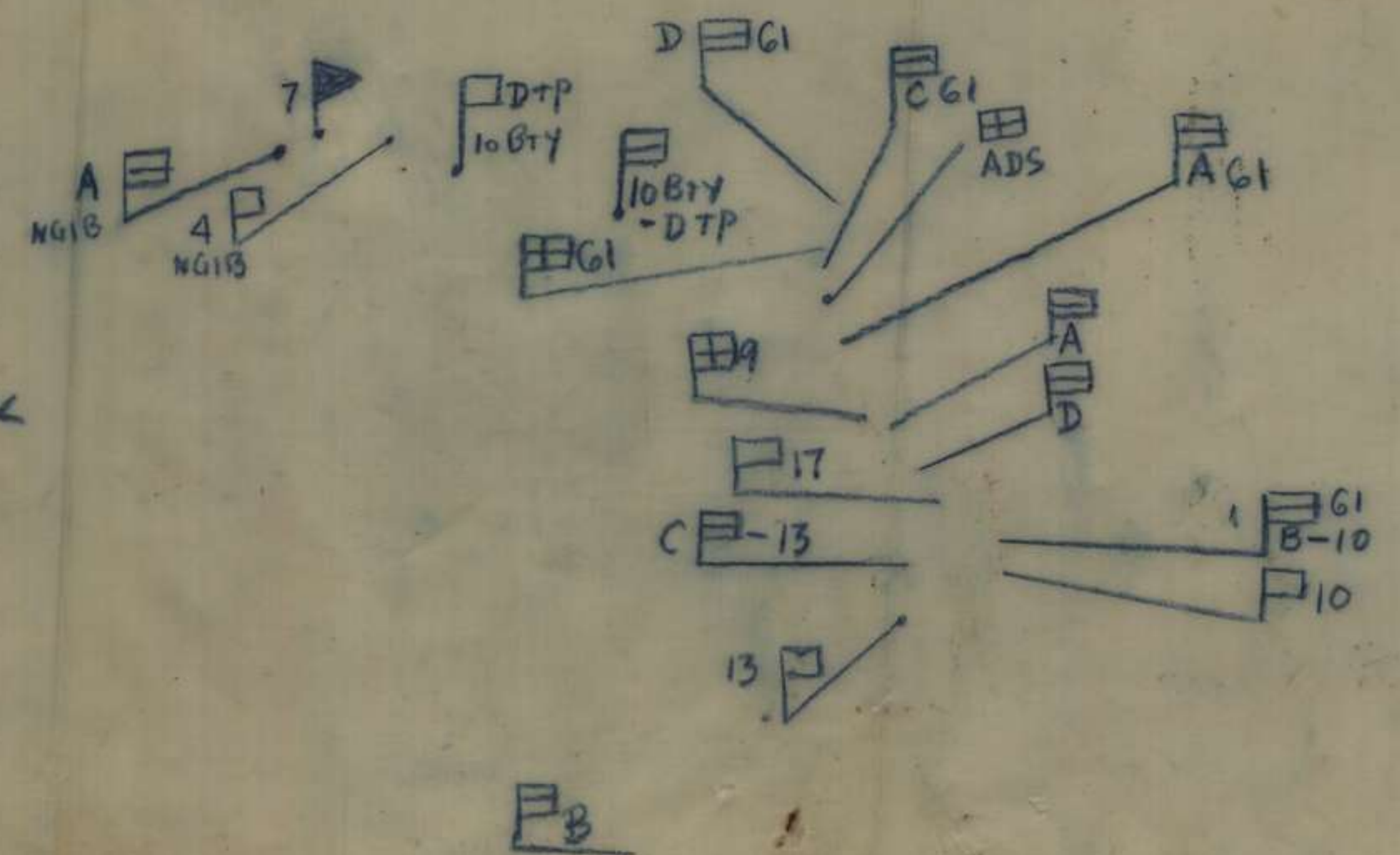
50 x 100

1-ETP  
ETP

MDS+11 for Ambha  
[Symbol]

4BTY

Disposisi Taktik Infanteri 2309006



MDS

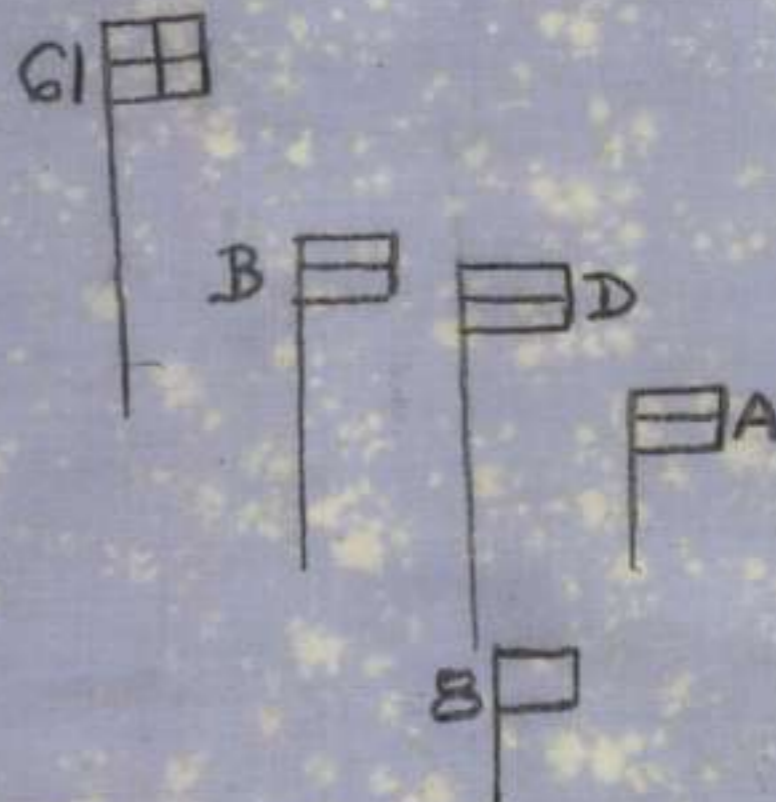
MSP

11 d coy

ADS  
4 Bty + A.T.P.

2 d Regt

7 A-4 pl  
NGIB + det ANGAU



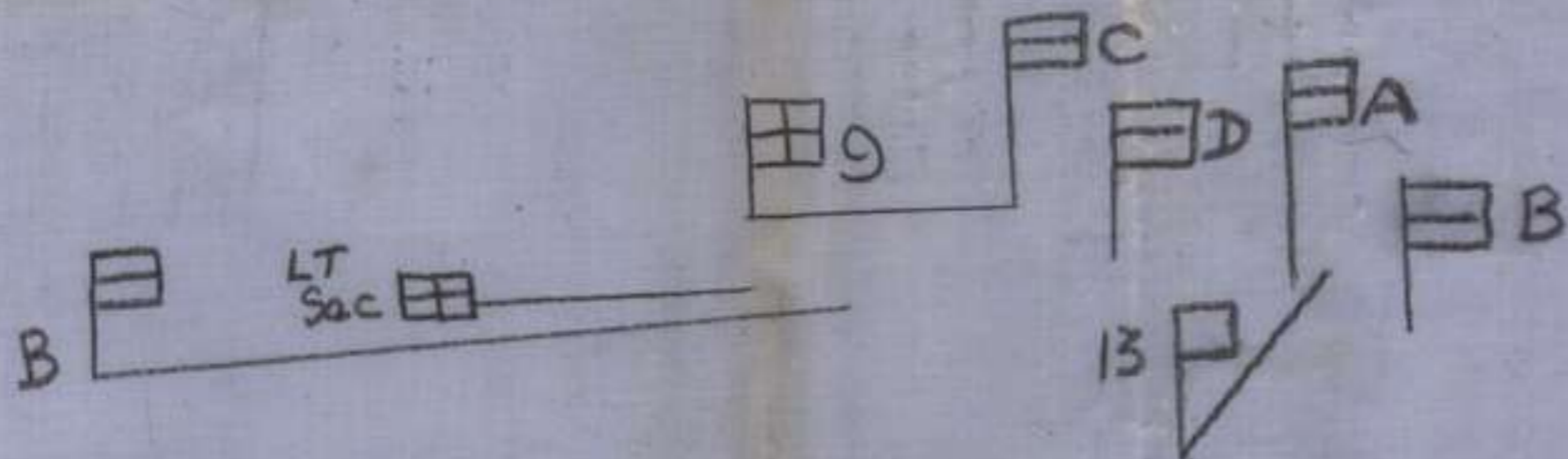
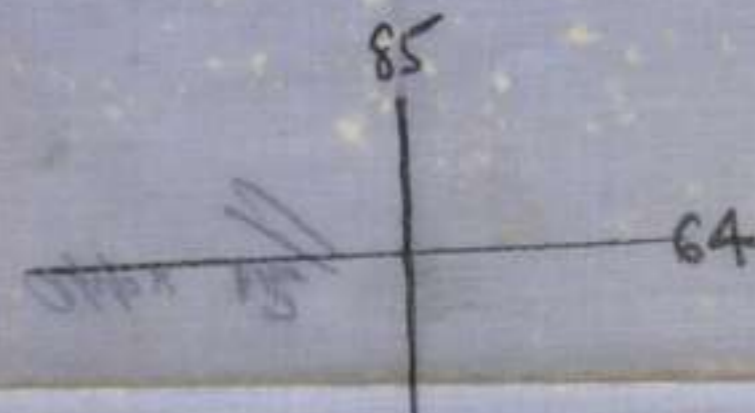
5 + C.D.TPS

6 + E.F.TPS

4  
15

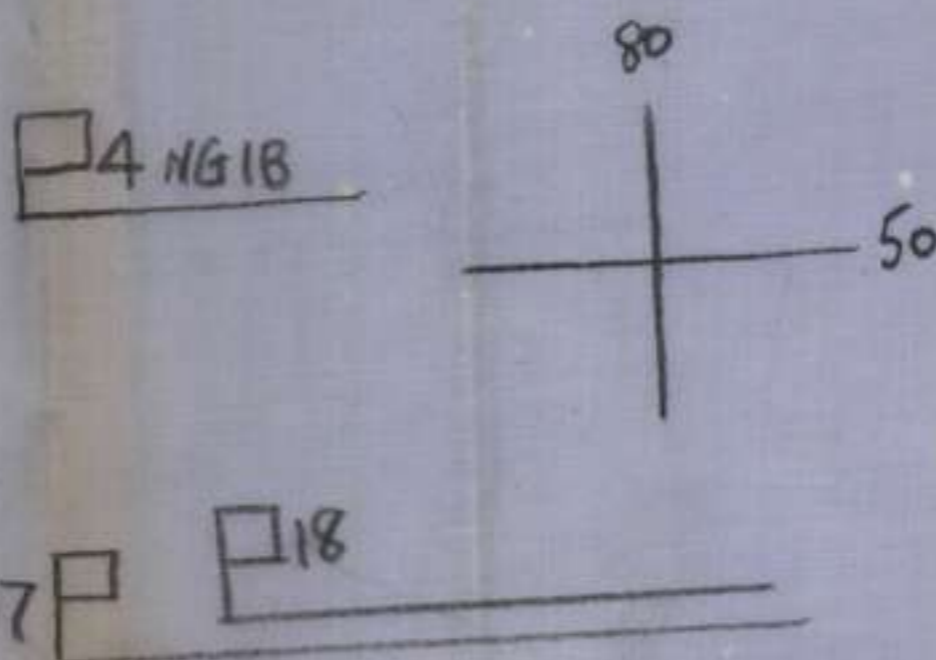
D.I.D  
19 Suppl  
56 AGT pl  
ADS

A-7.8 pls  
8  
7



D-17.18 pls  
25 5 pl

Overlay Motupena Pt - Purjata River 1:63360  
Disposns Tanat Inf Bde sp as at 040800K



☐ 23rd Coy  
- 2 plis  
☐ 3 11/d coy

ADS ☐

☐ 7 A ☐ - 45 plis  
NGIB + det ANGAU

☐ 3 23rd coy  
☐ 2 pl  
23rd  
☐ 61

☐ 11/d coy  
- 1.2.3 plis

5877 ☐

25 ☐

'Bach 2nd Regt

☐ 1950p  
☐ 56 AGT

☐ 5th - 2 pl

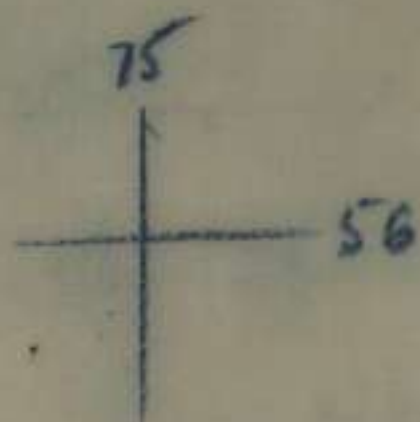

ADS ☐

MDS ☐ + 11/d Amb HQ

SNPX 03 170800

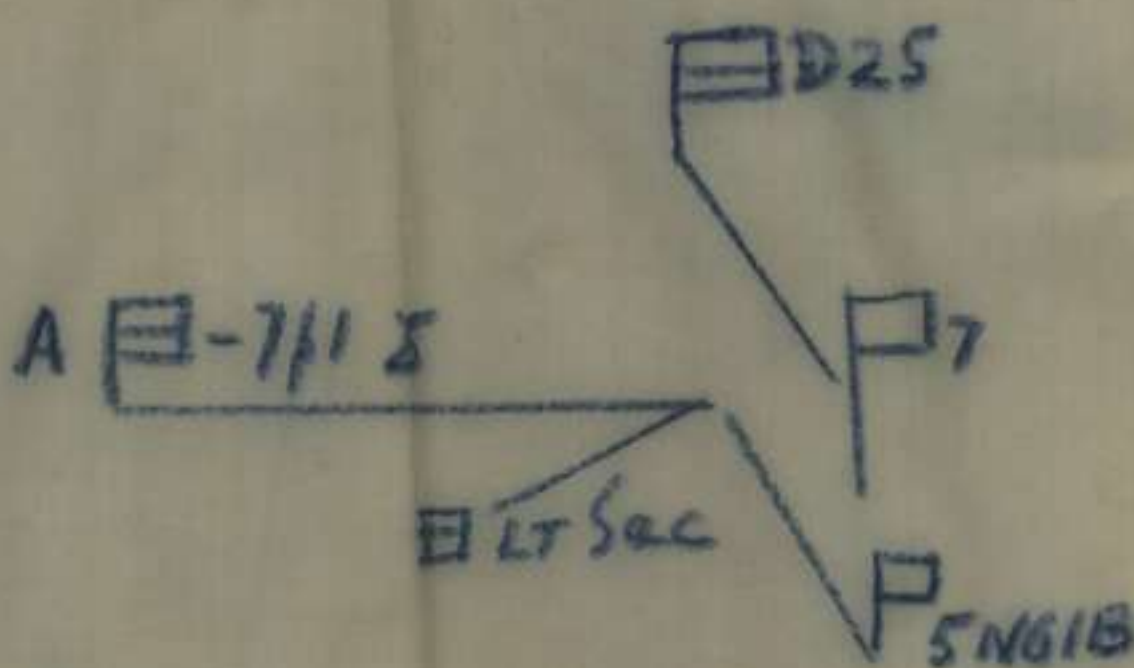
B ☐

☐ 2 5/d

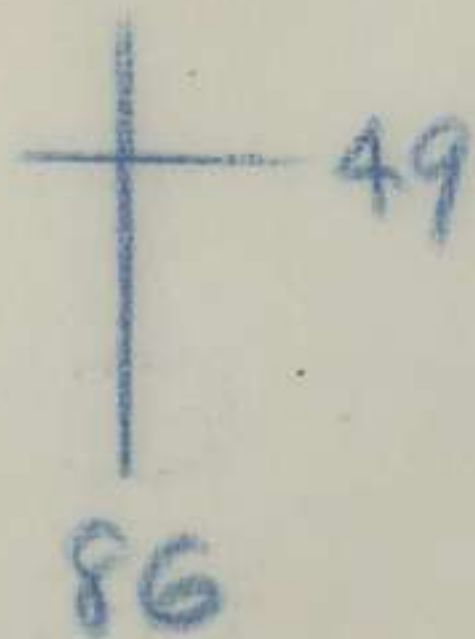


Verlay MOTUPENA PT - PURIATA 1:63360  
Sporno Tanet Inf Bda gas at 170800L

A ☐ ADV  
NGIB

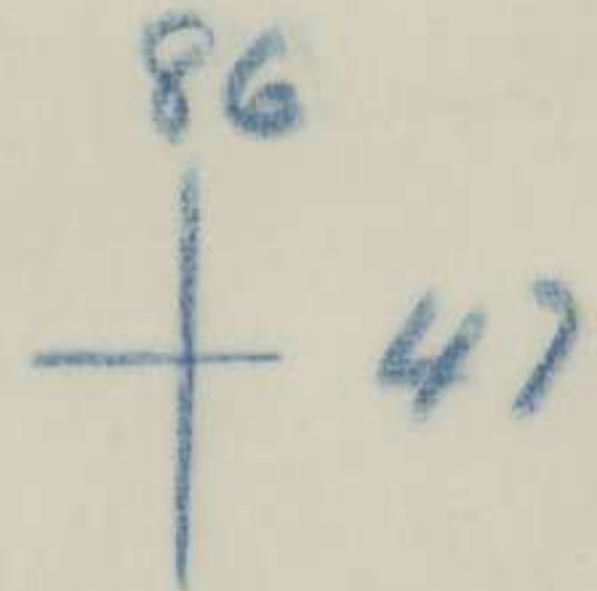
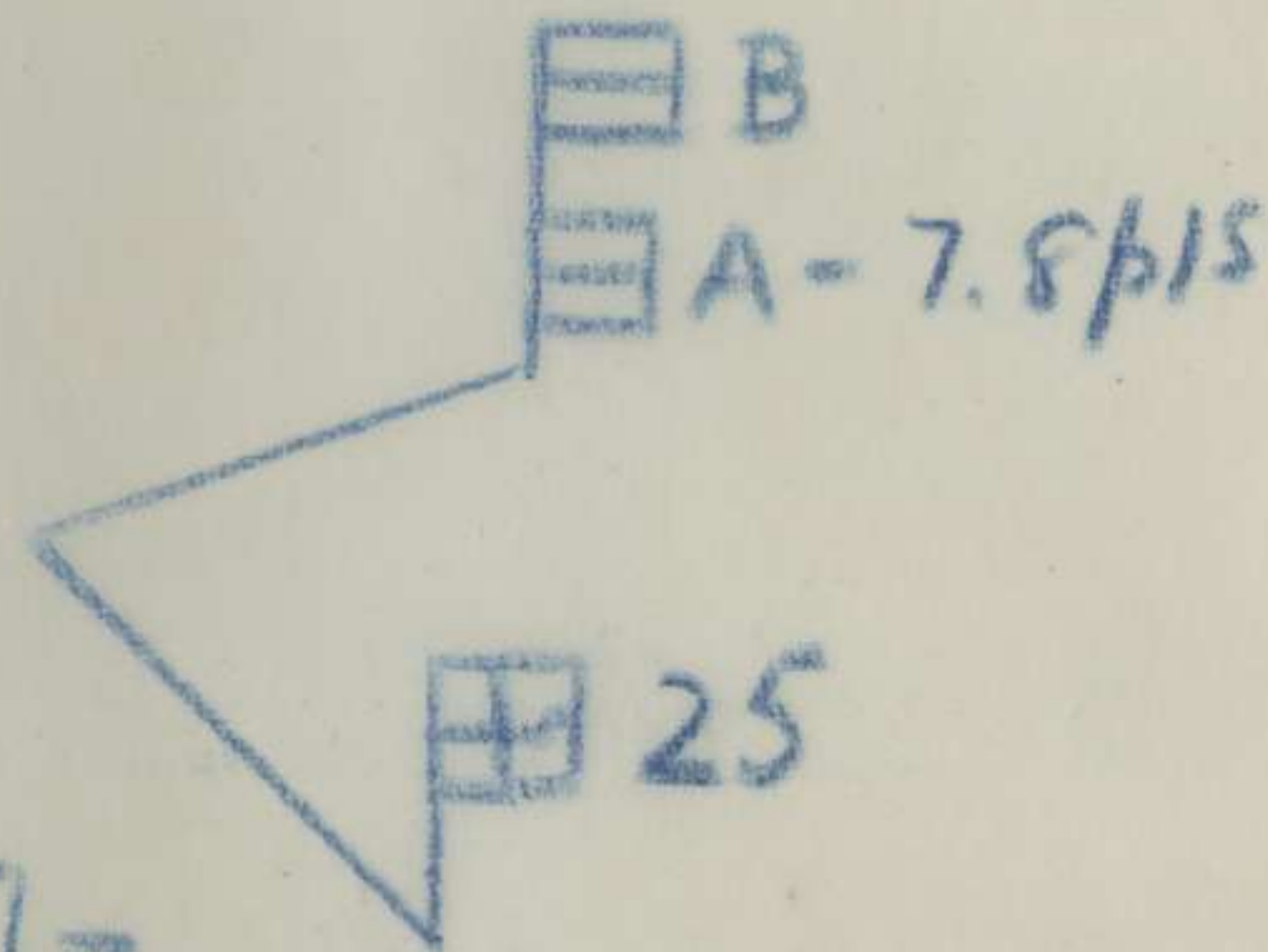
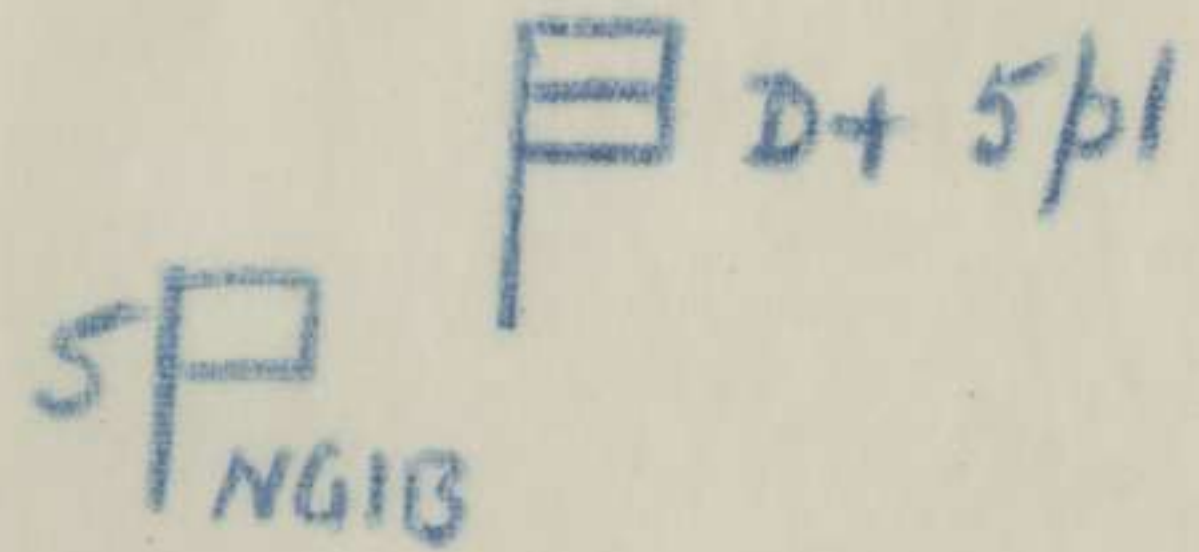


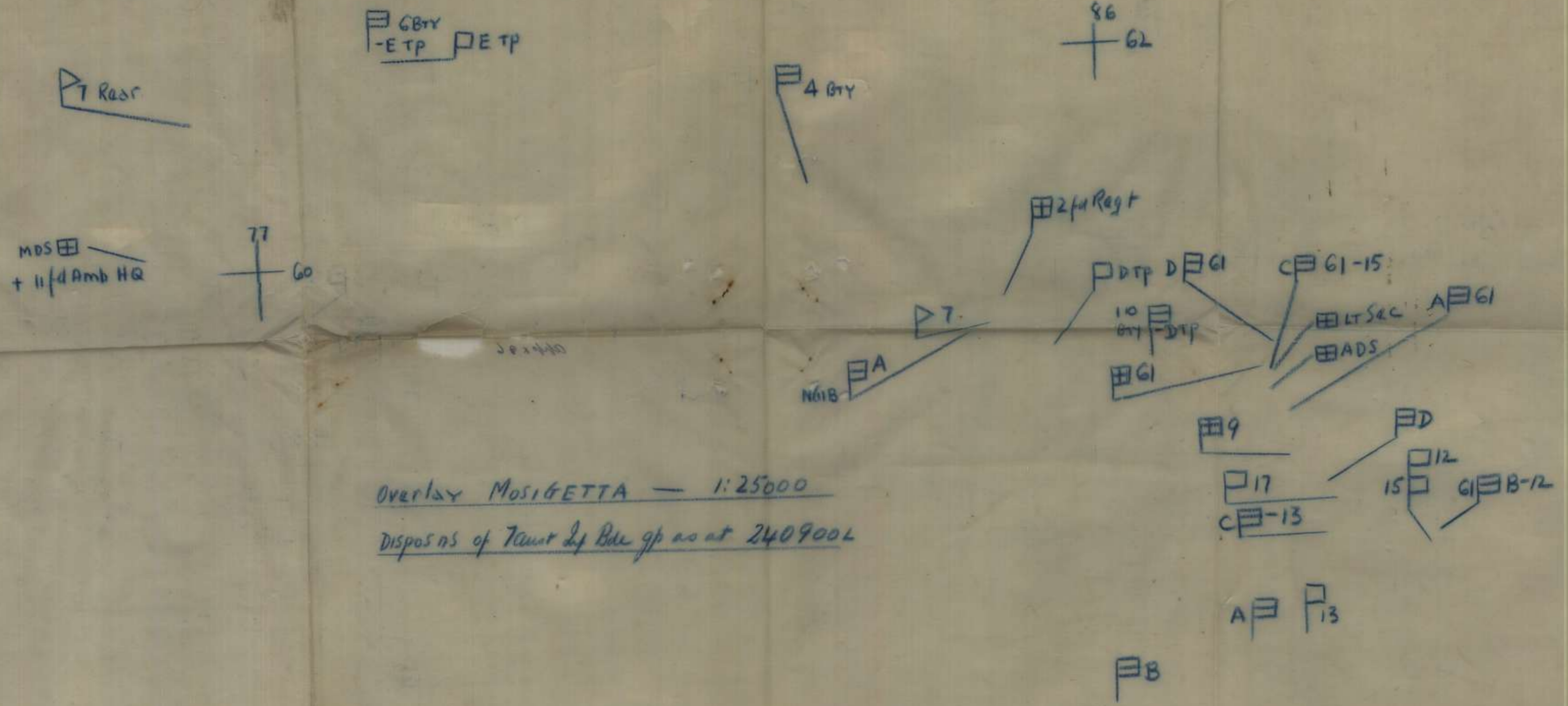
Map



Overlay BARARA-HIRUHIRU 1:25000

Disposns Target of Bangpas at 2409000





Overlay MOSIGETTA — 1:25000  
Disposition of 7th Air Bde gp as at 240900L



8  
x  
2  
1/6

NGIB  
5

8  
D

B  
A-7.8/15

82  
+  
47

7

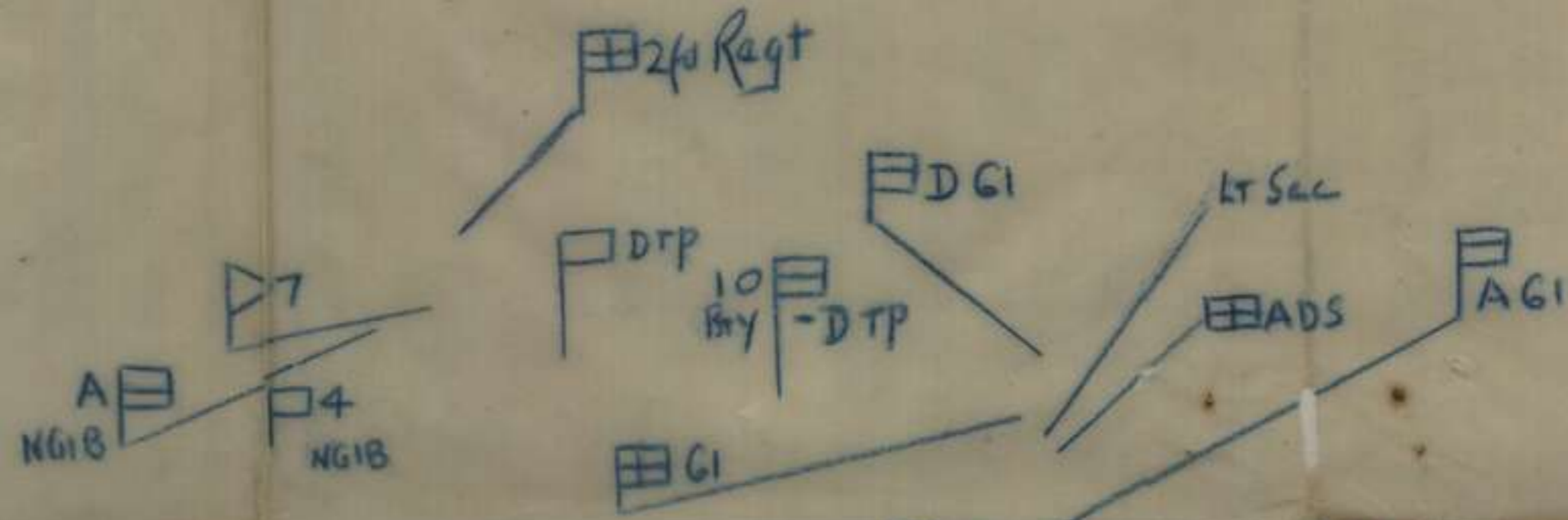
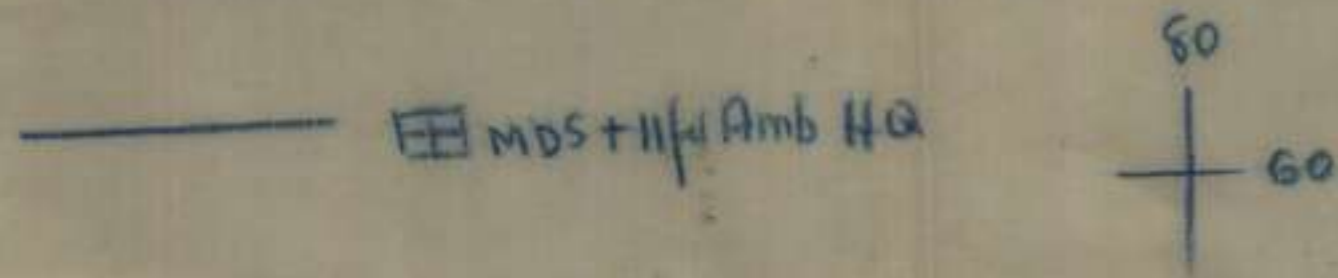
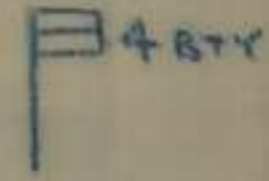

25

86  
+  
47

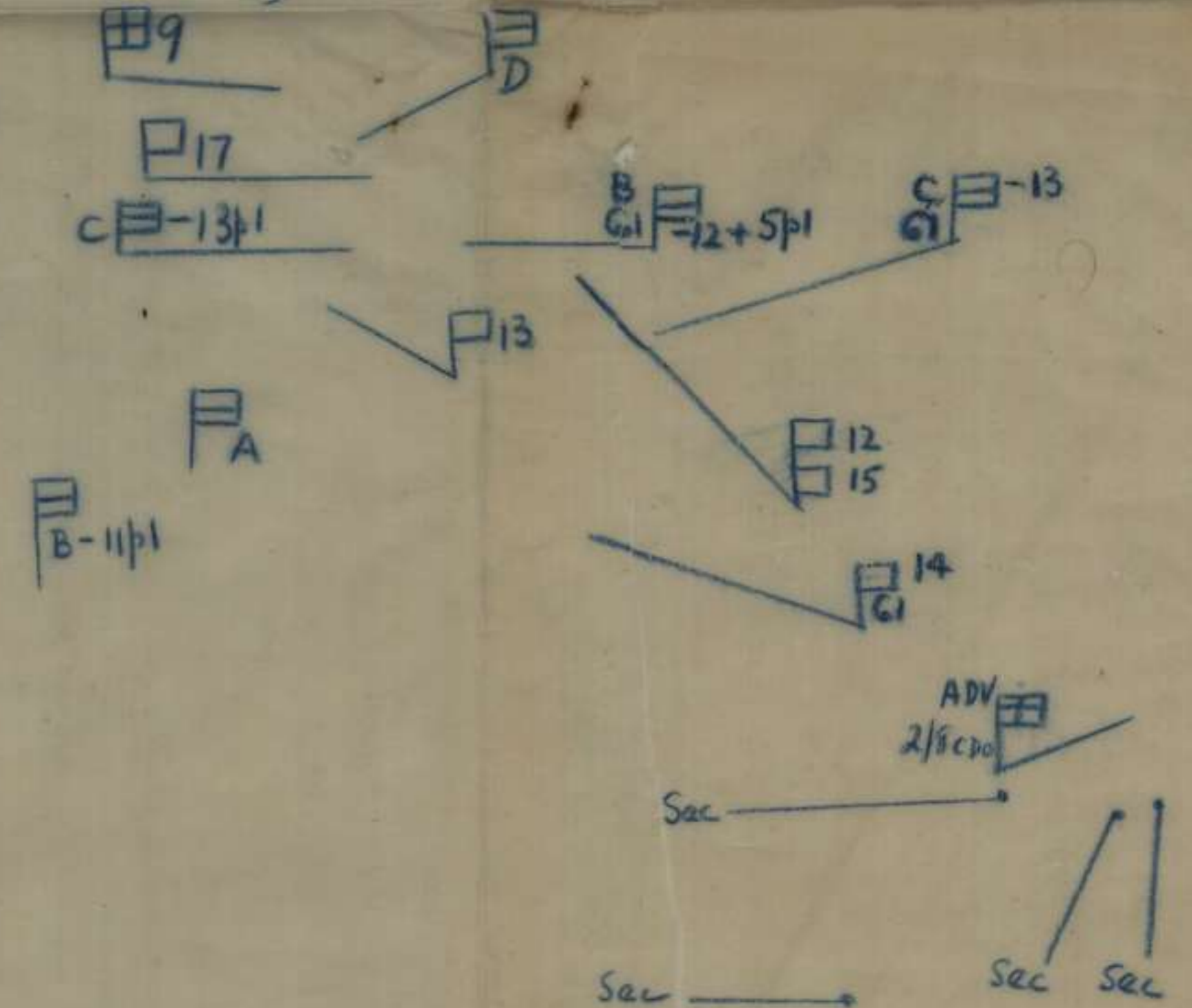

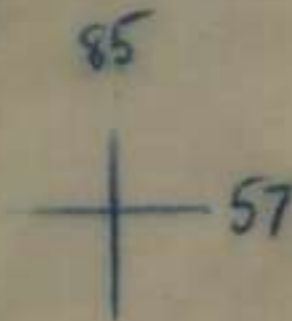
Overlay BARARA-HIRUHIRU 1:25000

Disposals Tancat Inf Bala gp asat 25'0900L

3c



Overlay MASIGETTA 1:25000  
 Disposed Tank of Bde on at 250900G



M.D.S. [ ]  
+ HQ 11fd Amb

M.S.P. \_\_\_\_\_

1pl 11fd Coy \_\_\_\_\_

[ ] C A Coy ADS \_\_\_\_\_  
2fd Regt [ ] BTP \_\_\_\_\_  
4Bty - BTP \_\_\_\_\_

7 [ ] A [ ] \_\_\_\_\_

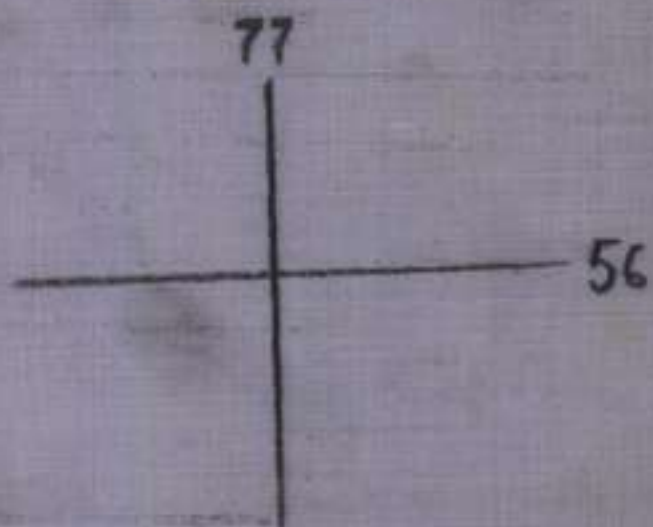
11fd Coy \_\_\_\_\_  
15ac 15pl \_\_\_\_\_

[ ] 25 [ ] C - 15ac 15pl \_\_\_\_\_  
5Bty \_\_\_\_\_  
6Bty \_\_\_\_\_

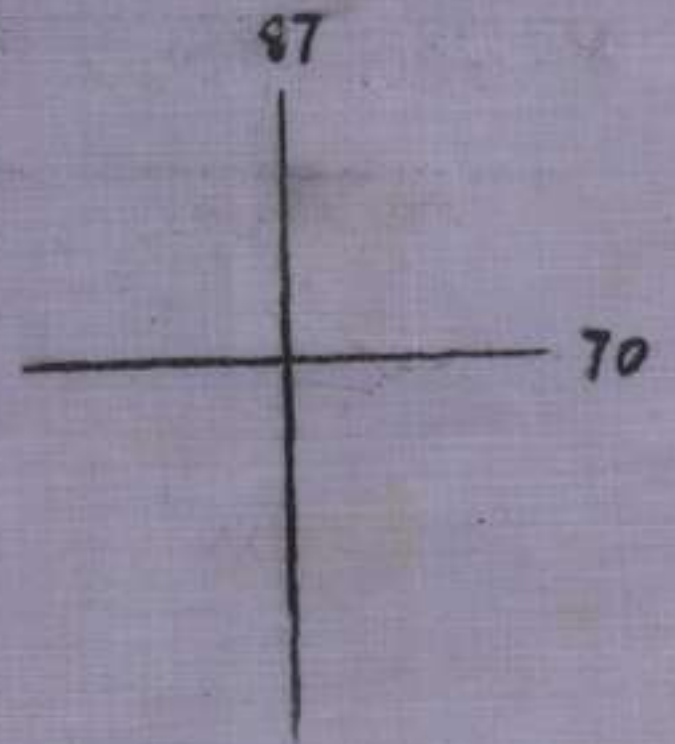
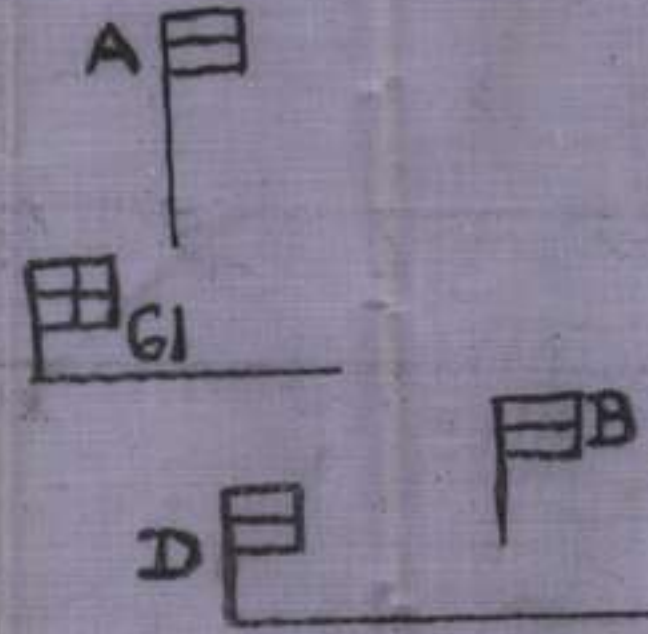
[ ] 9 [ ] A-7.8pl [ ] 7 [ ] 19 sup [ ] 56 AGT  
AD.S \_\_\_\_\_

[ ] B [ ] 9 [ ] C [ ] D [ ] A  
TAC \_\_\_\_\_  
[ ] 25 LTSC 11fd Amb \_\_\_\_\_

[ ] D-18pl [ ] 18



[ ] 4 NGIB \_\_\_\_\_



Overlay for MOTUPENA PT - PURIATA RIVER.  
1:63360  
Disposns of Tawt Inf Bde Gp on at 020800K

M.D.S. [ ]  
+ 11fd Amb H.Q.

N.S.P. \_\_\_\_\_

1st 11fd Coy \_\_\_\_\_

A Coy ADS \_\_\_\_\_ [ ] C  
2nd Regt \_\_\_\_\_ B.T.P. \_\_\_\_\_  
A [ ] + 8ty - B.T.P. \_\_\_\_\_

7 [ ] A-4 pl  
NGIB + dot ANGAU

[ ] G1 \_\_\_\_\_

[ ] B \_\_\_\_\_

[ ] D \_\_\_\_\_

11fd Coy \_\_\_\_\_  
1 Sec 13pl \_\_\_\_\_

58ty \_\_\_\_\_  
[ ] C-1 Sec 13pl \_\_\_\_\_  
[ ] 25 68ty \_\_\_\_\_

A [ ] - 7.8 pl [ ] 7 [ ] 8 [ ] 19 sup  
[ ] 9 ADS [ ] 56 AGT

[ ] 9 TAC [ ] A [ ] C [ ] B [ ] D  
[ ] B - 11pl 11fd Amb  
[ ] 11

[ ] 18

D-18pl [ ]

Overlay for Motupena Pt - Puriaata River  
1:63360  
Disposns 7 amst Inf Bde gp as at 010800K

[ ] 4 NGIB \_\_\_\_\_

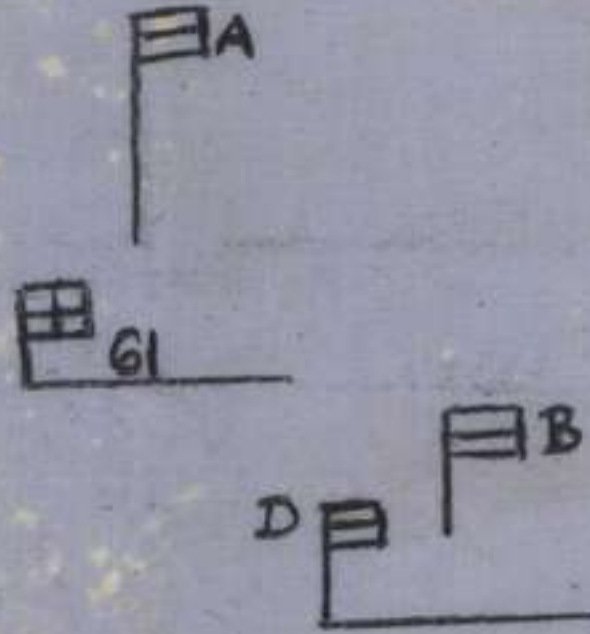
MDS [ ] \_\_\_\_\_  
+ 11/4 Amb H.Q.

M.S.P \_\_\_\_\_

ipln/4 coy \_\_\_\_\_

[ ] C ADS \_\_\_\_\_  
2fd Regt \_\_\_\_\_ BTP \_\_\_\_\_  
4Bry - BTP \_\_\_\_\_

[ ] 7 A [ ] - 4 pl  
NGIB + det ANGAU

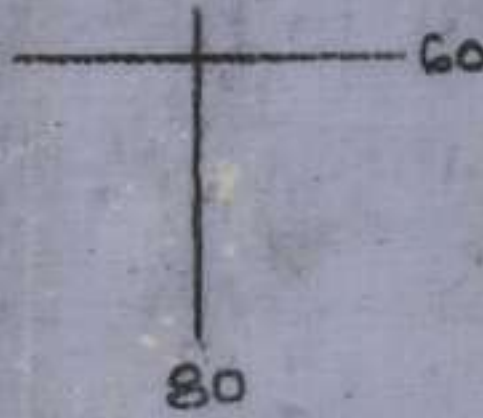
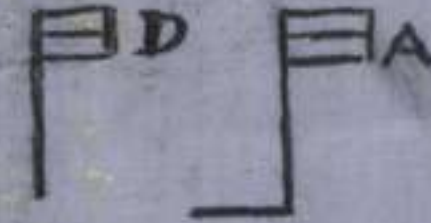


1 Sac 13pl \_\_\_\_\_ 11fd coy \_\_\_\_\_

[ ] C 5Bry  
- 1 Sac 13pl  
[ ] 25 6Bry \_\_\_\_\_

[ ] A - 7.8pl [ ] B [ ] 7  
[ ] 9 ADS \_\_\_\_\_ 19 Sup  
66AGT

[ ] 9 TAC [ ] C  
[ ] B 25 Lt Sec 11/4 Amb \_\_\_\_\_

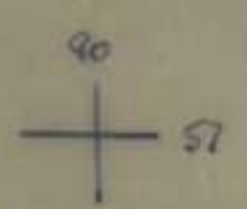

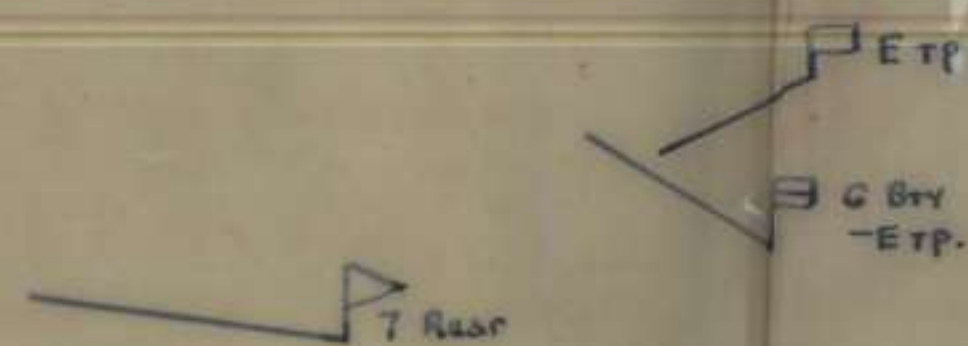


[ ] D - 17.18pl  
25

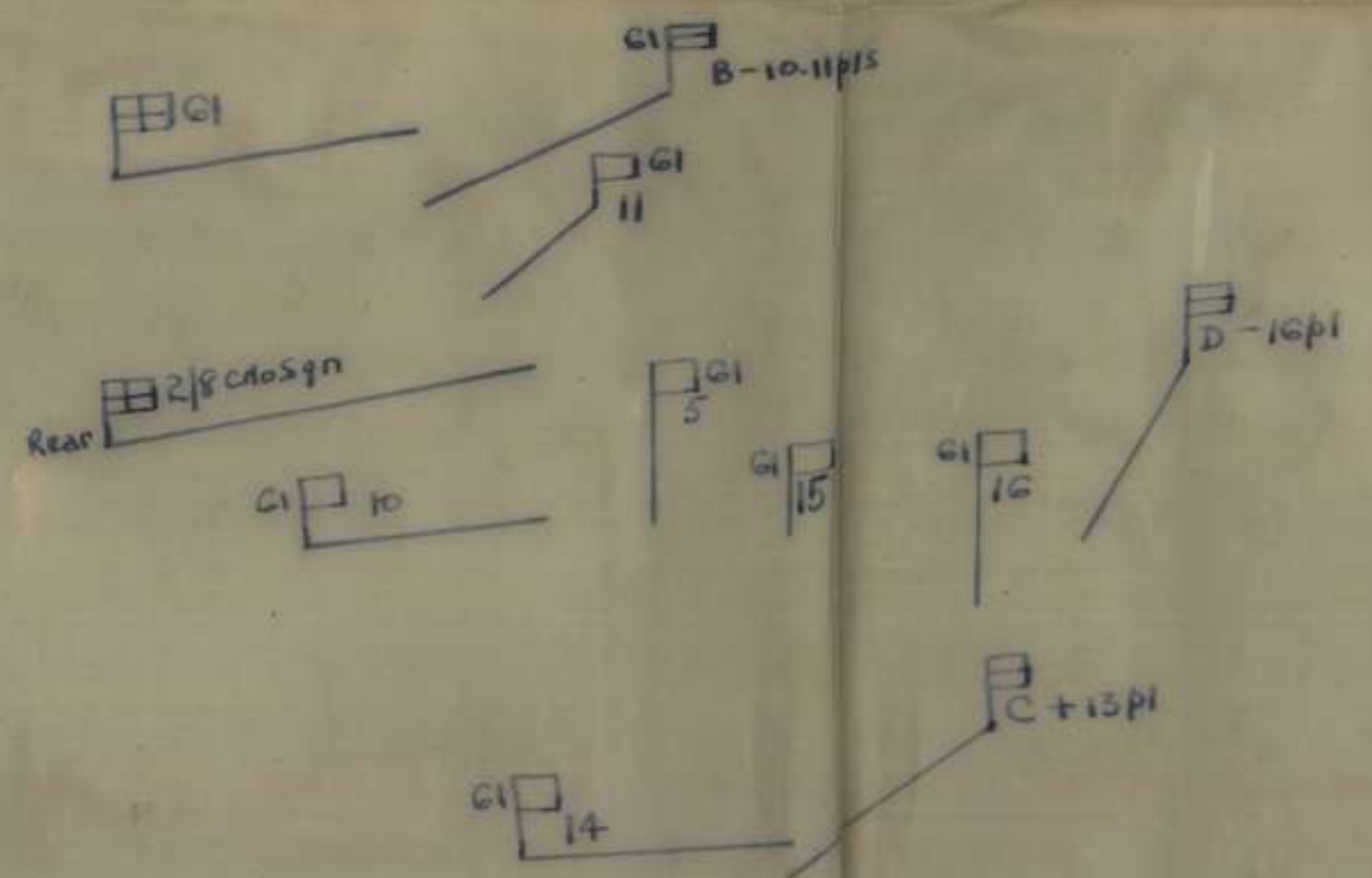
Overlay for MOTUPENA PT - PURIATA RIV 1:63360  
DISPOSNS of 7 Aust Inf Bde Gp as at 030800K

[ ] 4 NGIB \_\_\_\_\_

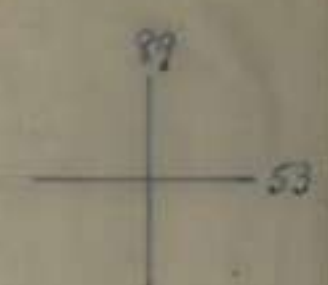
25 [ ] 17 25 [ ] 18 \_\_\_\_\_



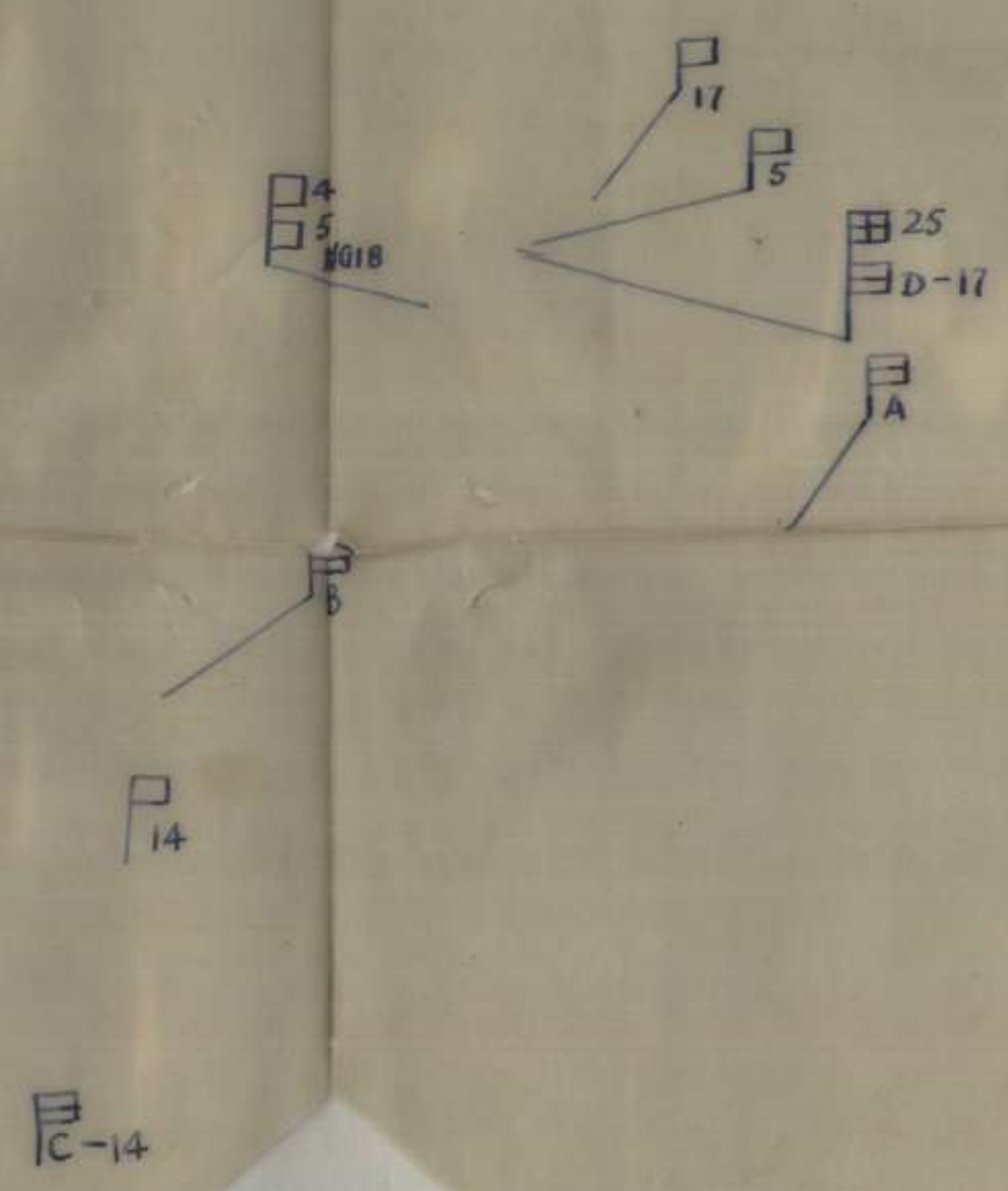
2/4 Regt

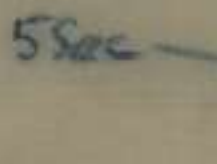

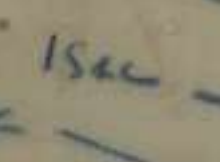
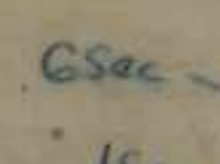
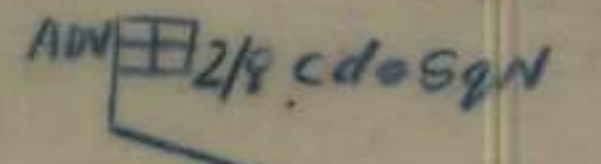
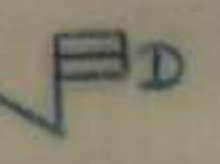
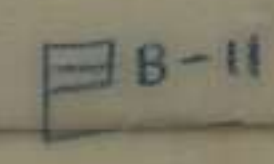
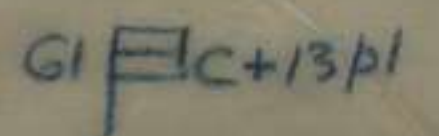
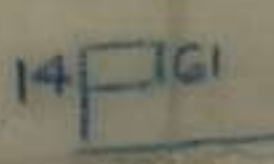


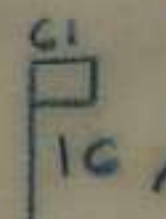
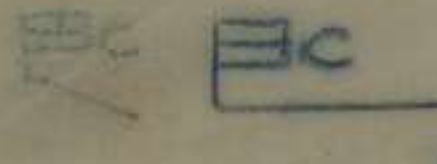
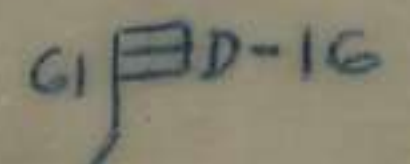
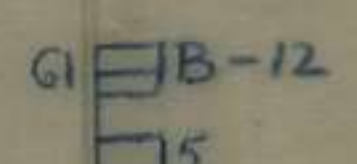
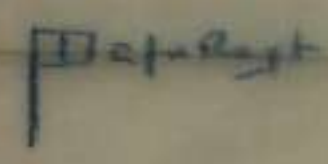
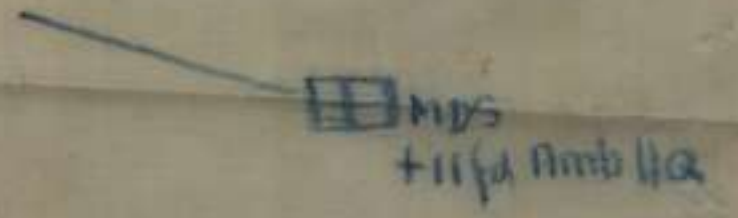
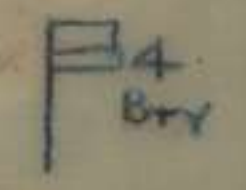
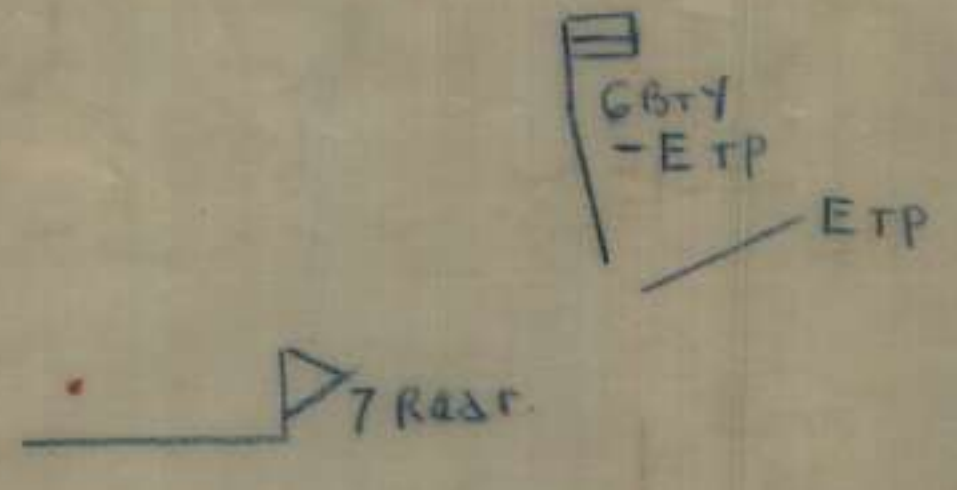


Adv  
2/7 Cdo Sqn



Overlay MASIGETA - BARAKA - NIRO NIRO 1:25000  
 Disposit of 1st Inf Bde g6 unit 280700L

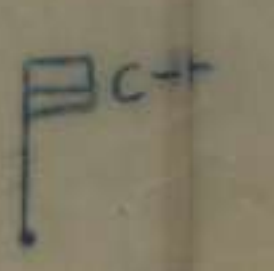

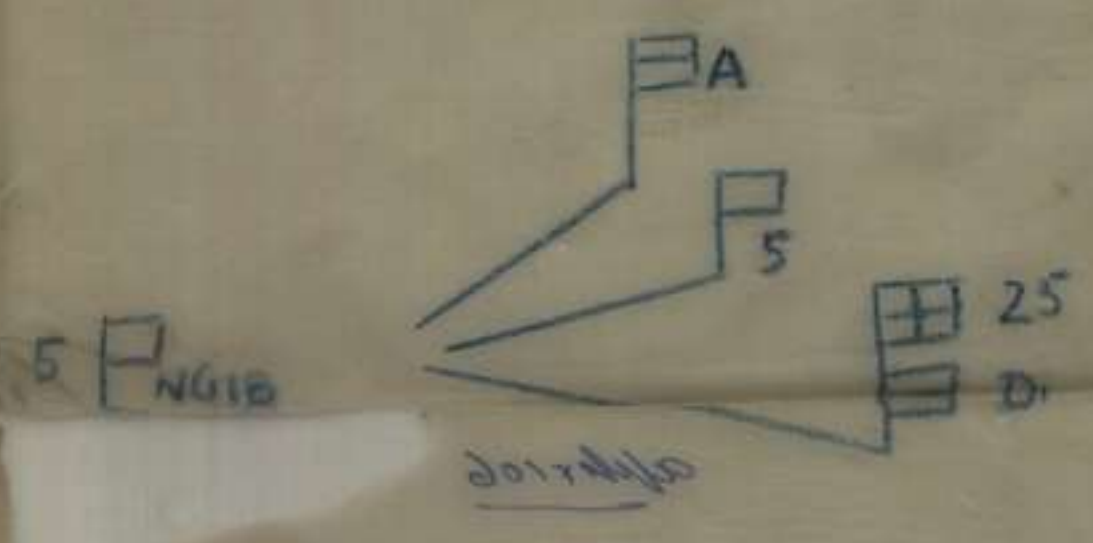




Overlay MOSIGETTA - BARARA - HIRU HIRU 1:25000

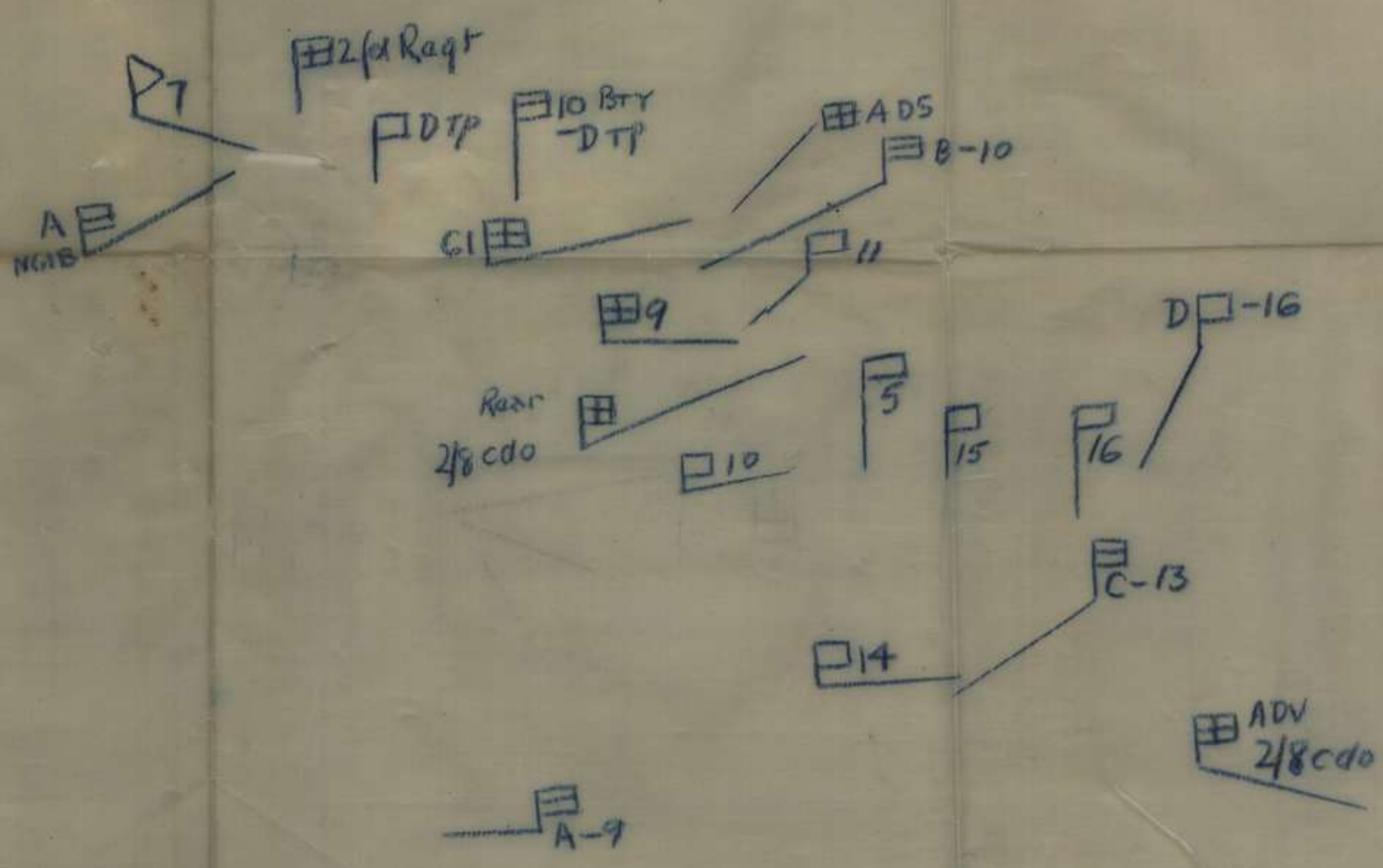

DISPOSNS of 7 Aust Inf Bde gp as at 260900L

52



TP Rear

MDS + 11th Amb HQ  
← 9 Bn E.T.A.  
27 Feb



Overlay MOSIGETTA - BARARA - MIRUHIRU 1:25000

Disposition of Trust Inf Bde gp as at 270900z

