

**AWM52**  
**2nd Australian Imperial Force and**  
**Commonwealth Military Forces unit war**  
**diaries, 1939-45 War**

Item number: 8/2/20

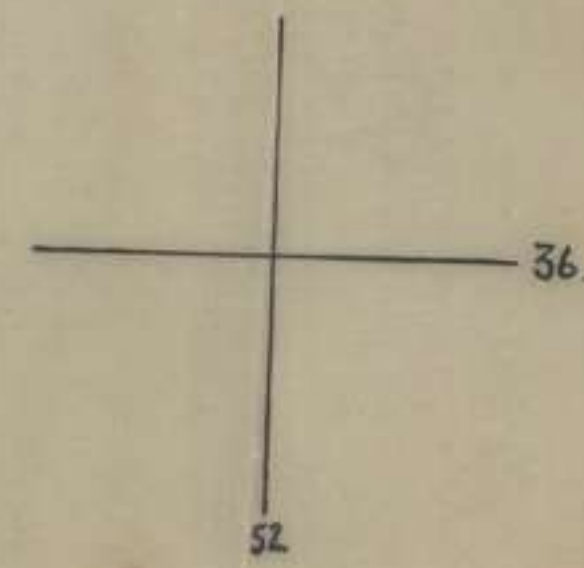
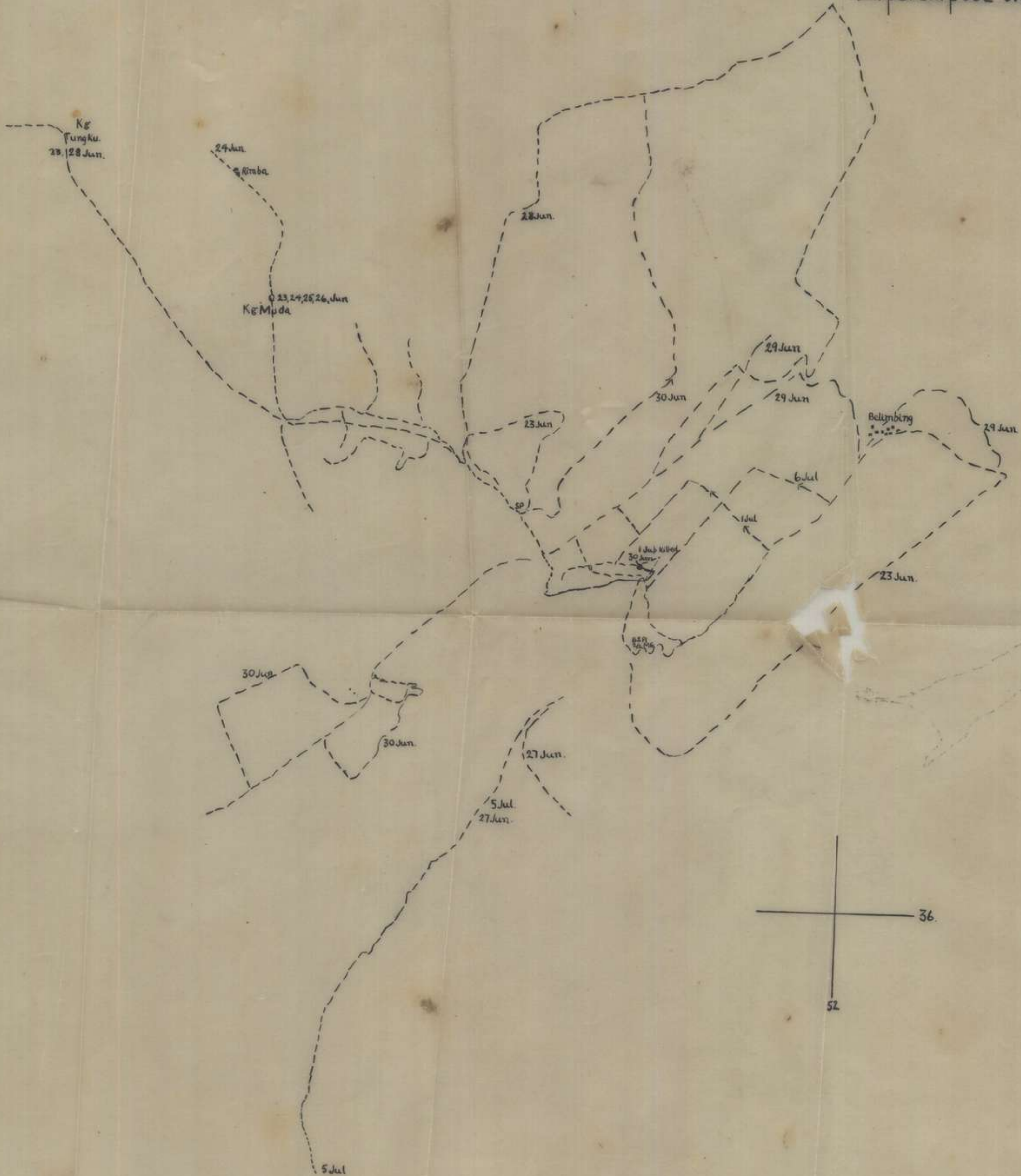
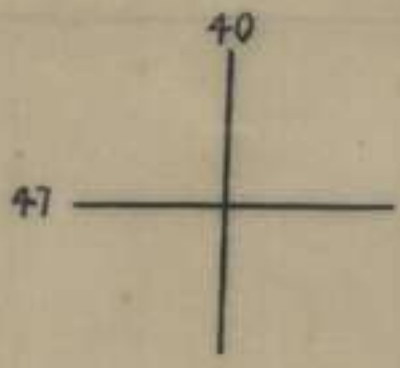
20 Infantry Brigade

Patrol Traces 1945, part 2 of 3

# OVERLAY of PROTECTIVE PATROLS

By A Det  $\frac{2}{15}$  Bn From 23 Jun to 6 Jul 45

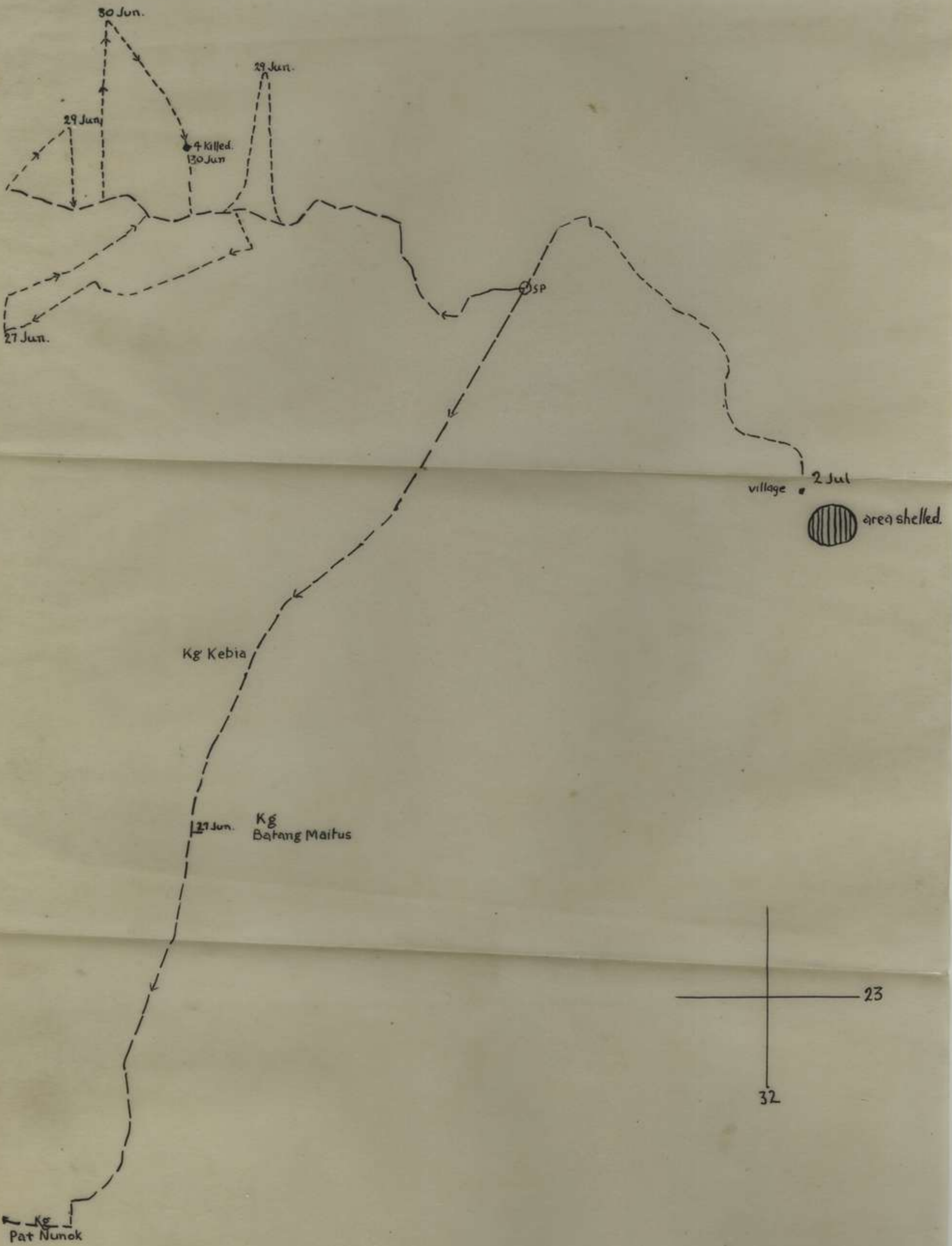
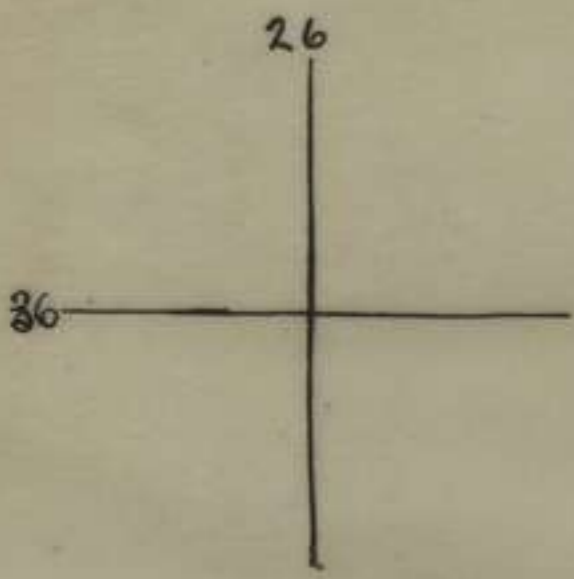
Superimpose over BRUNEI 1:50,000



Int Sec  
 $\frac{2}{15}$  Aust Inf Bn  
9 Jul 45

# PATROL OVERLAY D COY


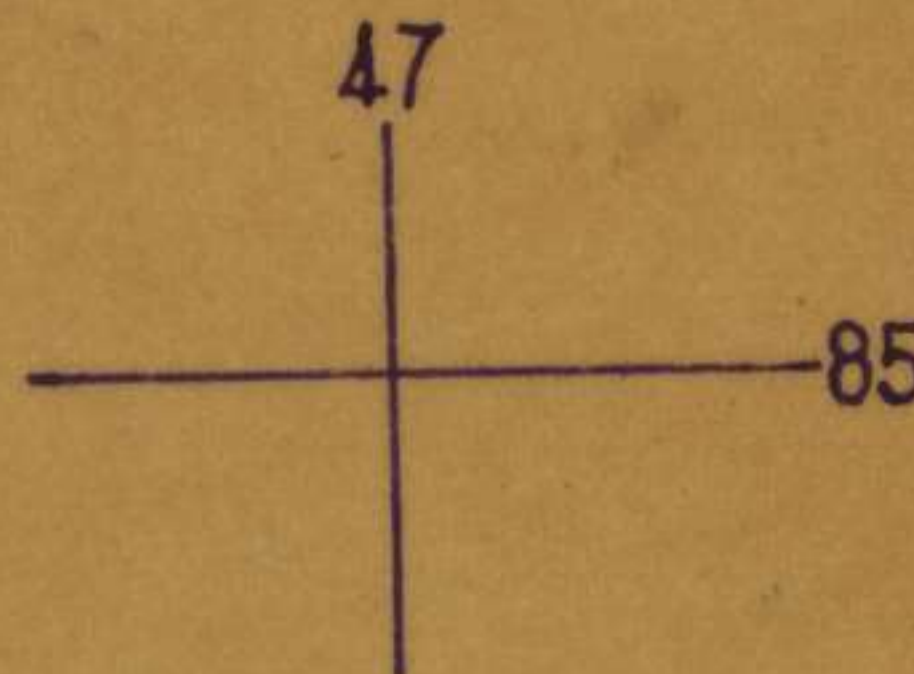
2/15 Bn From 27 Jun to 2 Jul



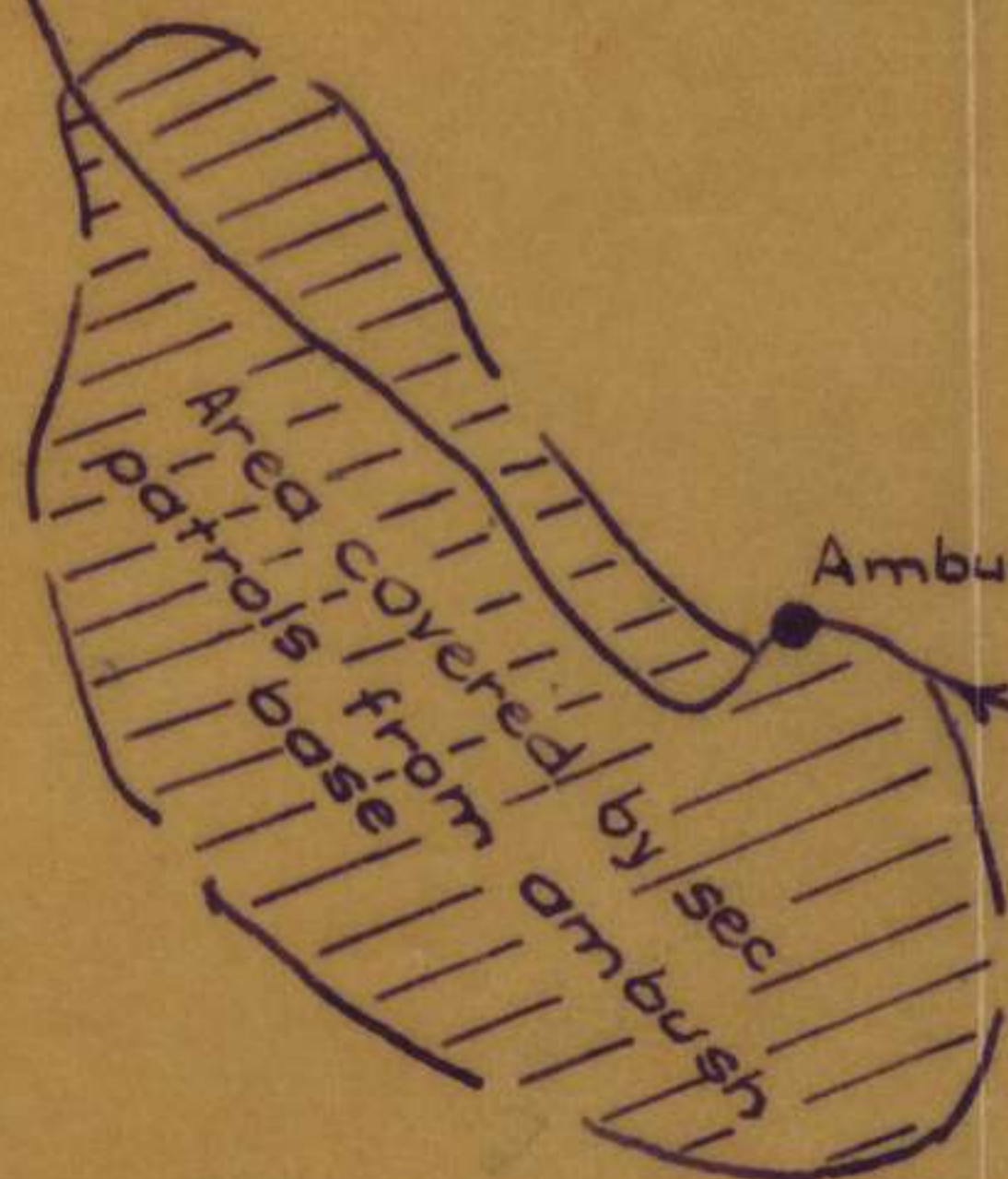
PATROL TRACE  
2/13 Bn

3-4 JUL 45

Ref Map LOAK BAY & PUJUT 1:50,000



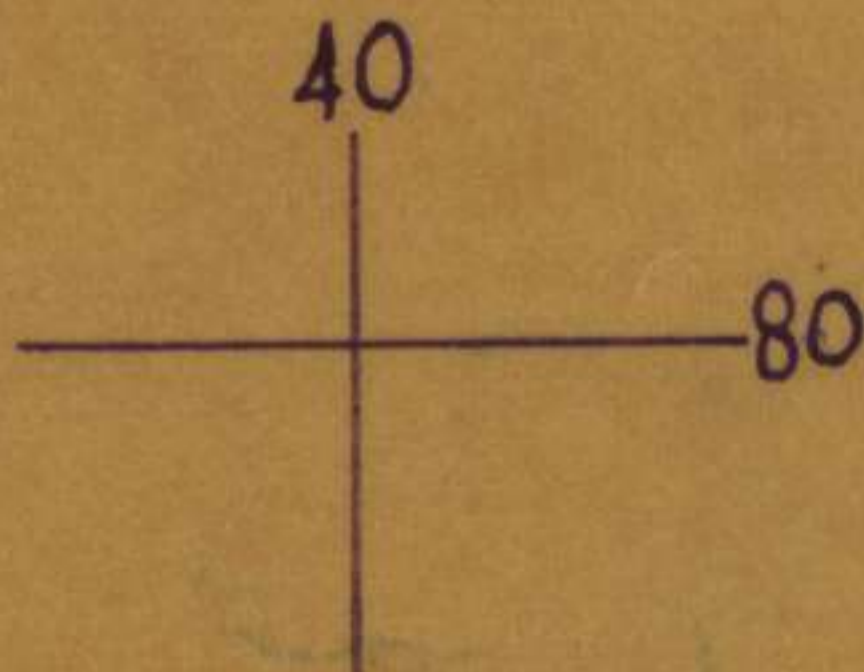
Ser 4A  
D Coy 17 PI



Area covered by sec  
patrols from ambush  
base

Ambush set over nights 3/4 & 4/5 Jul

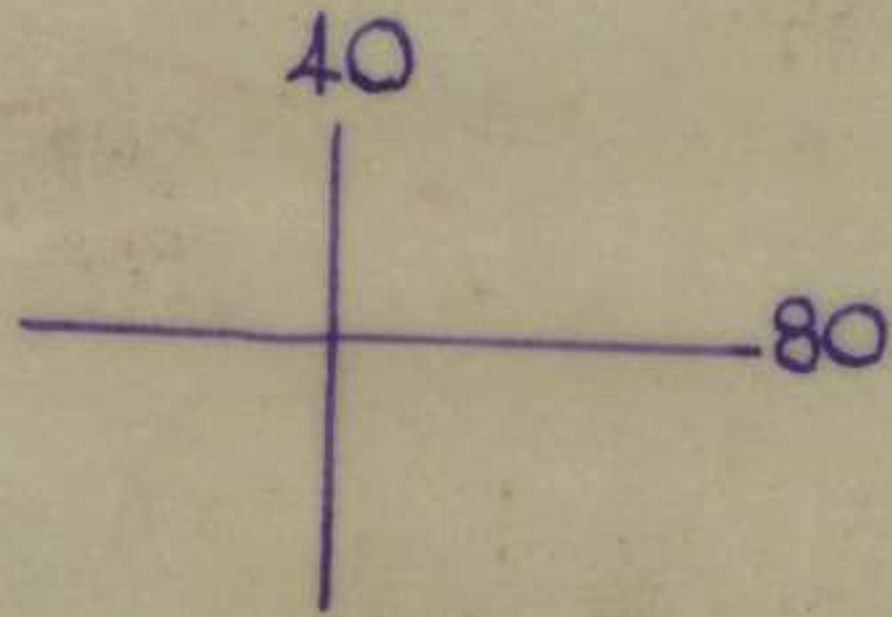
NMS throughout  
all patrols



PATROL TRACE  
2/13 Bn

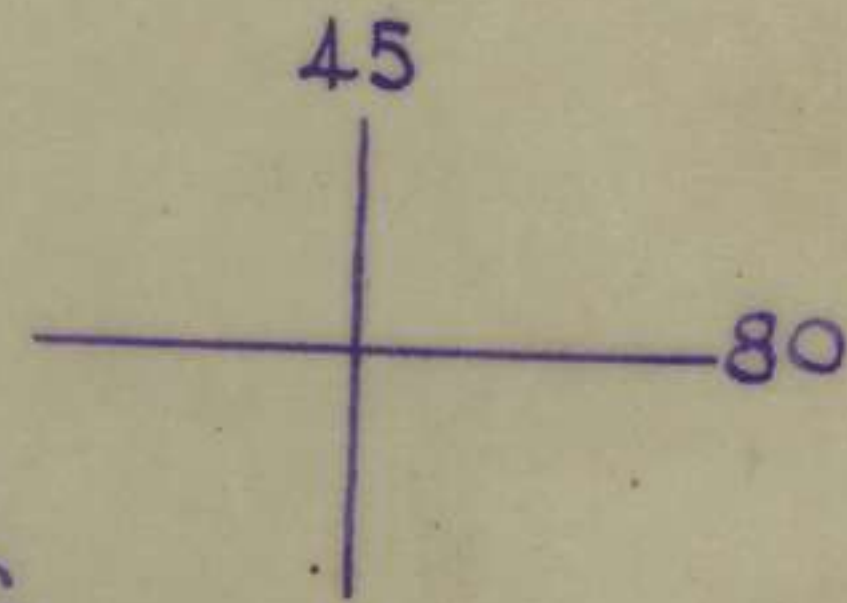
5 Jul 45

Ref Maps LOAK BAY & PUJUT 1:50,000



Ser NMS  
5 DCoy

Ser 45  
DCoy



Contact made with enemy

BORNEO 1:250,000

MIRI

# PATROL ROUTES

BORNEO 1:250,000

SINDUMIN

BORNEO 1:250,000



**CONTROL:** 1st and 2nd Order Transposition, 1:50,000 scale by Surveyors General F. H. G. and G. J. G. and Surveyors, US Hydrographic Charts and British Admiralty Charts.

**AIR PHOTOGRAPHY:** Mission SMO-3, SMO-3-1, SMO-3-2, SMO-3-3, SMO-3-4, SMO-3-5, SMO-3-6, SMO-3-7, SMO-3-8, SMO-3-9, SMO-3-10, SMO-3-11, SMO-3-12, SMO-3-13, SMO-3-14, SMO-3-15, SMO-3-16, SMO-3-17, SMO-3-18, SMO-3-19, SMO-3-20, SMO-3-21, SMO-3-22, SMO-3-23, SMO-3-24, SMO-3-25, SMO-3-26, SMO-3-27, SMO-3-28, SMO-3-29, SMO-3-30, SMO-3-31, SMO-3-32, SMO-3-33, SMO-3-34, SMO-3-35, SMO-3-36, SMO-3-37, SMO-3-38, SMO-3-39, SMO-3-40, SMO-3-41, SMO-3-42, SMO-3-43, SMO-3-44, SMO-3-45, SMO-3-46, SMO-3-47, SMO-3-48, SMO-3-49, SMO-3-50, SMO-3-51, SMO-3-52, SMO-3-53, SMO-3-54, SMO-3-55, SMO-3-56, SMO-3-57, SMO-3-58, SMO-3-59, SMO-3-60, SMO-3-61, SMO-3-62, SMO-3-63, SMO-3-64, SMO-3-65, SMO-3-66, SMO-3-67, SMO-3-68, SMO-3-69, SMO-3-70, SMO-3-71, SMO-3-72, SMO-3-73, SMO-3-74, SMO-3-75, SMO-3-76, SMO-3-77, SMO-3-78, SMO-3-79, SMO-3-80, SMO-3-81, SMO-3-82, SMO-3-83, SMO-3-84, SMO-3-85, SMO-3-86, SMO-3-87, SMO-3-88, SMO-3-89, SMO-3-90, SMO-3-91, SMO-3-92, SMO-3-93, SMO-3-94, SMO-3-95, SMO-3-96, SMO-3-97, SMO-3-98, SMO-3-99, SMO-3-100.

**INDEX TO SHEETS**

**Scale 1:250,000**

**DATUM SEA LEVEL**

**LEGEND**

**BRITISH METRIC GRID (MIRI)**

**N.E. EQUATORIAL ZONE**

**BRITISH METRIC GRID (SINDUMIN)**

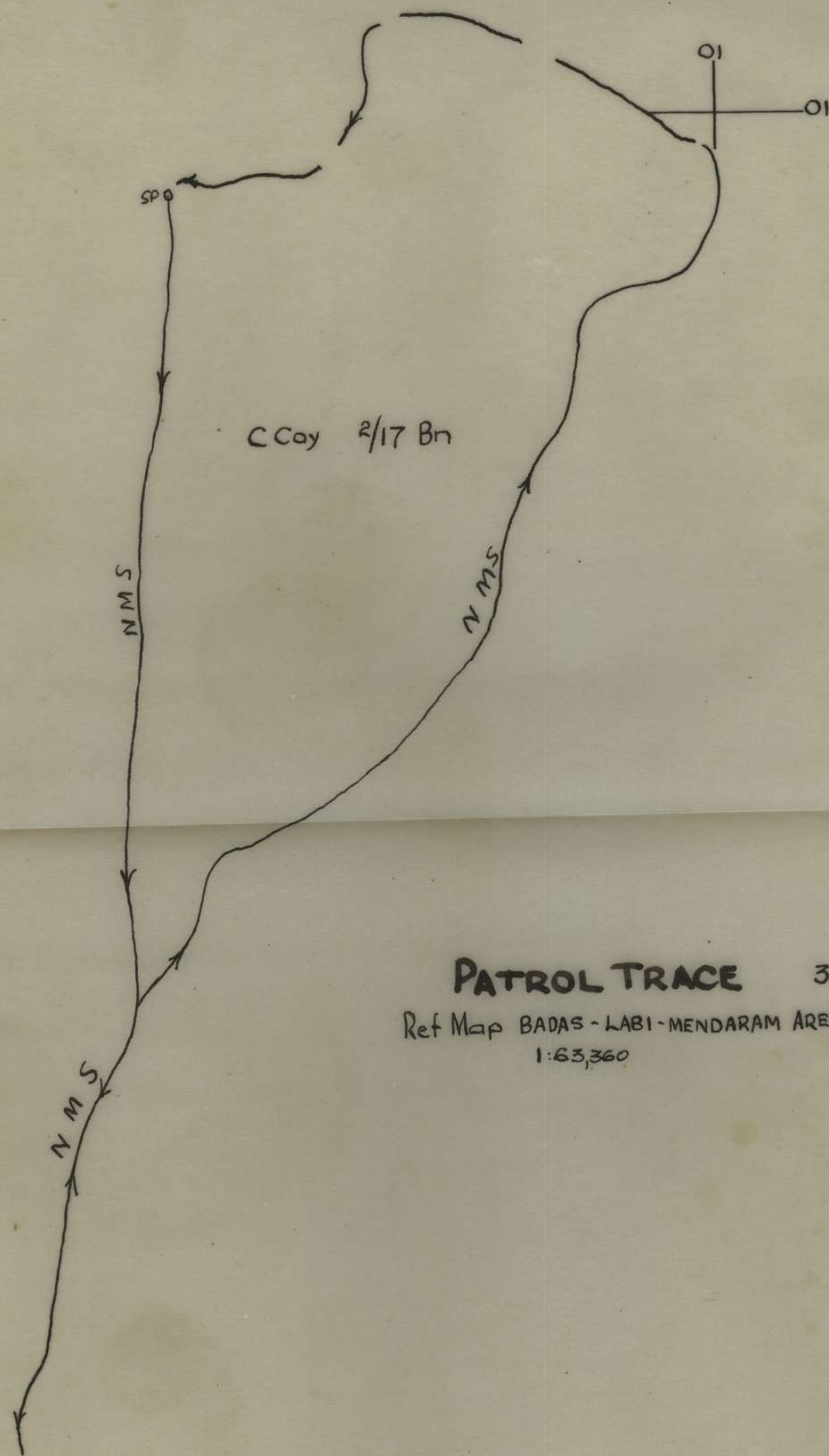
**N.E. EQUATORIAL ZONE**

**INDEX TO SHEETS**

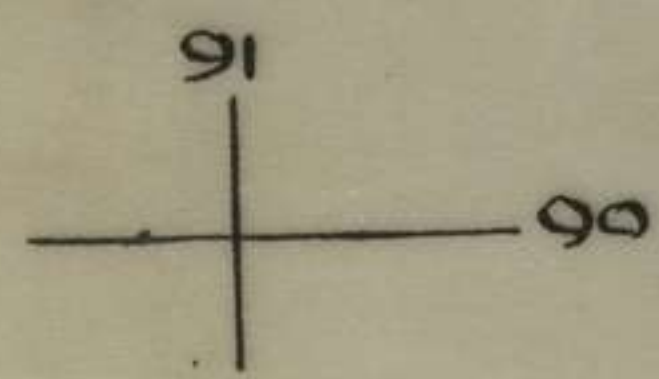
**MIRI BORNEO N400-E11400/1 (Greenwich)**

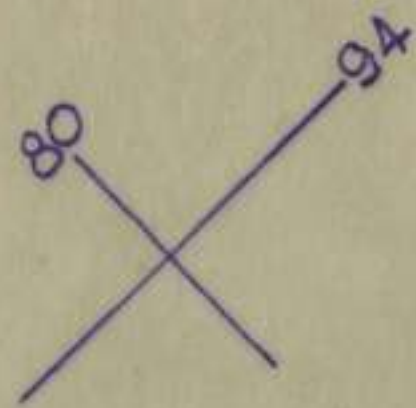
**SINDUMIN BORNEO N400-E11800/1 (Greenwich)**

**NOTE:** Users using this map are requested to make any necessary additions and amendments on the map study and forward same to SURVEY DIRECTORATE, HQ of FORCE ENGINEERS.

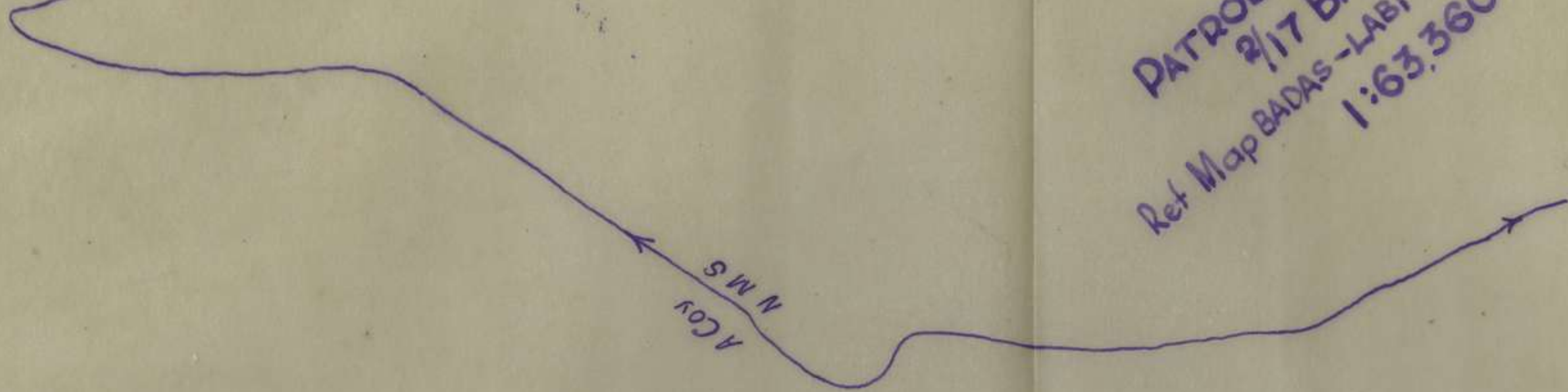


**PATROL TRACE** 3-7 July 45  
Ref Map BADAS-LABI-MENDARAM AREA SPECIAL  
1:63,360

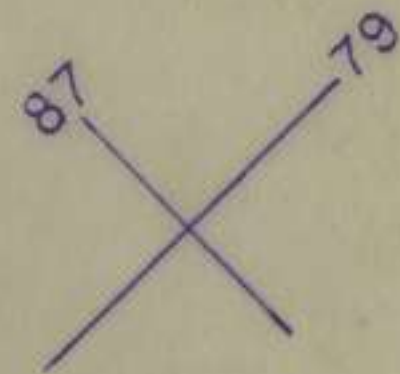




OSP



PATROL TRACE 3-5 JUL 45  
2/17 Bn  
Ref Map BADAS-LABI-MENDARAM AREA SPECIAL  
1:63,360

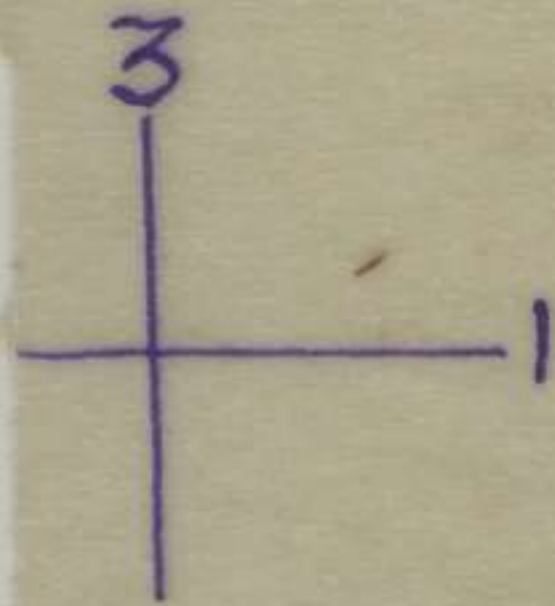





PATROL TRACE  
2/15 Bn.

3 JUL 45

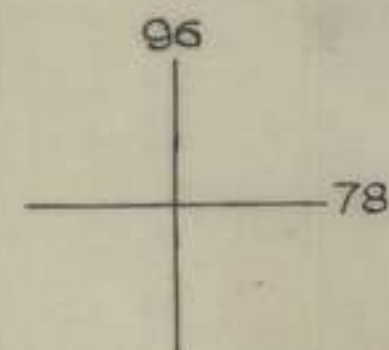
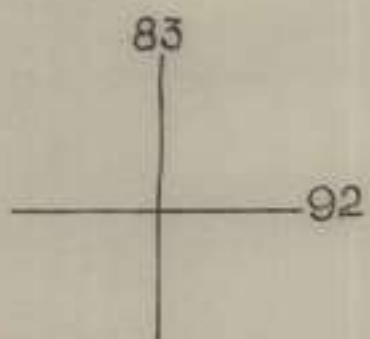
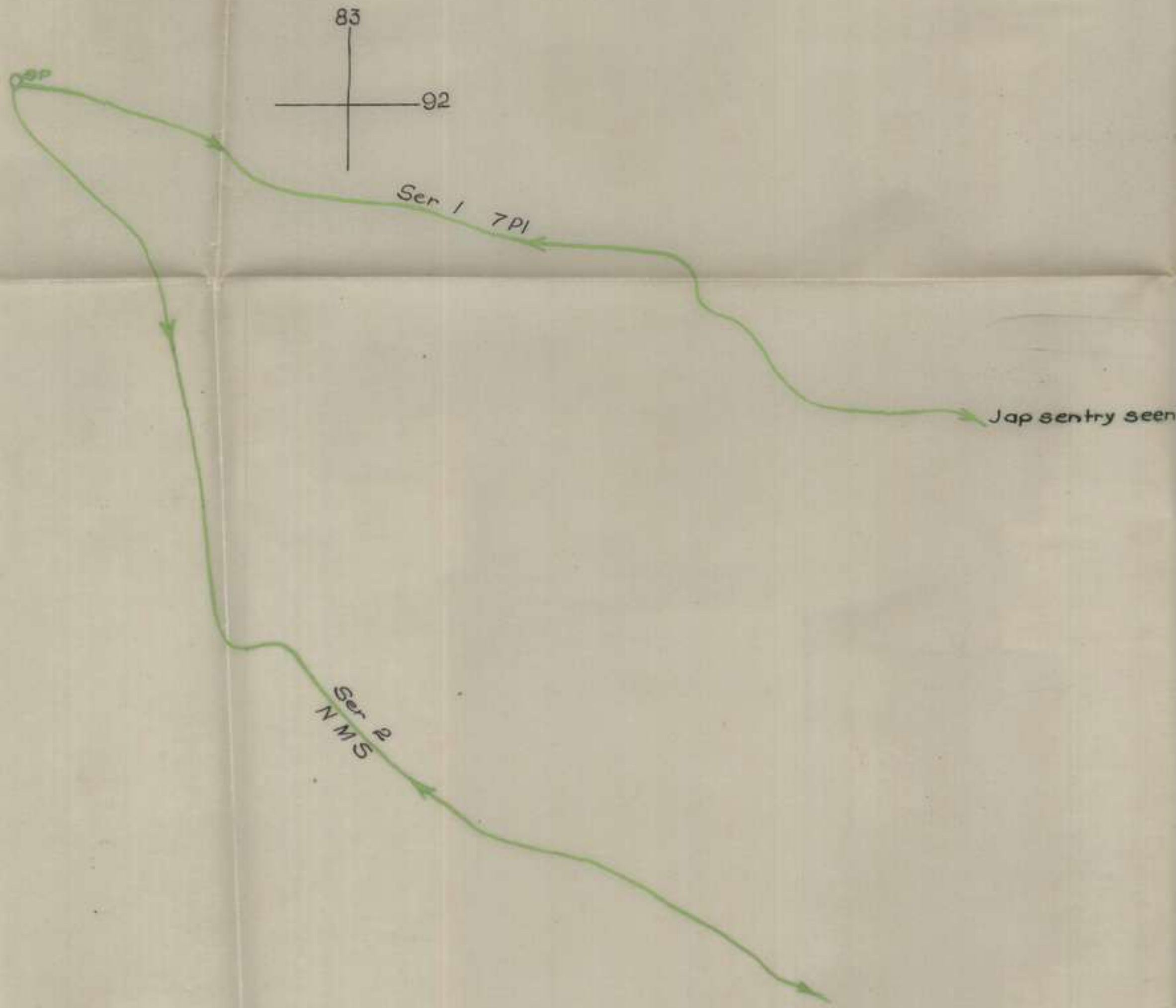
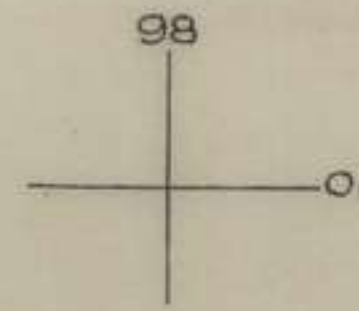
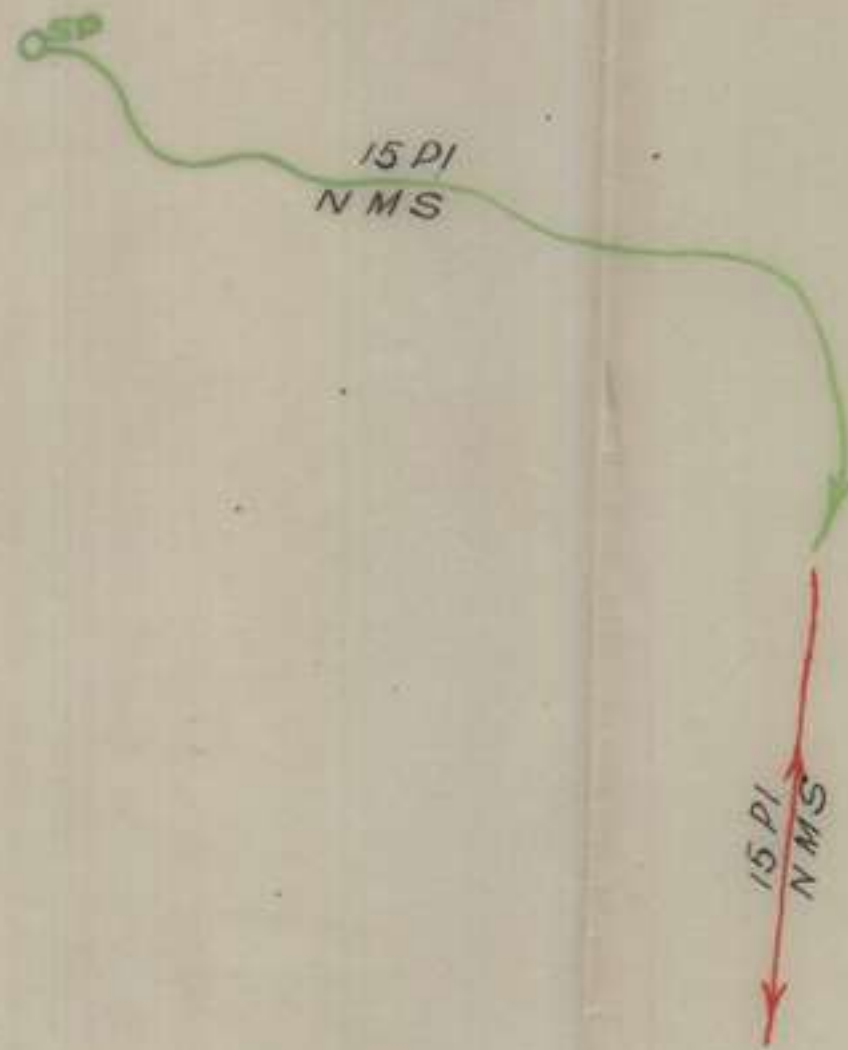
Ref Map MIRI 1:25,000 5



# PATROL TRACE 2/17 Bn

Ref Map BADAS-LABI-MENDARAM Special  
Ref Fig 1:63,360

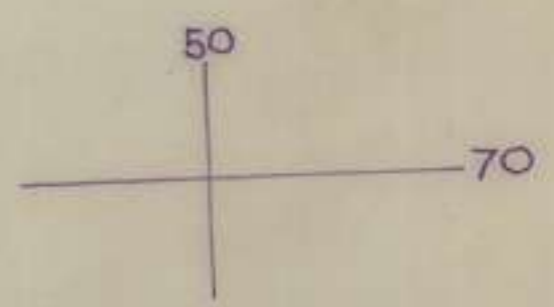
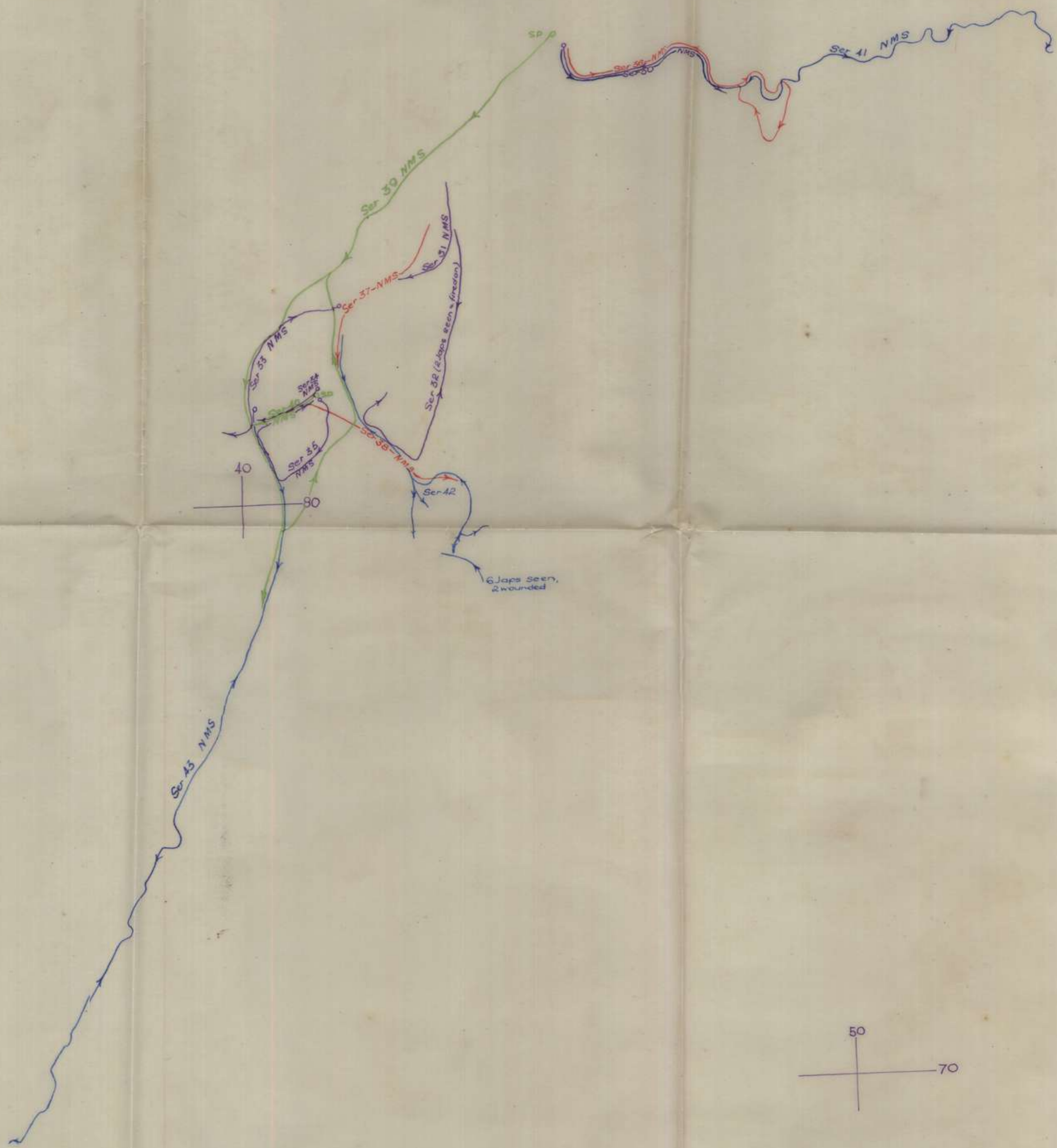
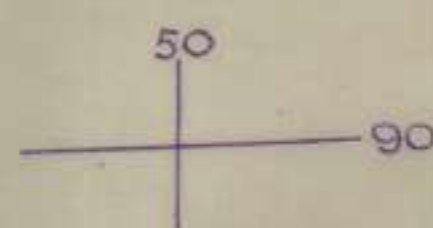
— Patrols on 1 July 45  
— Patrols on 2 July



# 2/13 BN PATROLS TRACE

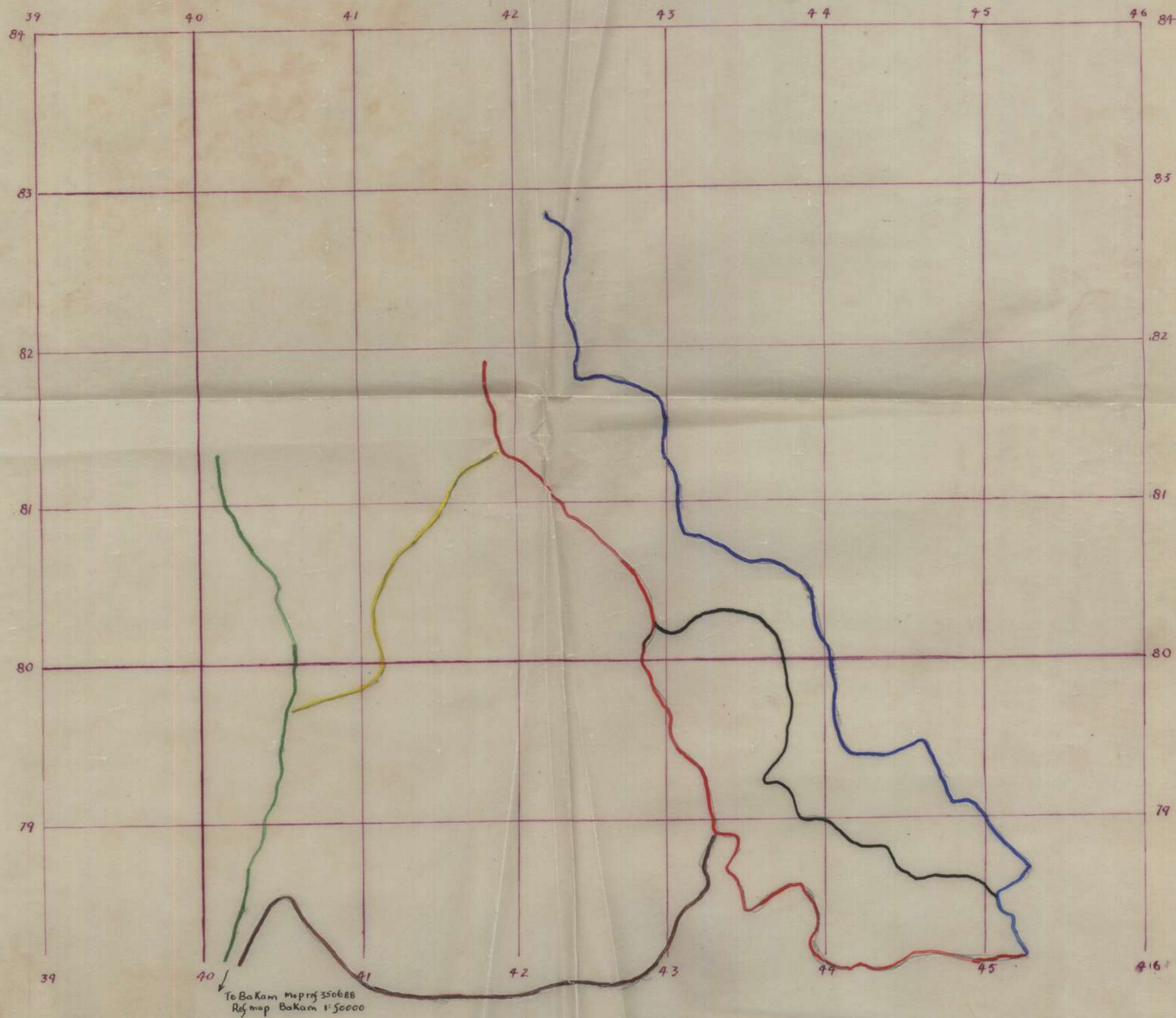
Ref Mops LOAK BAY, PUJUT & BAKAM 1:50,000

- Patrols on 29 June 45
- Patrols on 30 June
- Patrols on 1 July
- Patrols on 2 July



# OVERLAY TRACE SHOWING 2'13BN PATROLS

Ref Maps PUJUT NW. PUJUT SW LOAK BAY 1:25000

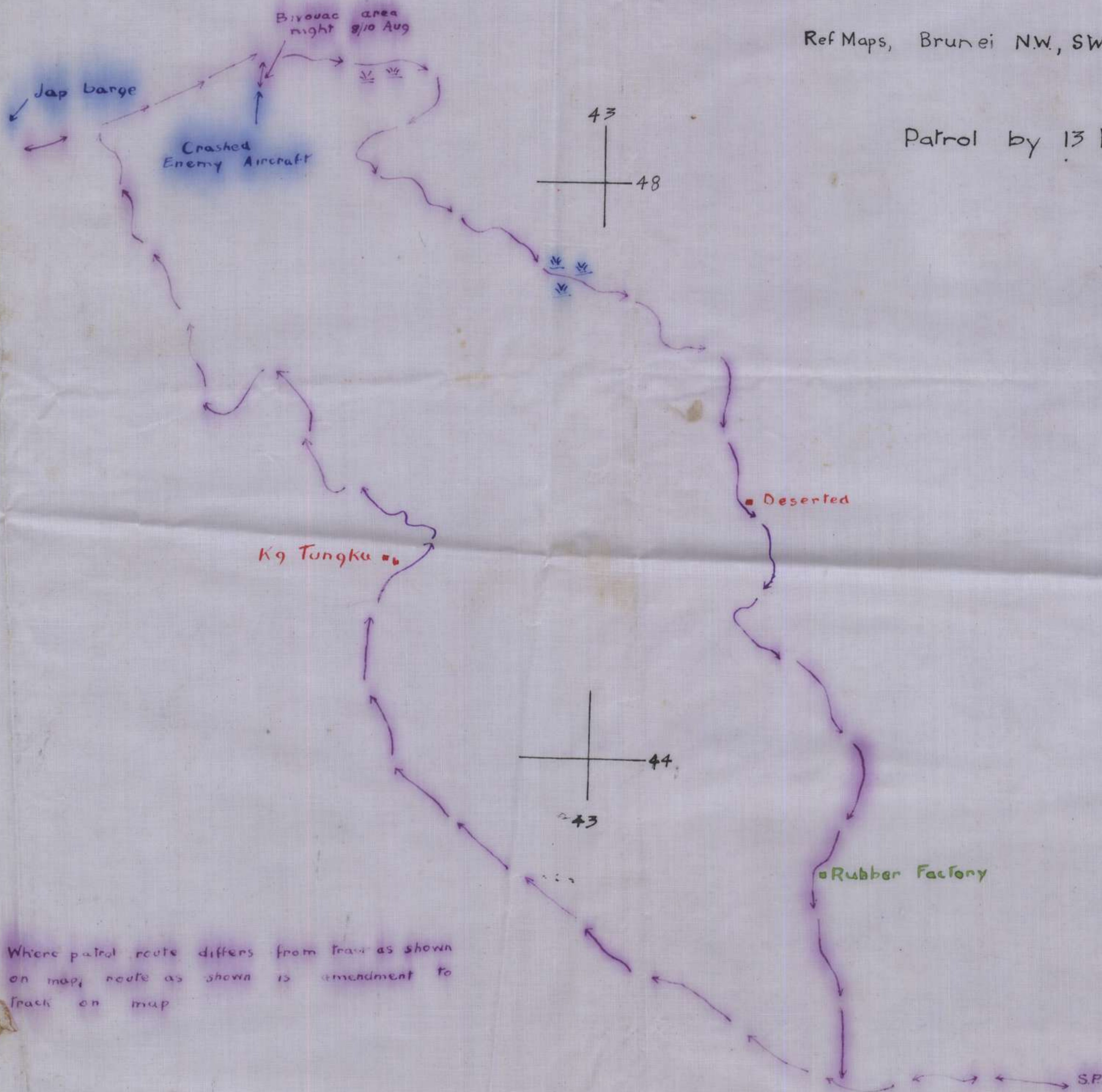


# PATROL OVERLAY

2/15 AUST INF BN

Ref Maps, Brunei NW, SW, SE, 1:25,000

Patrol by 13 PI 9, 10 Aug 45



Where patrol route differs from track as shown on map, route as shown is amendment to track on map

Int Sec  
2/15 Aust Inf Bn  
16 Aug 45

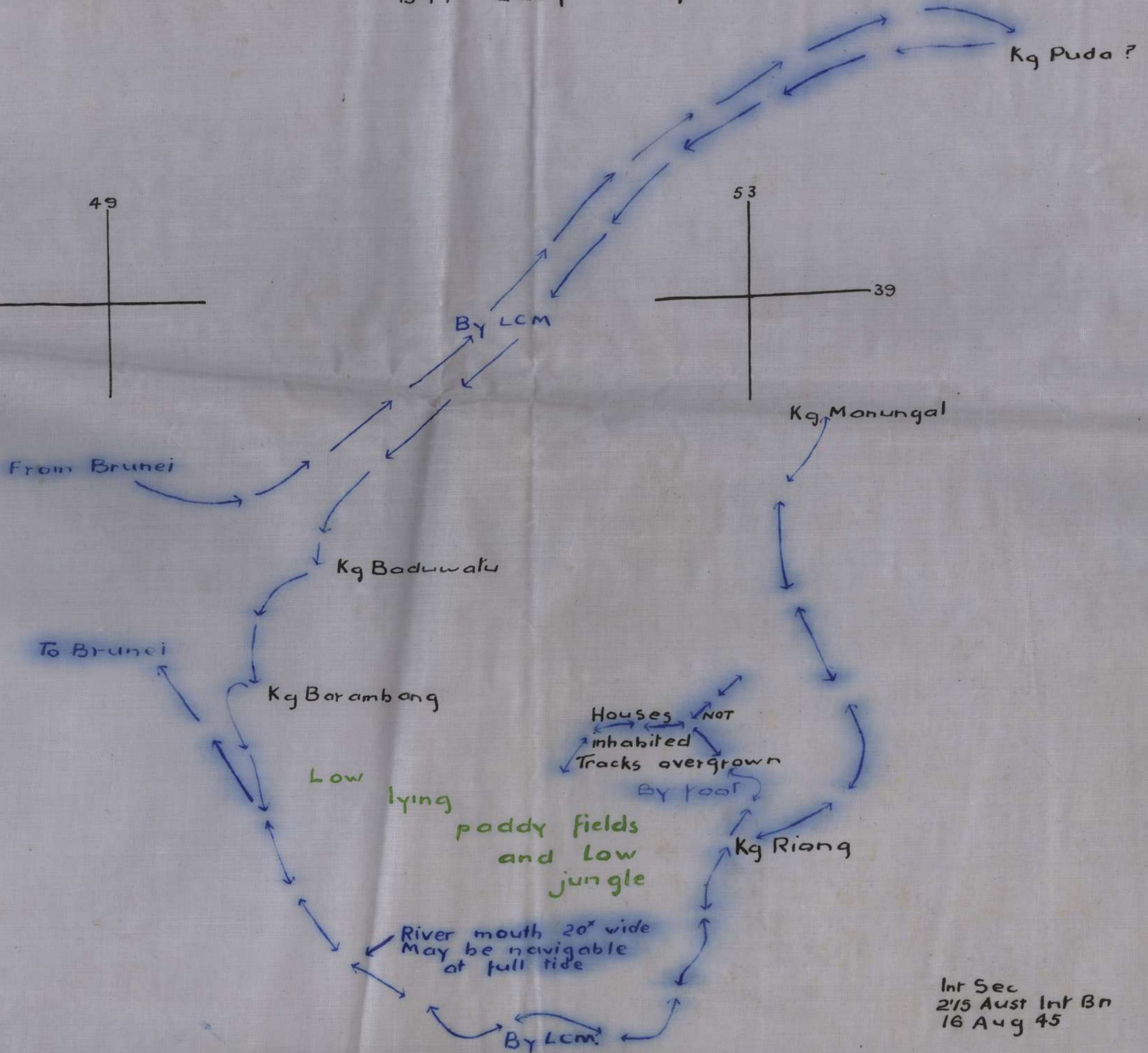
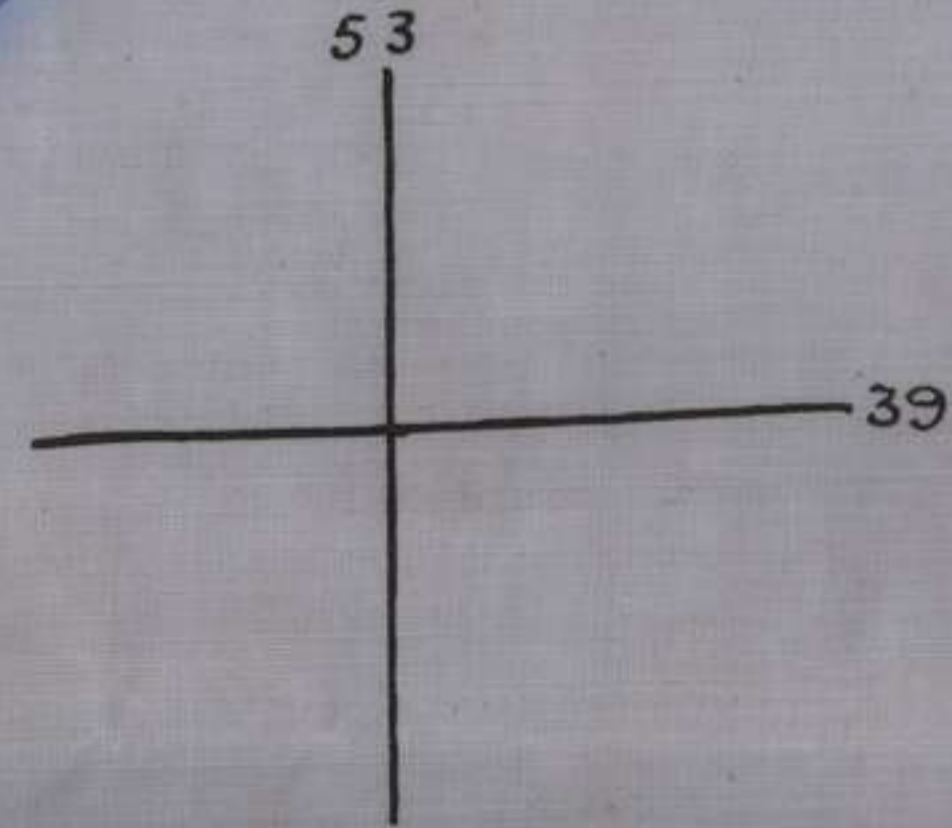
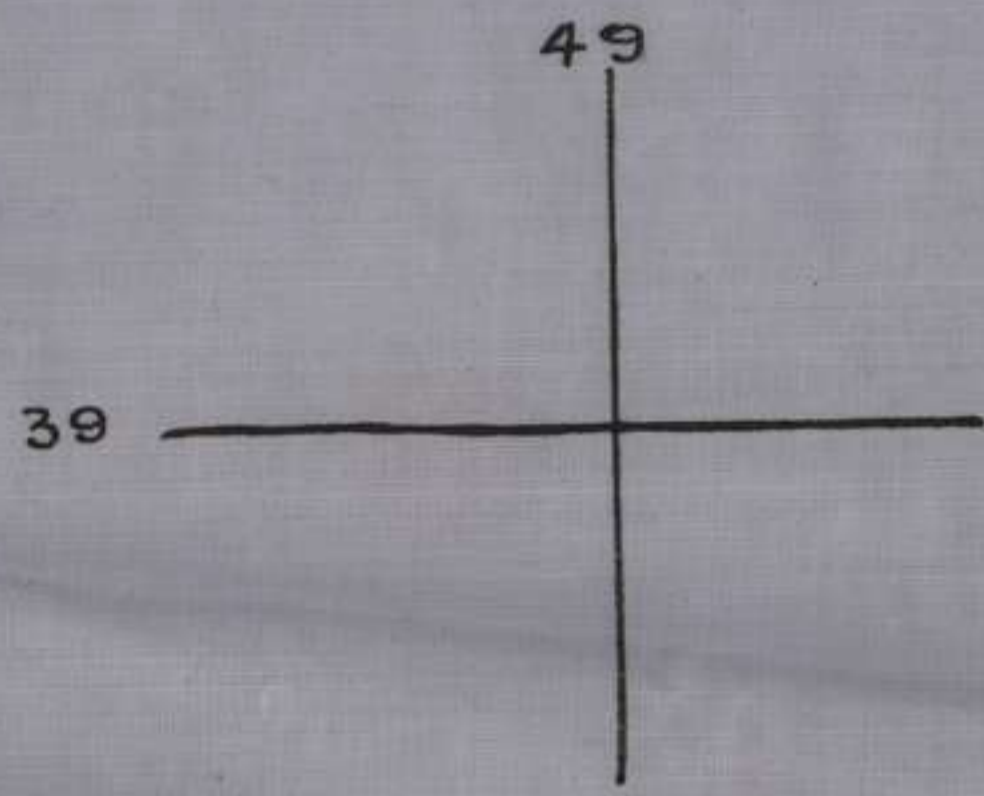
# PATROL OVERLAY

## 2'15 AUST INF BN

Ref Map: BRUNEI S.E.

1:25,000

13 Pl CCOY 14 Aug

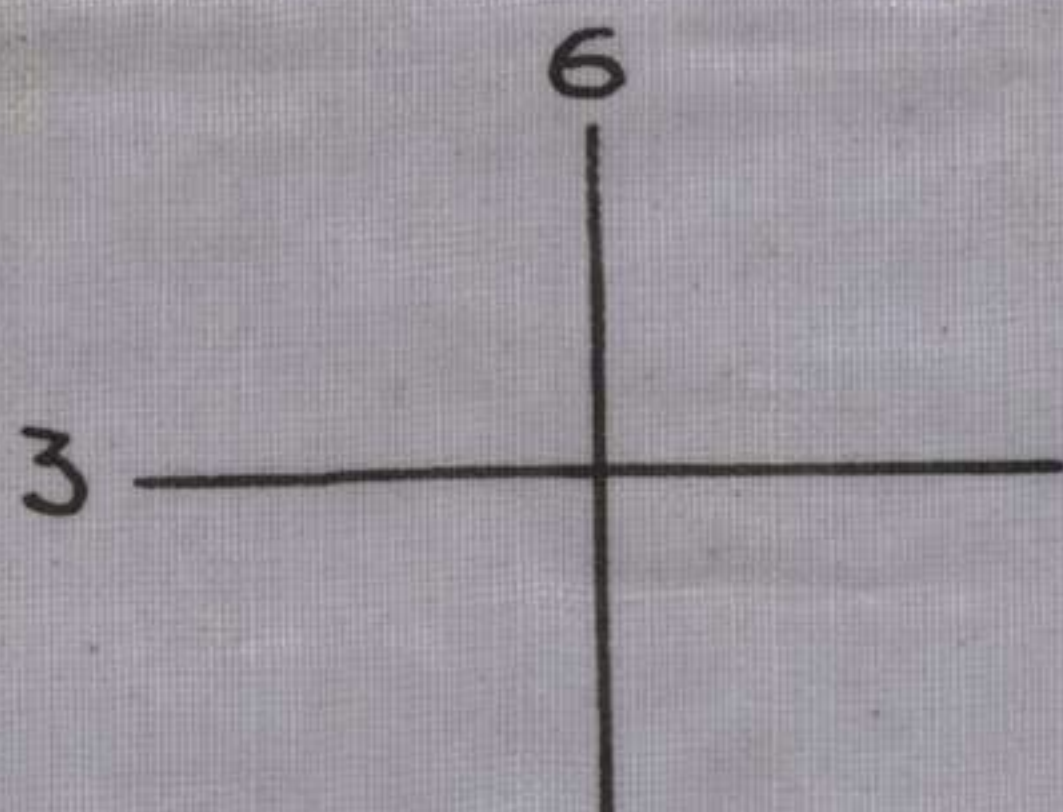


Int Sec  
2'15 Aust Int Bn  
16 Aug 45

# PATROL OVERLAY

2'15 AUST INF BN

Ref Map:- SINDUMIN sheet 1:250,000



By LCM from LIMBANG

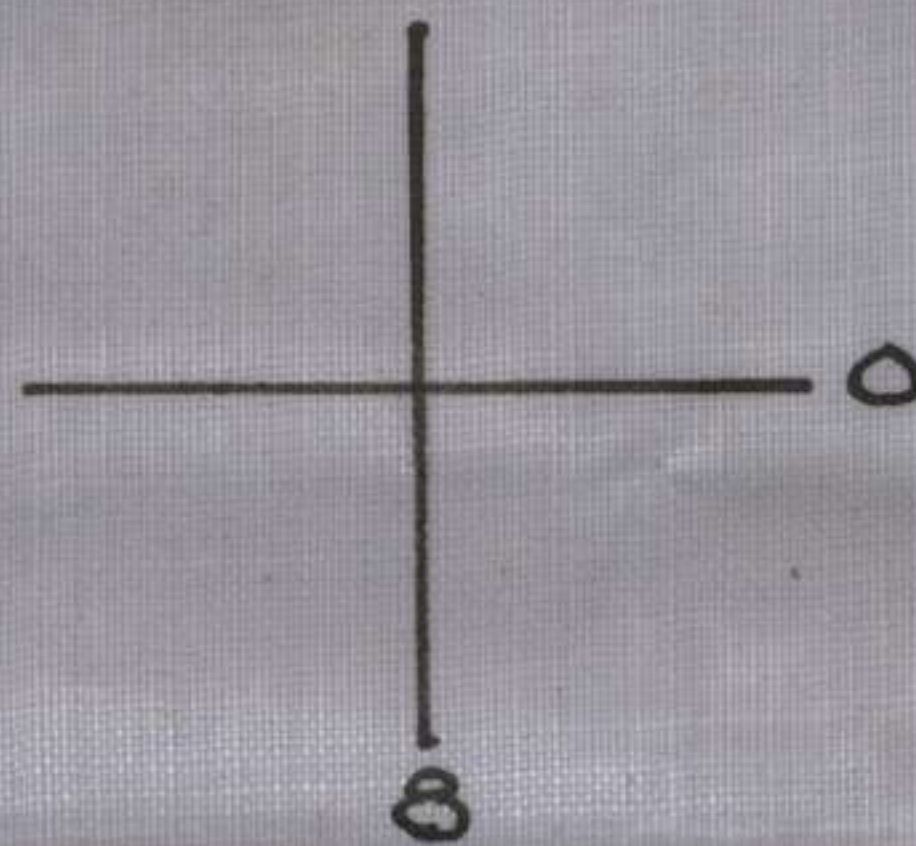


By LCM to LIMBANG



Kubong

9 PI 4-6 Aug



Int Sec  
2'15 Aust Inf Bn  
14 Aug 1945

# PATROL OVERLAY

18 Pl 2/15 Bn 4, 5, 6, 7 Aug 45

Ref Maps: LIMBANG Riv 1:50,000  
MIRI, SINDUMIN 1:250,000 (Enlarged)

Patrol Route - - - - - Jap Evac Route - - - - -





etc as requested by 5 Sgt Strie 8 Aug

*Tomannil*  
10 1/2 hrs

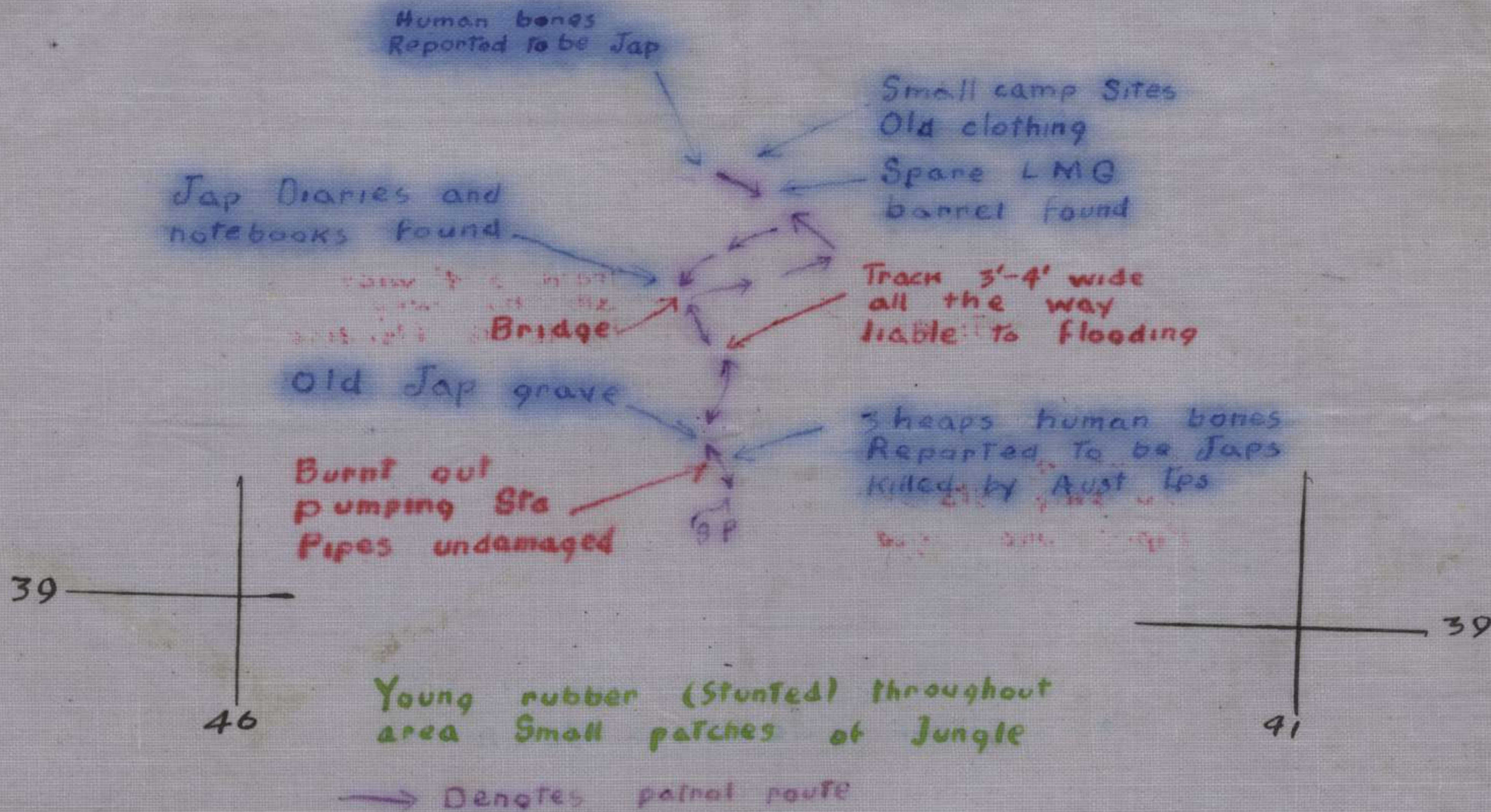
TRAVELLING TIMES

17 P1 Area	-	PUASA	-	3 $\frac{3}{4}$ hrs	)	
PUASA	-	TRUNKU	-	3 "	)	4 Aug
TRUNKU	=	BAKUL	-	4 "	)	
BAKUL	-	BELABON	-	1 hr 5 min	)	5 Aug
BELABON	-	Rh UNGAP	-	3 " 20 "	)	
Rh UNGAP	-	Crossing LUBAI Riv by prahus	-	40 mins.	)	6 Aug
UNGAP	-	AMPAR	-	1 " 50 "	)	
AMPAR	-	SALIANG	-	1 " 40 "	)	6 Aug
SALIANG	-	PUNDIT	-	3 " 35 "	)	
PUNDIT	-	TARA BATONG	-	1 " 20 "	)	
TARA BATONG	-	453240	-	1 "	)	7 Aug
453240	-	BONG ABAI	-	1 "	)	

# PATROL OVERLAY 11 AUG 45

3 PI A Coy 2/2 MG Bn

Superimpose over BRUNEI SE, 1:25,000



Int Sec  
2/15 Aust Inf Bn  
14 Aug 45

# PATROL OVERLAY

2/15 AUST INF BN

Ref Map: Sindumin, 1:250,000

Patrol by 12 Pl, B Coy. 6 Aug - 10 Aug

Track TRUSAN-SUNDAR  
under 6 ft of water.

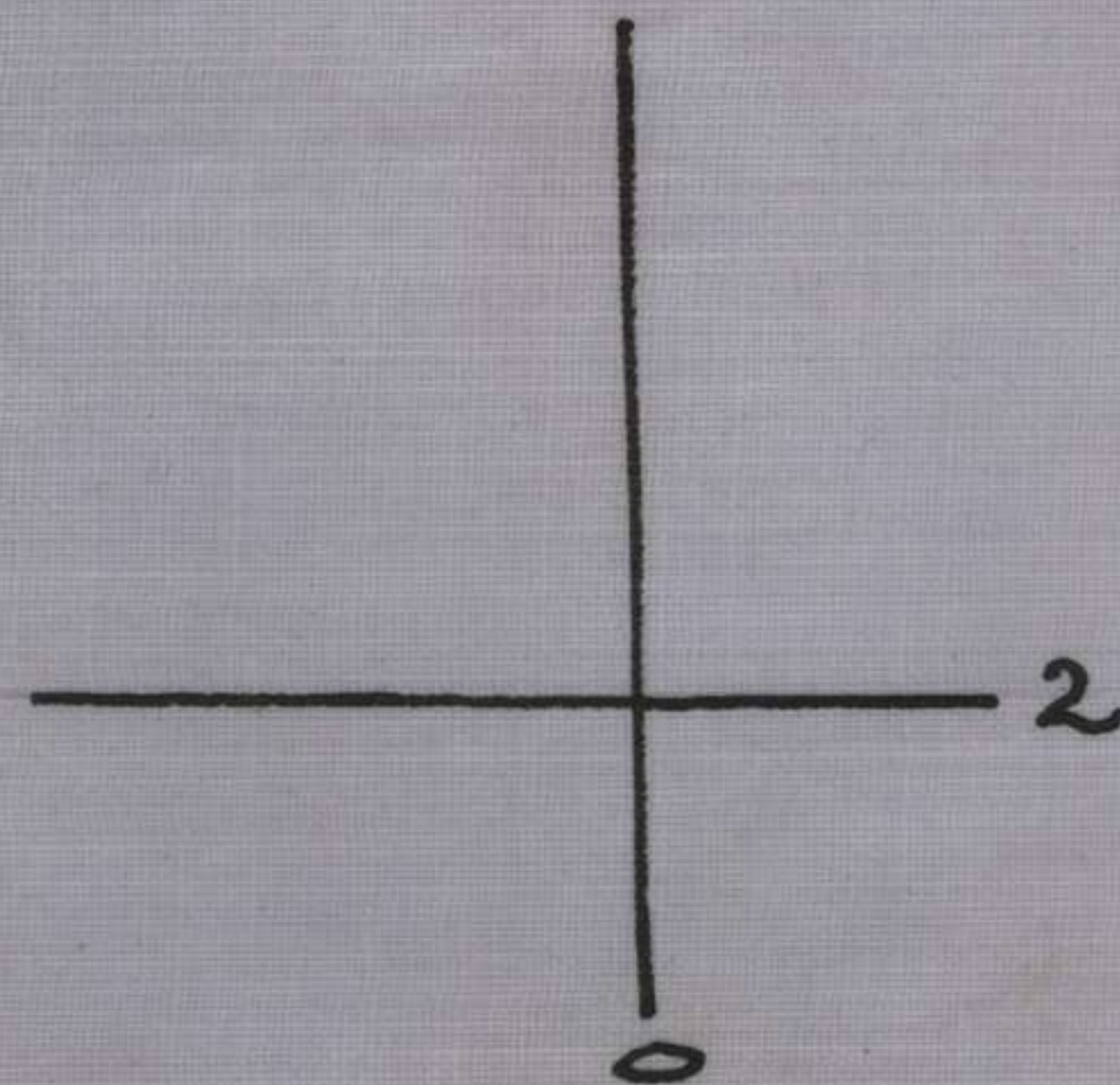
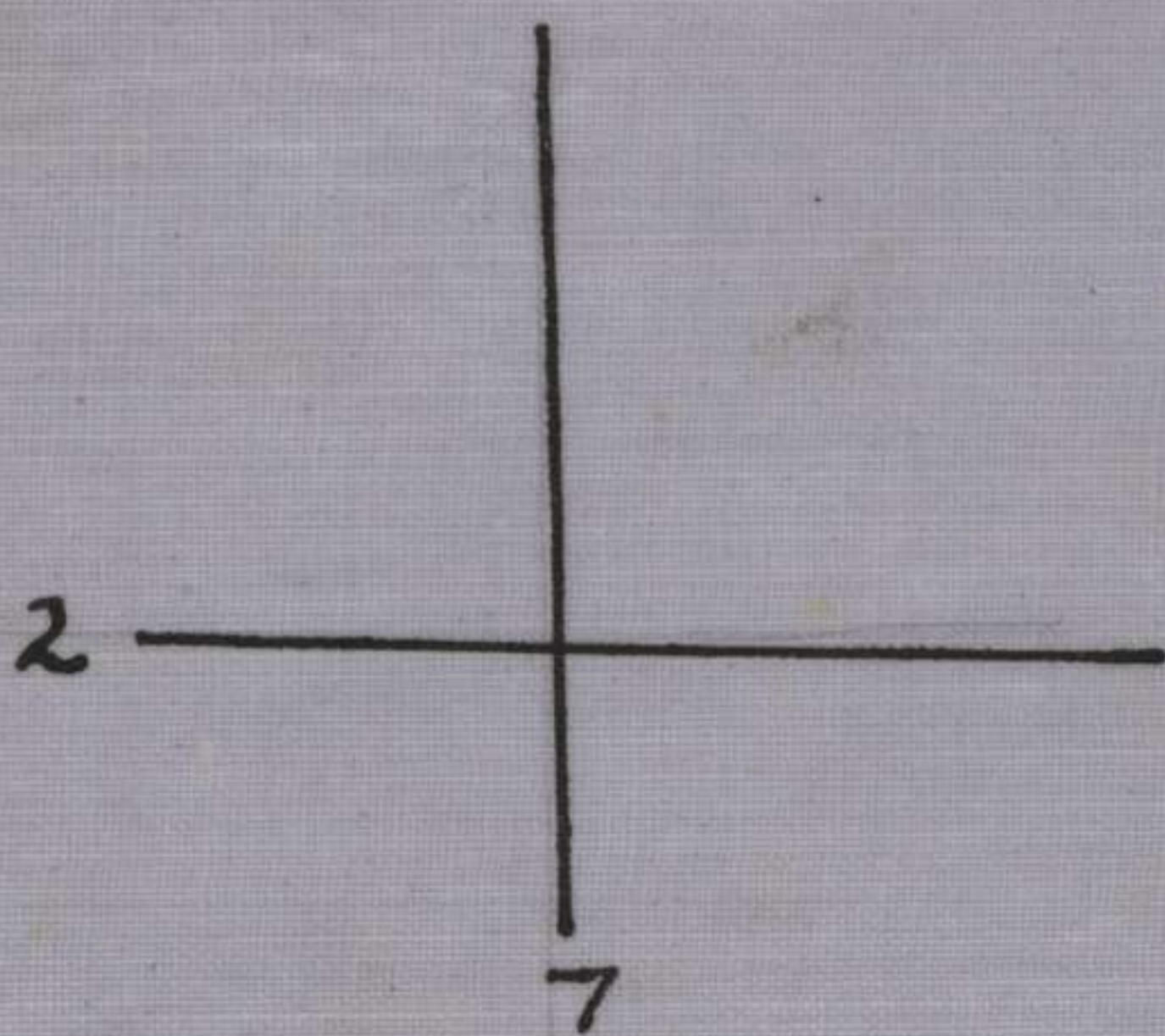
Tracks in area  
in very poor condition.

By prahu

S.P.

By foot

Telephone line  
in good order



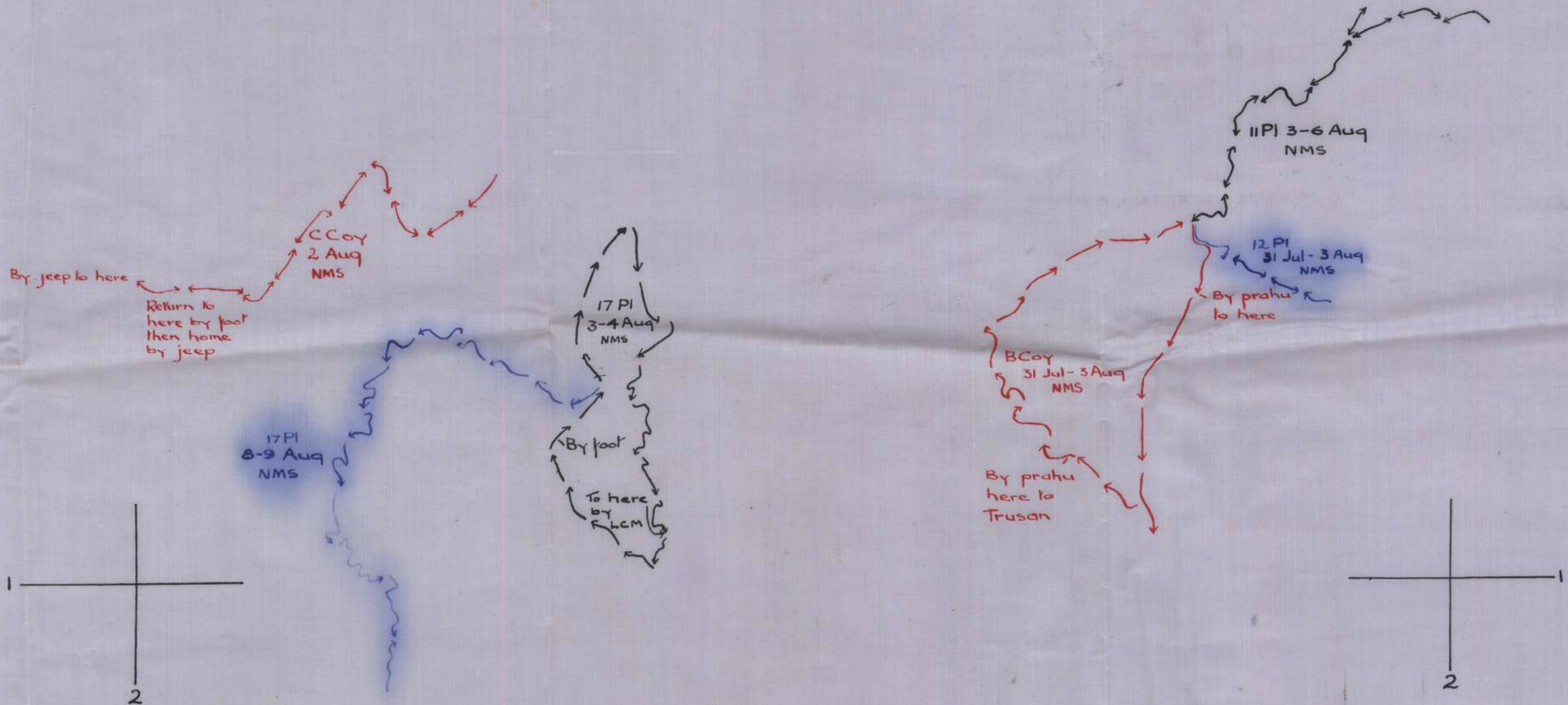
Int Sec  
2/15 Aust Inf Bn  
20 Aug '45

# PATROL OVERLAY

## 2'15 AUST INF BN

FOR WEEK ENDING 7 AUG '45

SUPERIMPOSE OVER MIRI, SINDUMIN, BRUNEI BAY 1:250,000



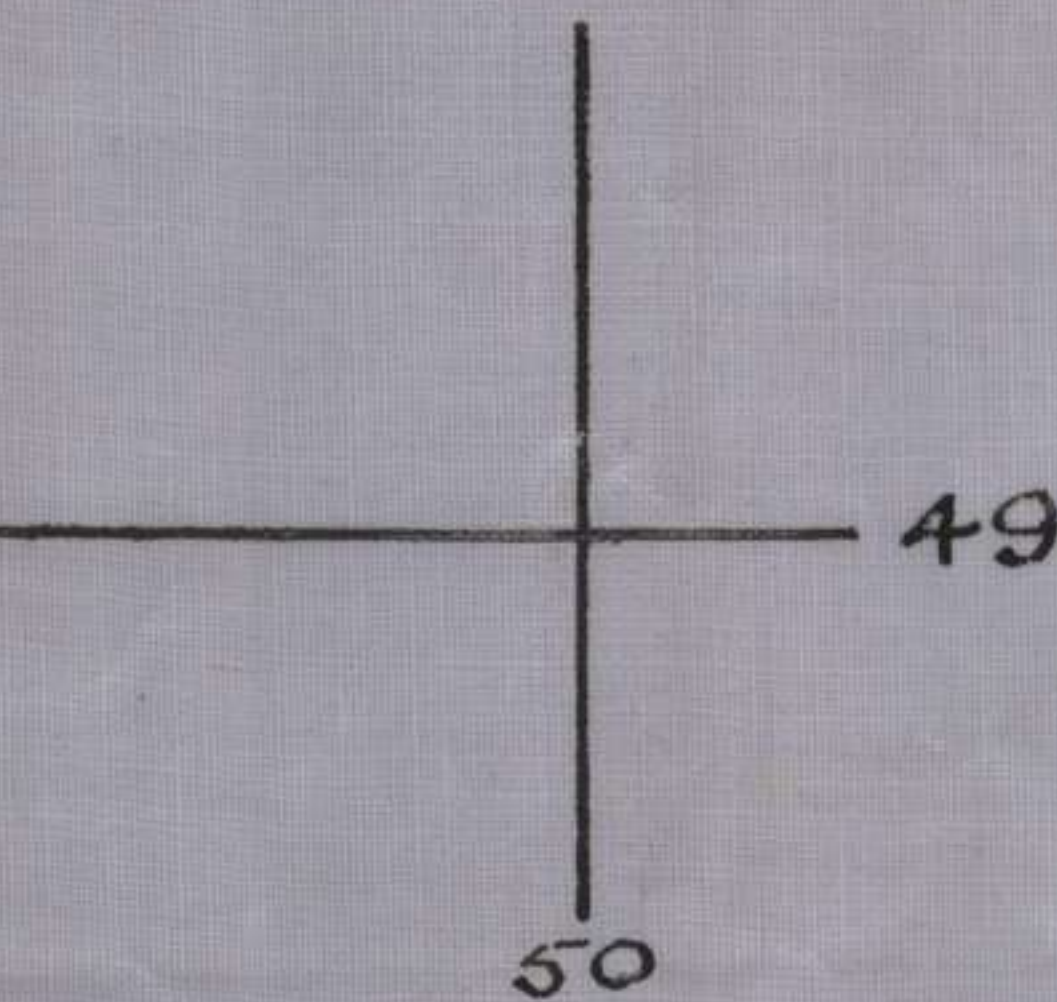
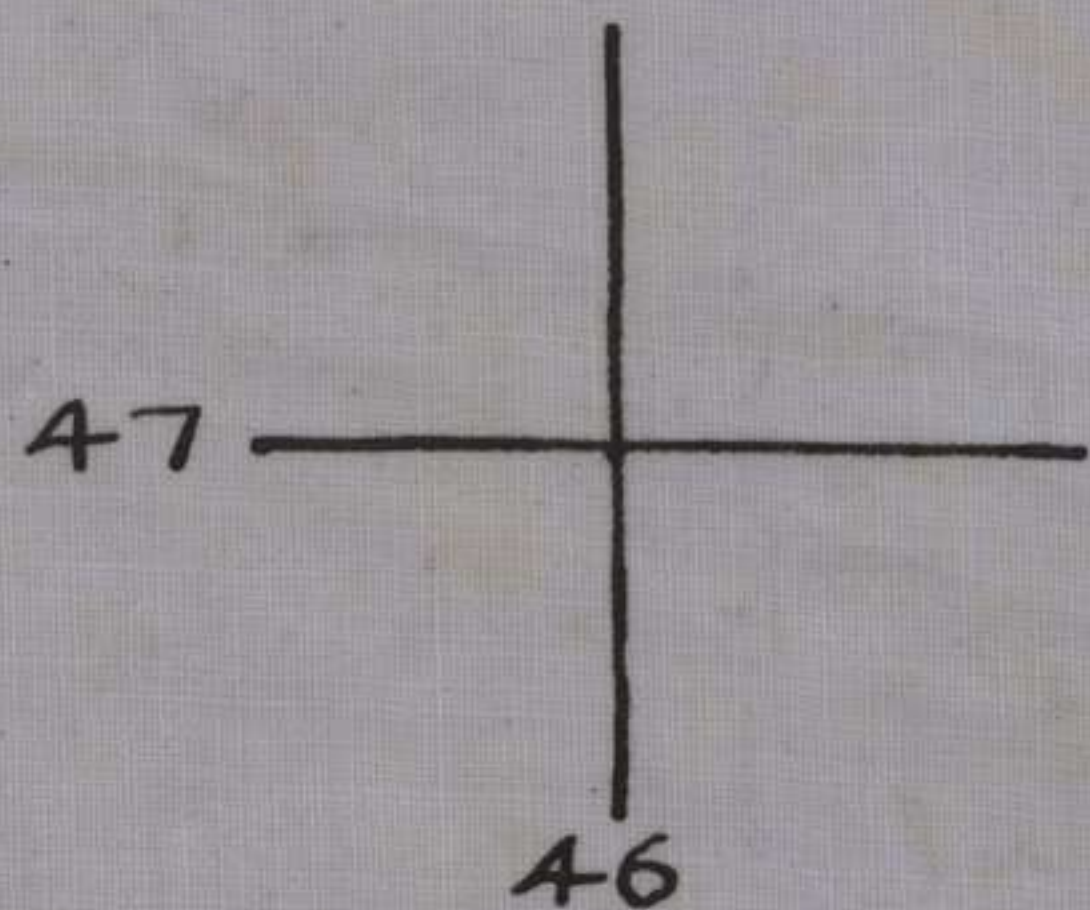
INT SEC  
2'15 AUST INF BN  
11 Aug '45

# PATROL OVERLAY

2'15 AUST INF BN

Superimpose over BRUNEI NE, N.W.

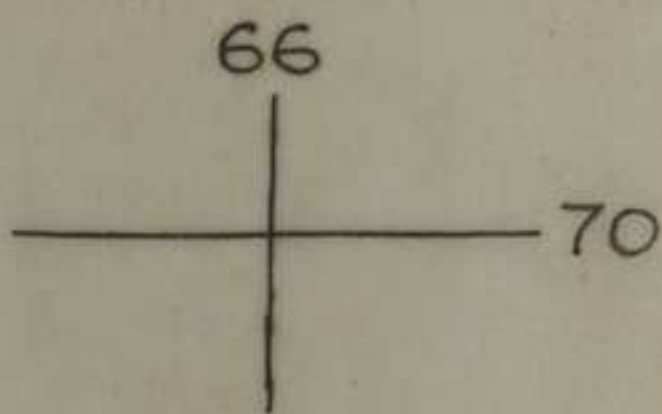
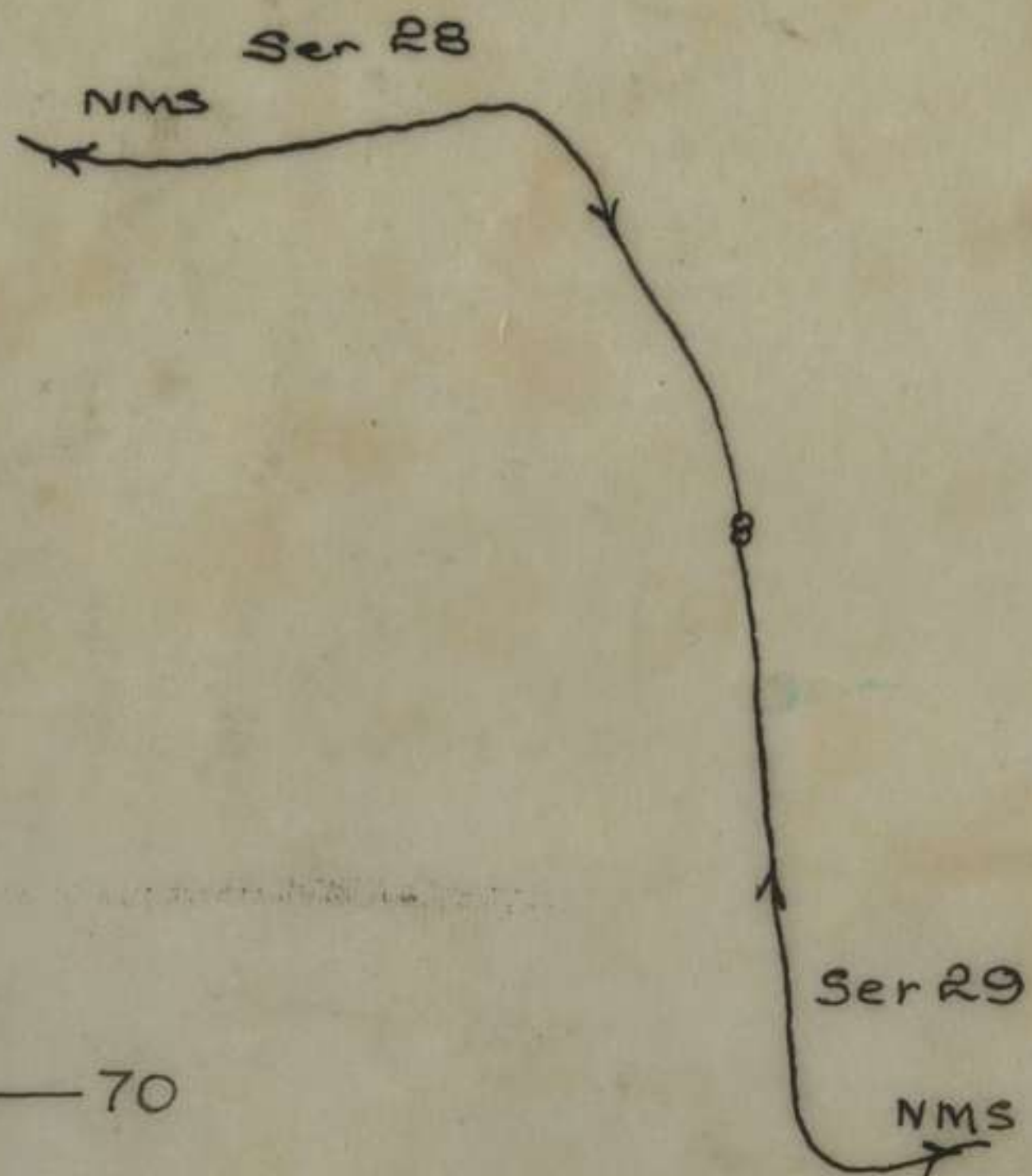
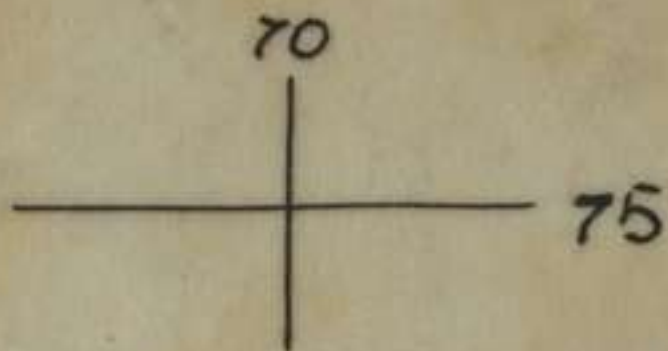
R.F. 1:25,000



Int Sec  
2'15 Aust Inf Bn  
13 Aug '95

# Patrol Trace 11 Aug

2/17 Patrol  
Ref Map MARUDI 1:50,000

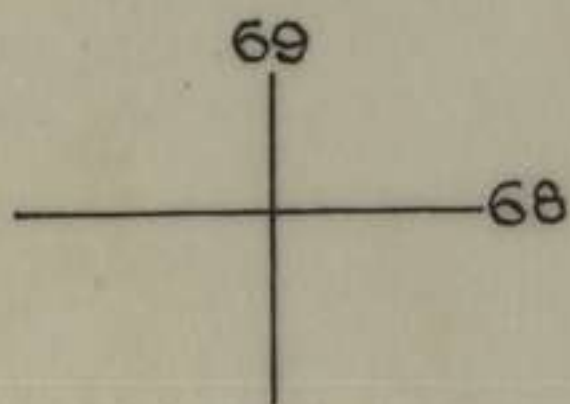

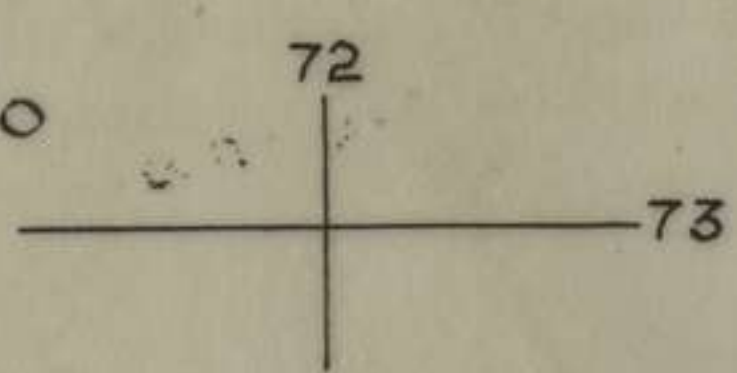


1-7 AUG

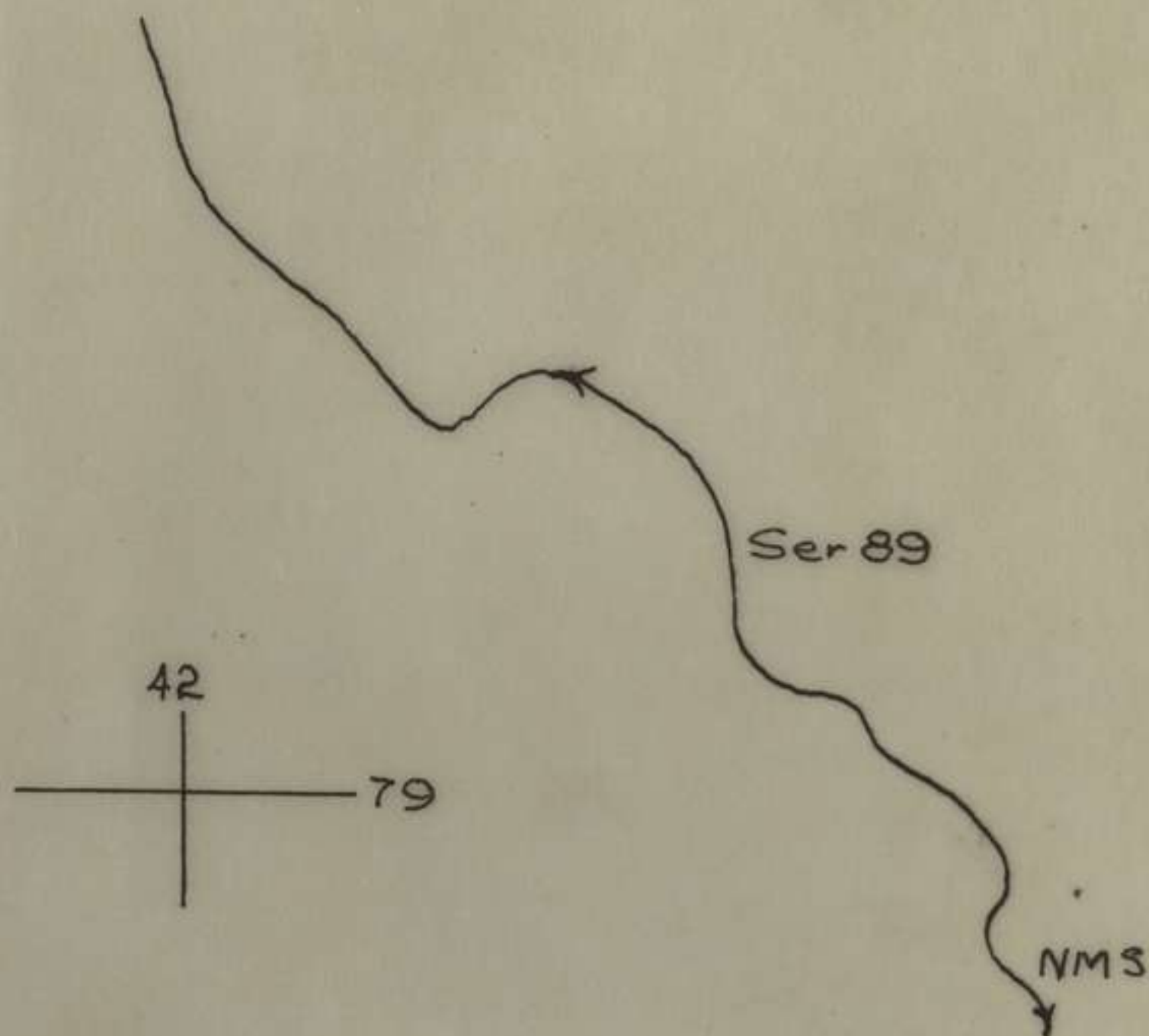
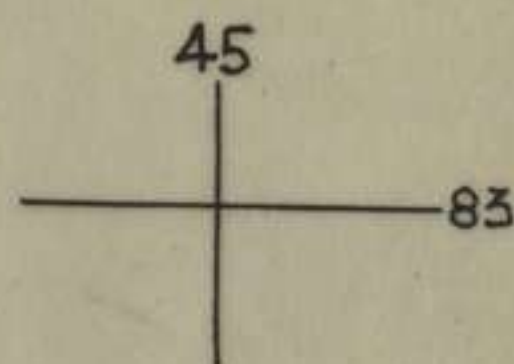
Patrol Trace

7 Aug 45

**2/17 Patrol**  
Ref Map MARUDI 1:50,000



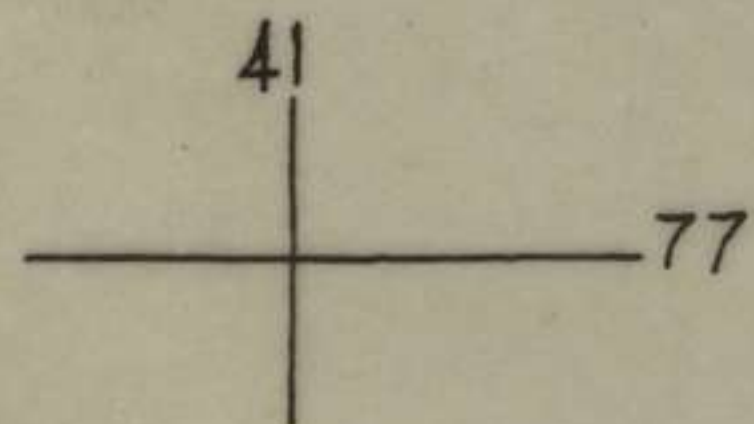
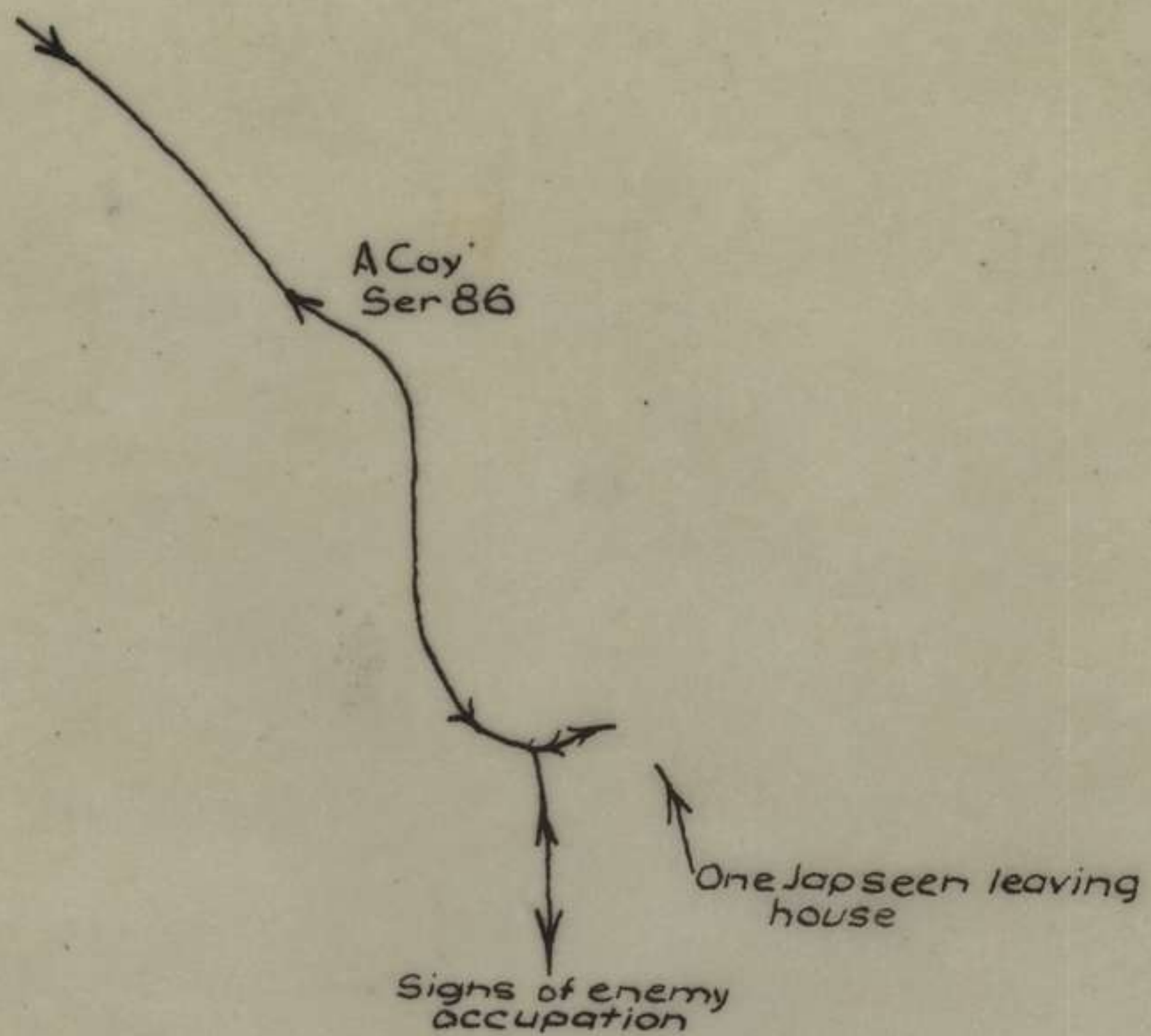
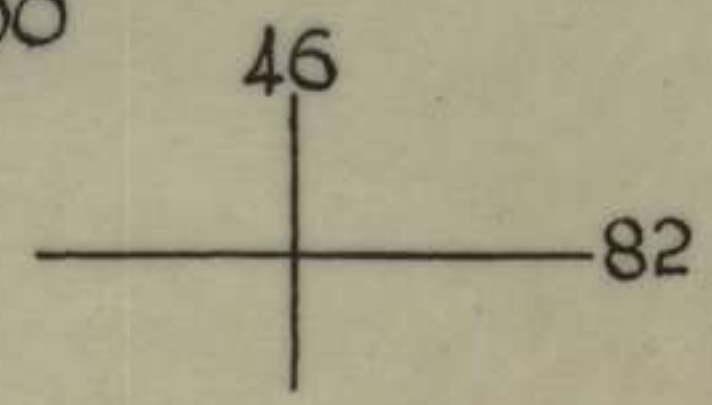
**2/13 Patrol**  
Ref Map LOAK BAY & PUJUT





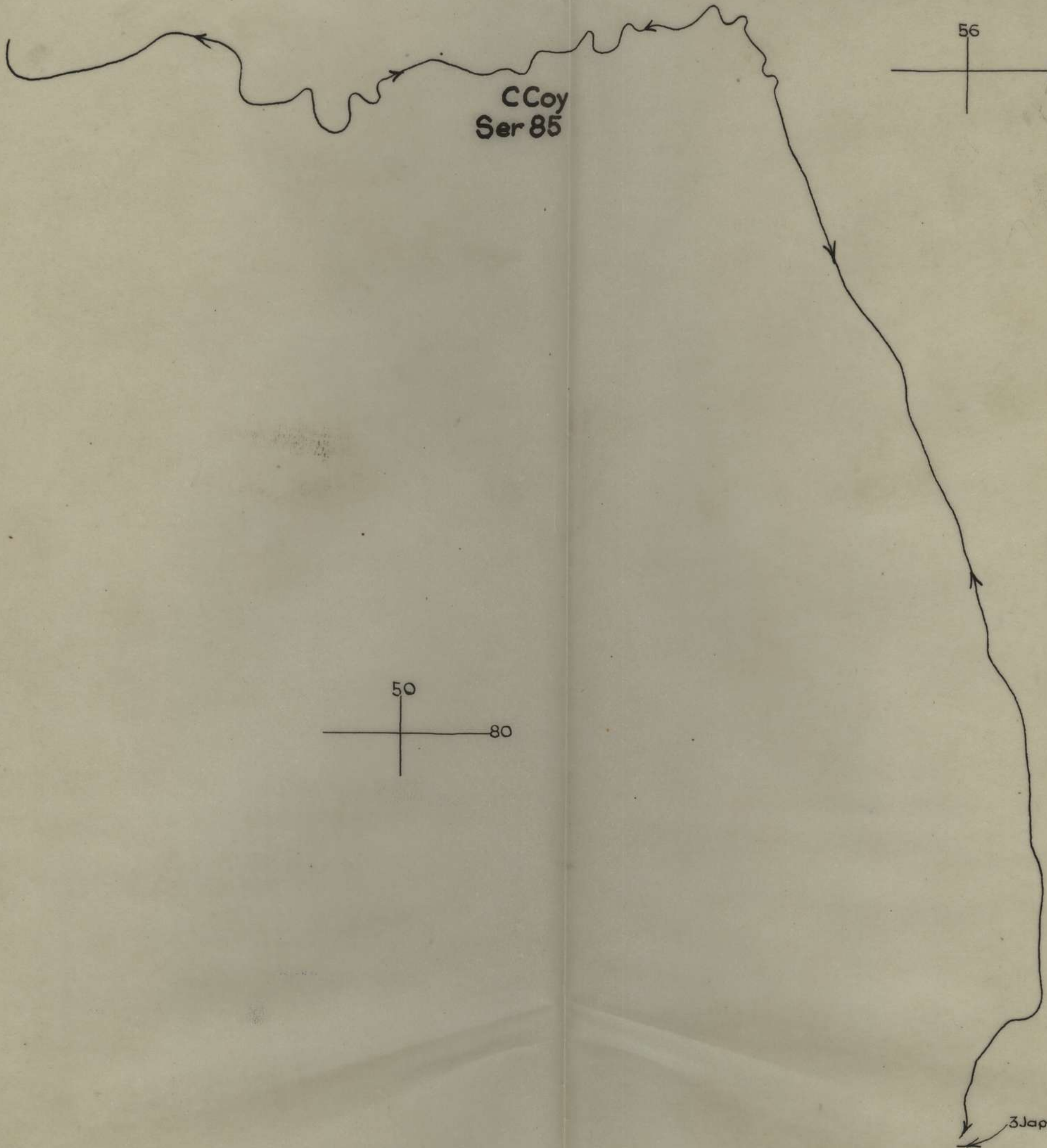
# 2/13 Patrol Trace 5 Aug 45

Ref Maps LOAK BAY, DUJUT & BAKAM 1:50,000



2/13 Patrol Trace  
Ref Maps PUJUT & BURI 1:50,000

2-5 Aug 45



CCoy  
Ser 85

56

87

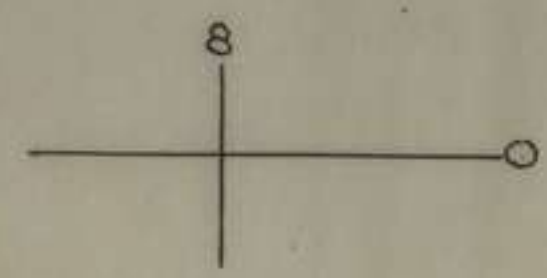
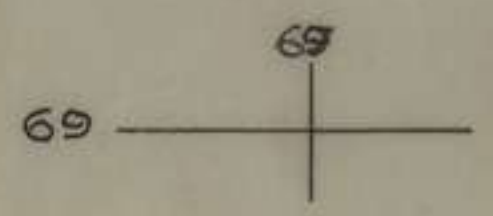
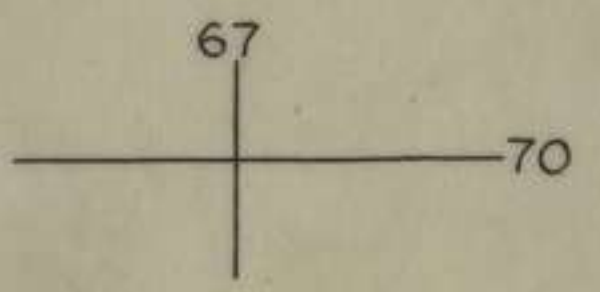
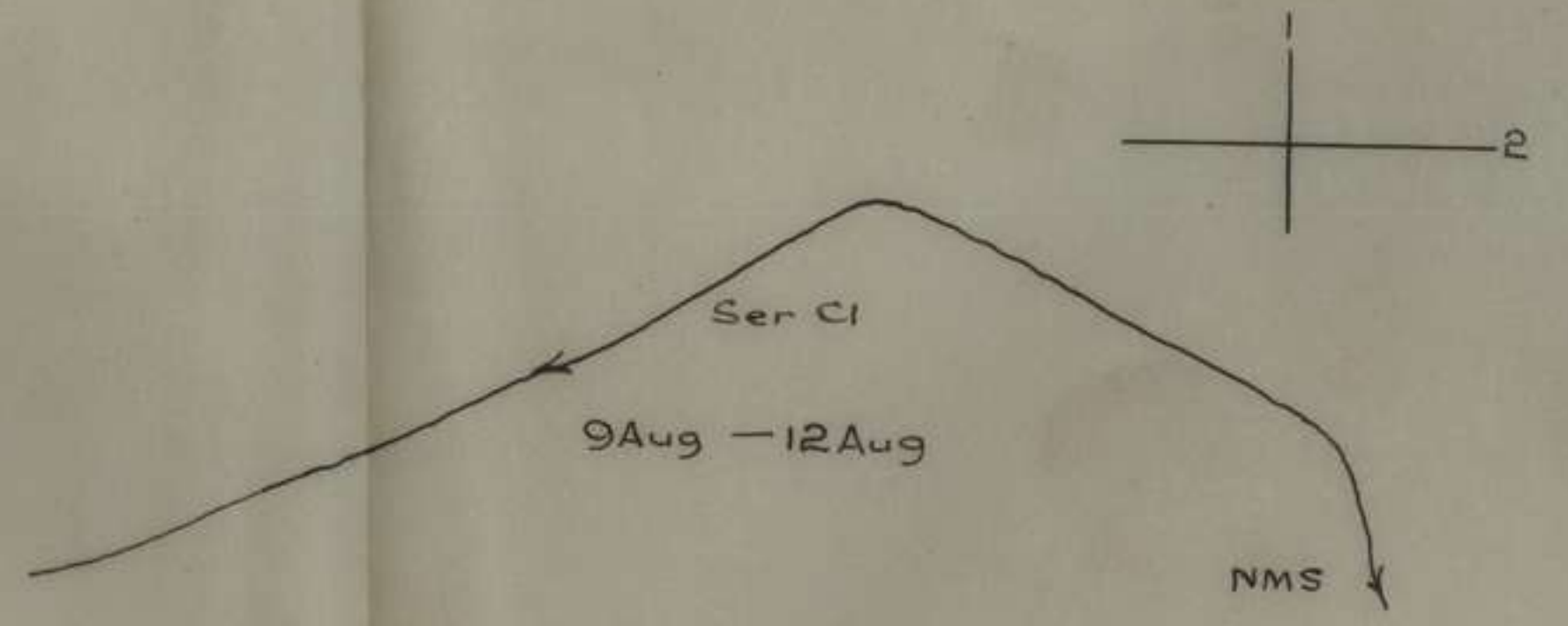
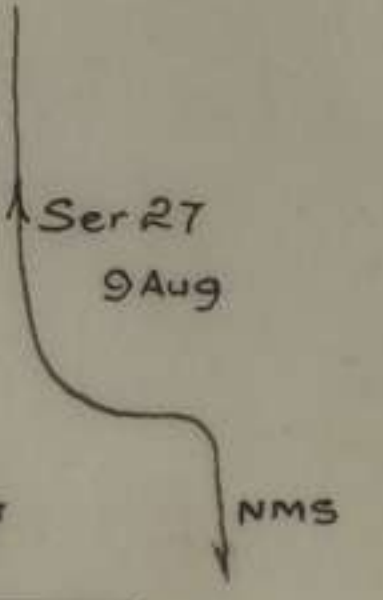
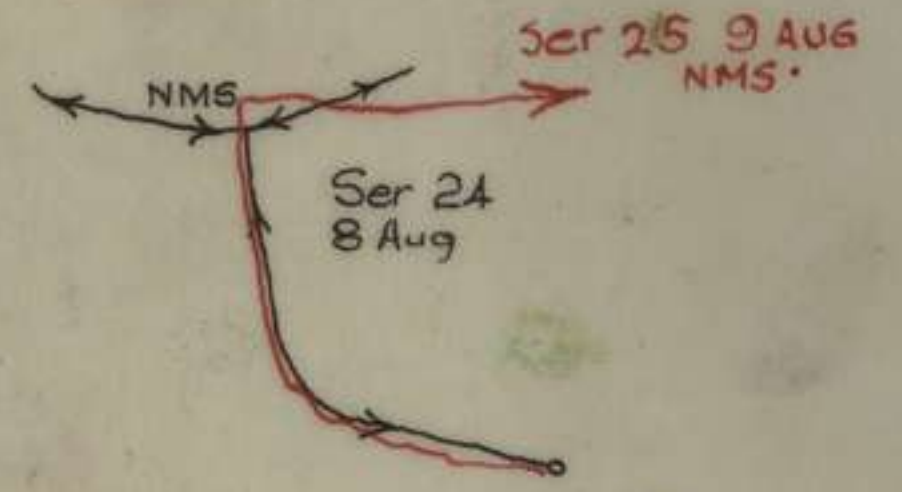
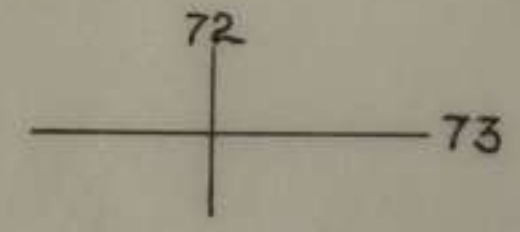
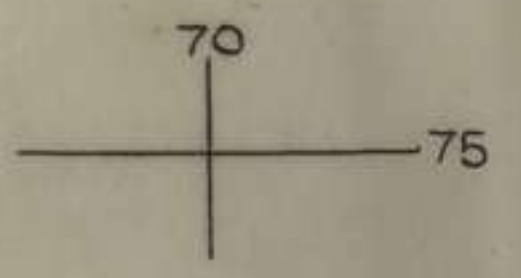
50

80

3 Japs seen

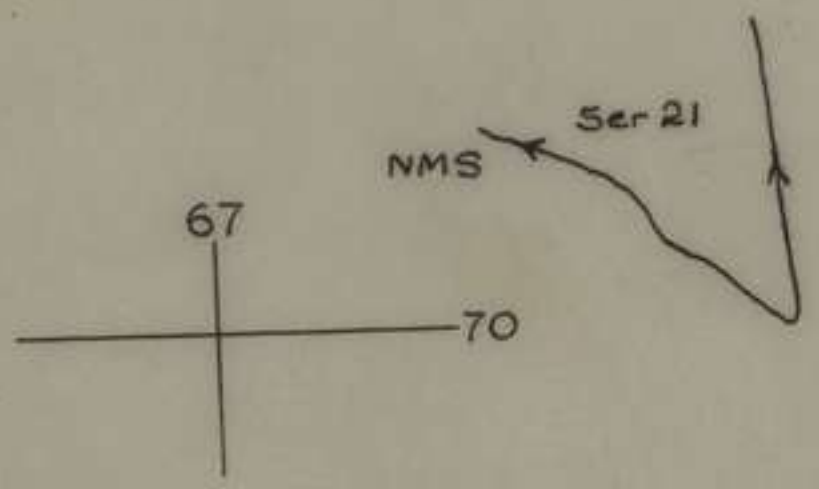

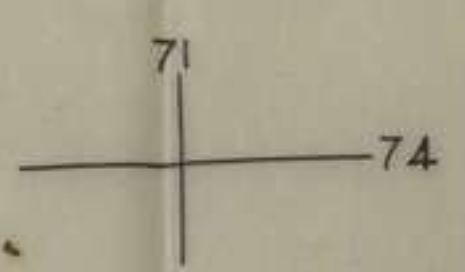
Patrol Trace 8 Aug 45  
9 "

2/17 Bn Patrol  
Ref Map MARUDI 1:50,000



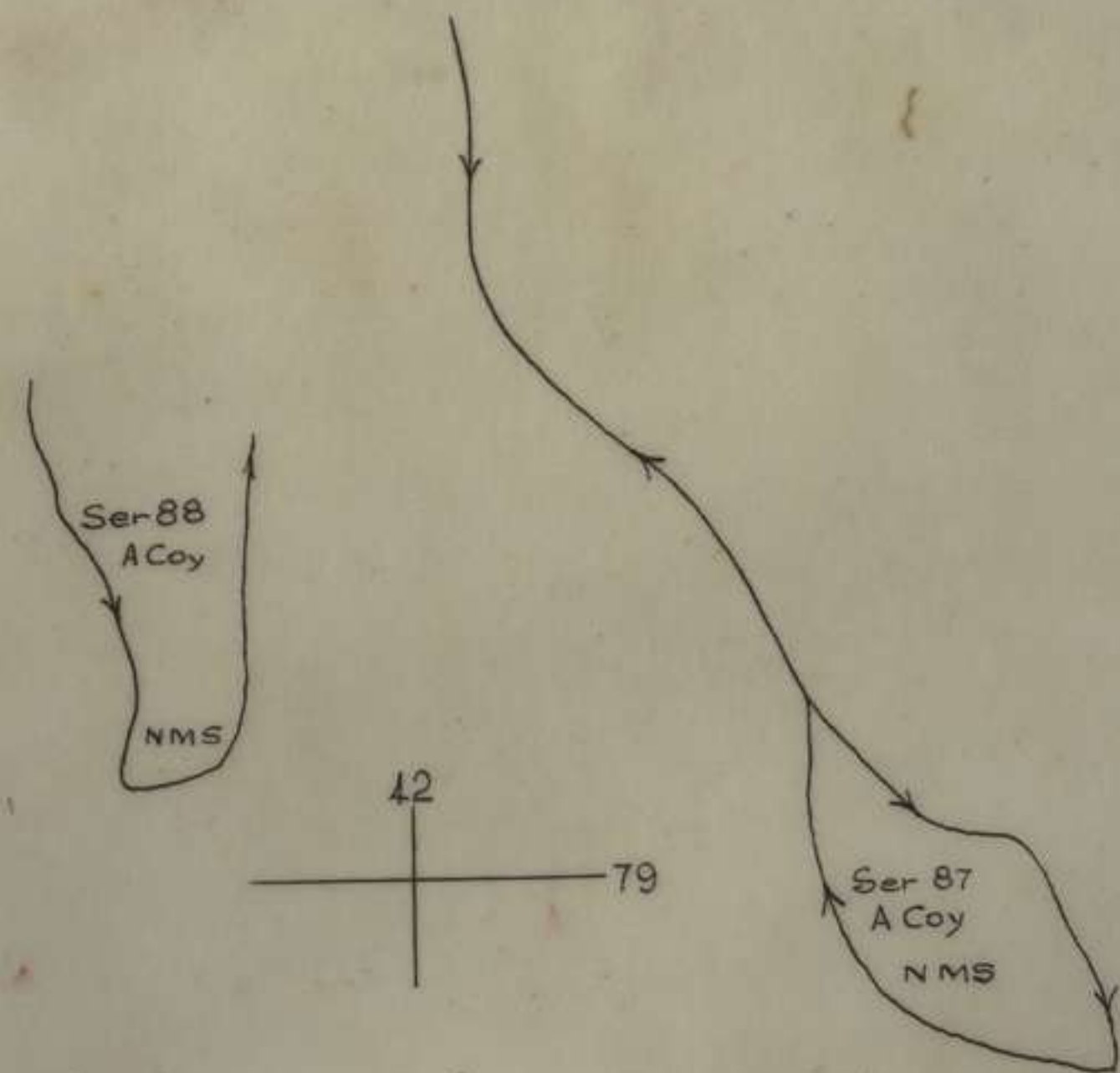
Patrol Trace 6 Aug 45

D Coy 2/17 Bn  
Ref Map MARUDI 1:50,000





PATROL TRACE 7 AUG 45

2/13 Patrol  
Ref Map LOAK BAY & PUJUT  
1:50,000



2/13 Patrol  
Ref Map LOAK BAY 1:50000




PATROL TRACE

1 Aug 45

PATROL TRACE

23 JUL 45



Ser 7 A Coy  
NMB

2/17 Patrol  
Ref Map M101 1:200,000



Ser 10  
(17 P)

2/13 Patrols  
Ref Map LOAKSAY PLAT 1:50,000



Ser 7 A Coy





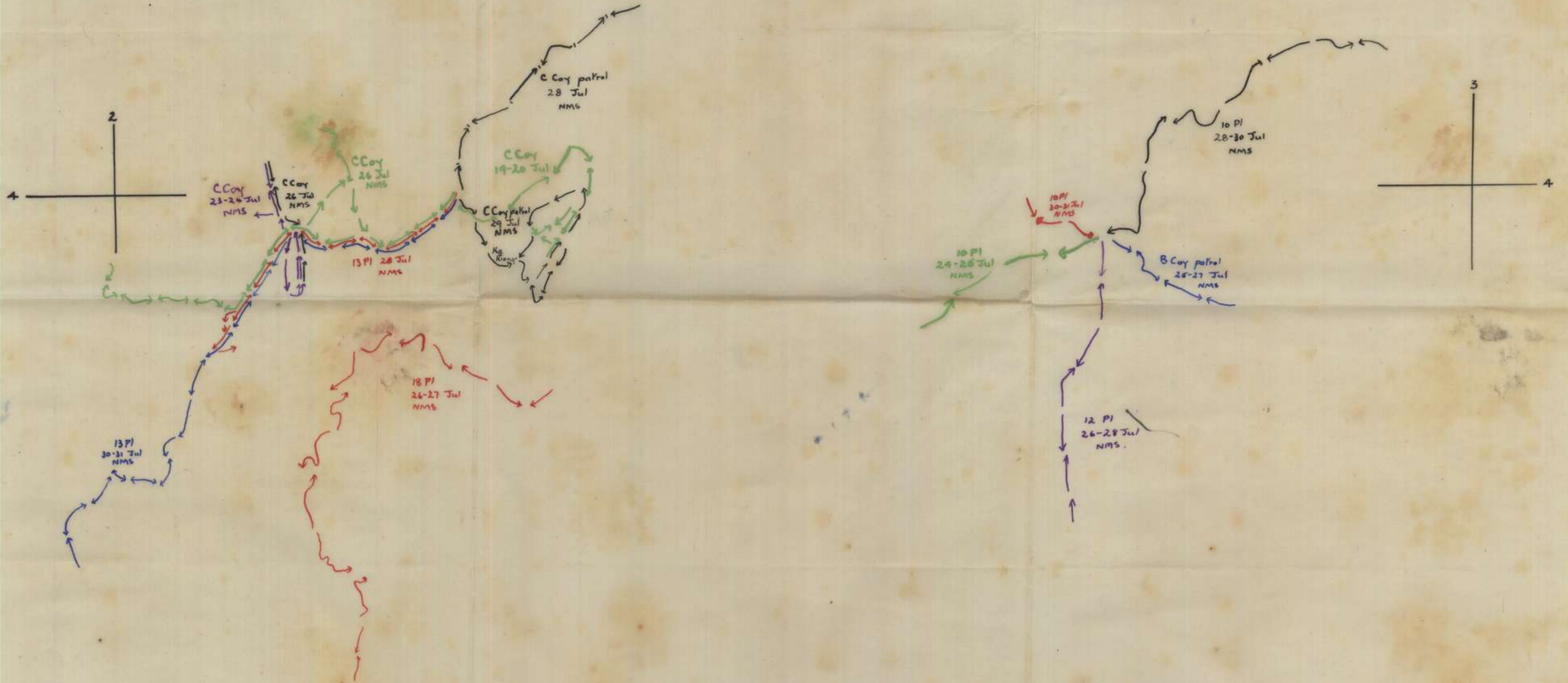


# PATROL OVERLAY

# 2'15 AUST INF BN

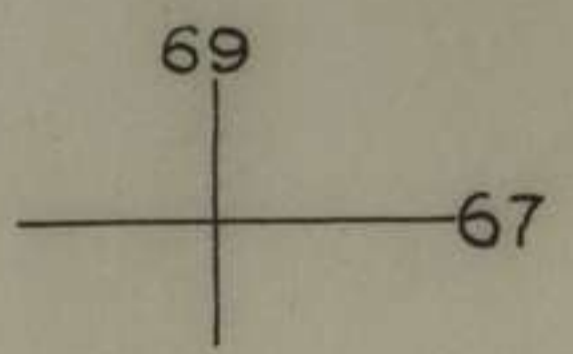

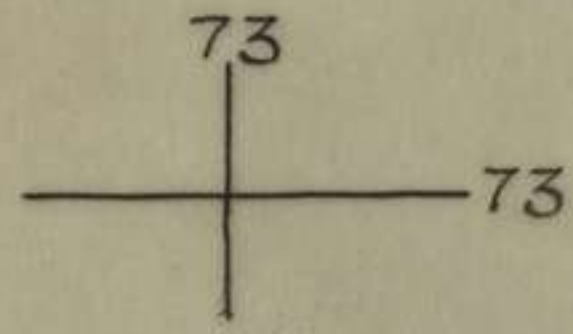
FOR WEEK ENDING 31 Jul '45

Superimpose over MIRI SINDUMIN sheets 1:250,000



INT SEC  
2'15 Aust Inf Bn  
8 Aug '45

2/17 Bn Patrol  
Ref Map MARUDI 1:20,000




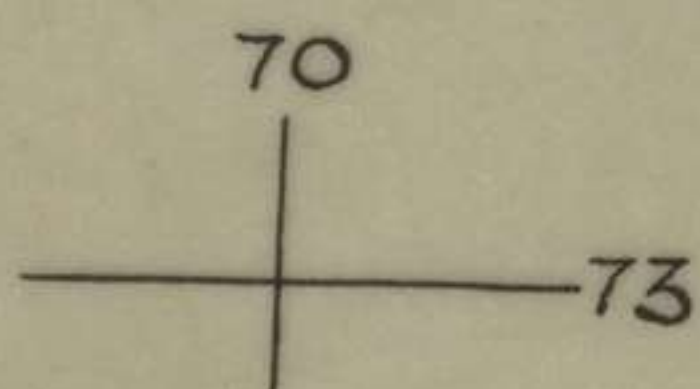
PATROL TRACE 30 Jul 45

# PATROL TRACE

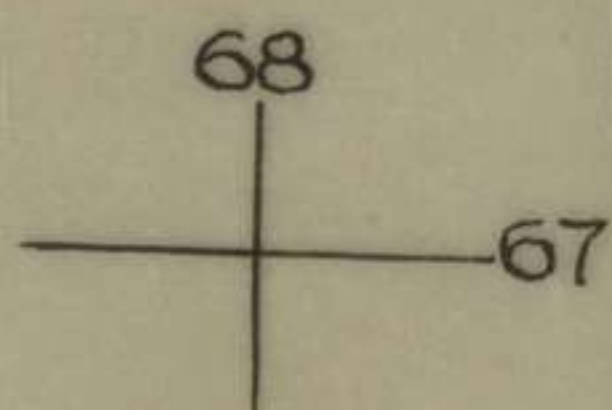
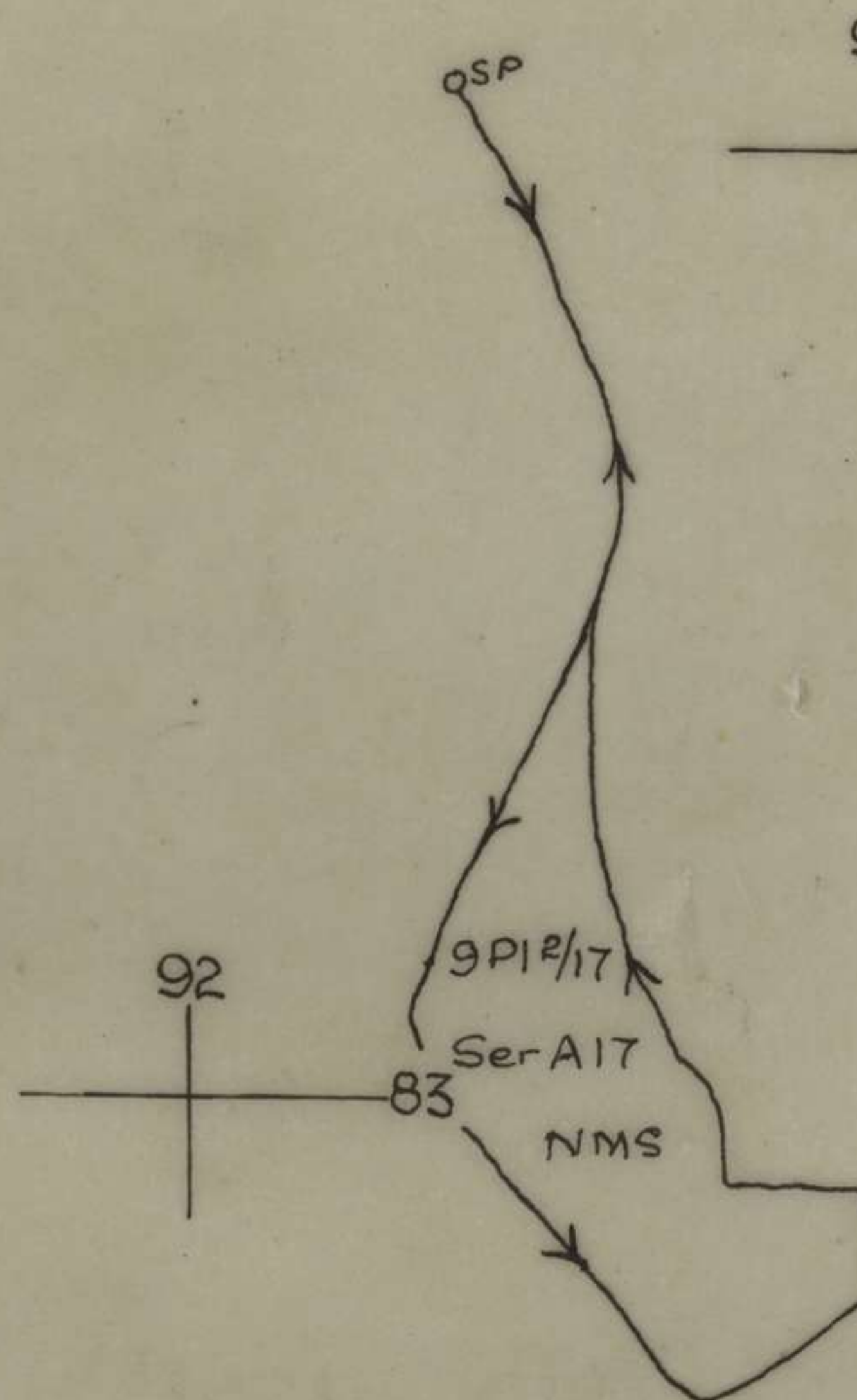
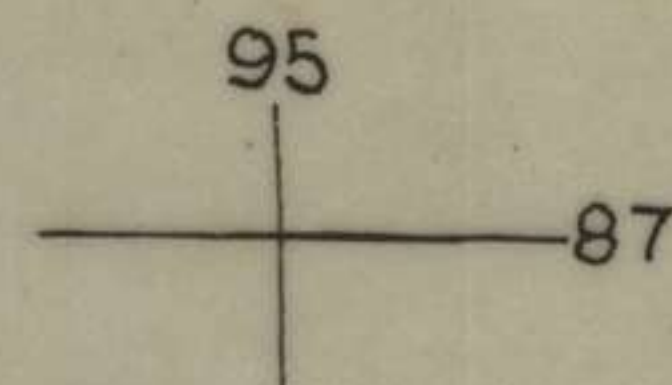
31 Jul 45

## 2/17 Patrol

Ref Map MARUDI 1:50,000

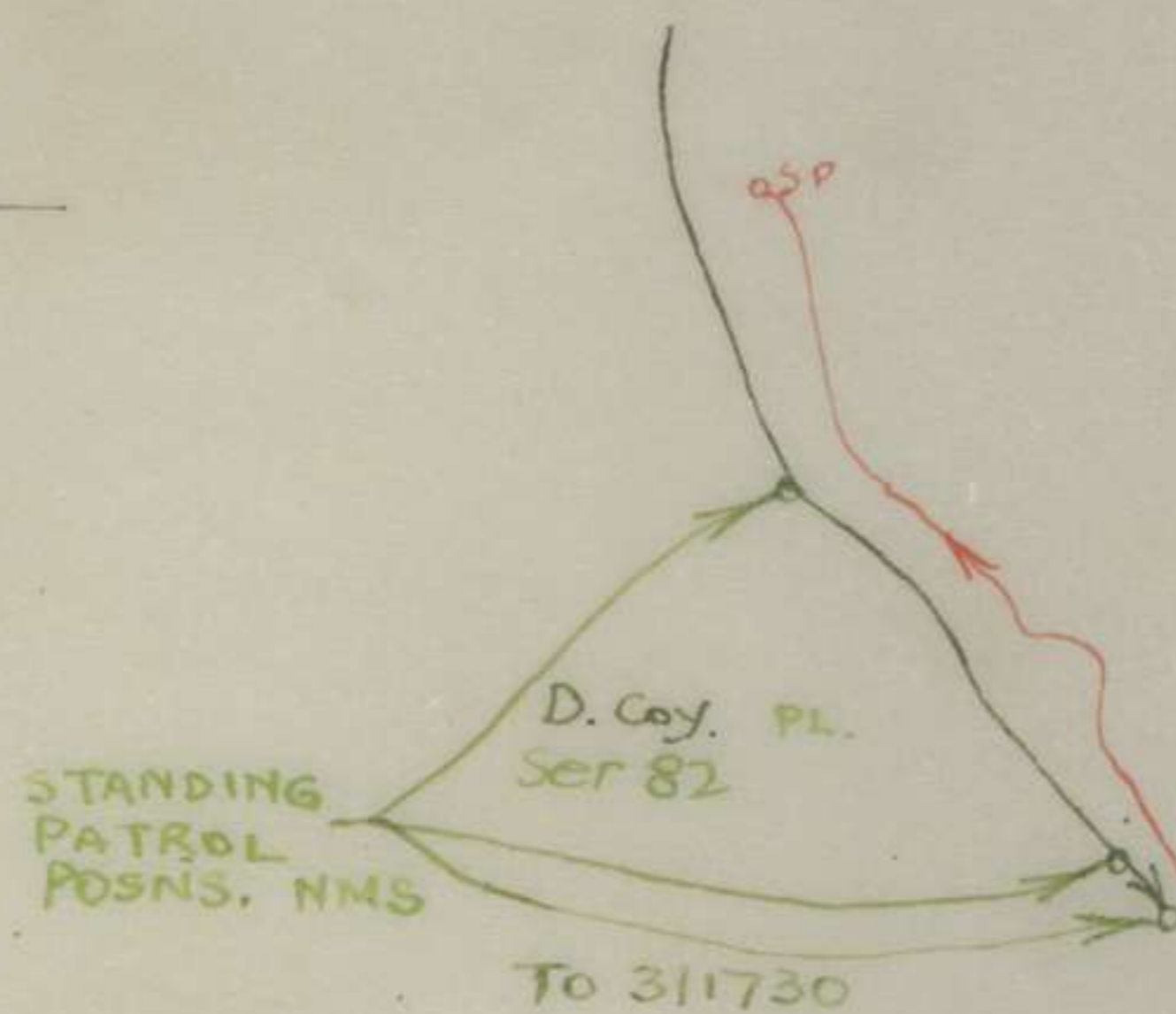
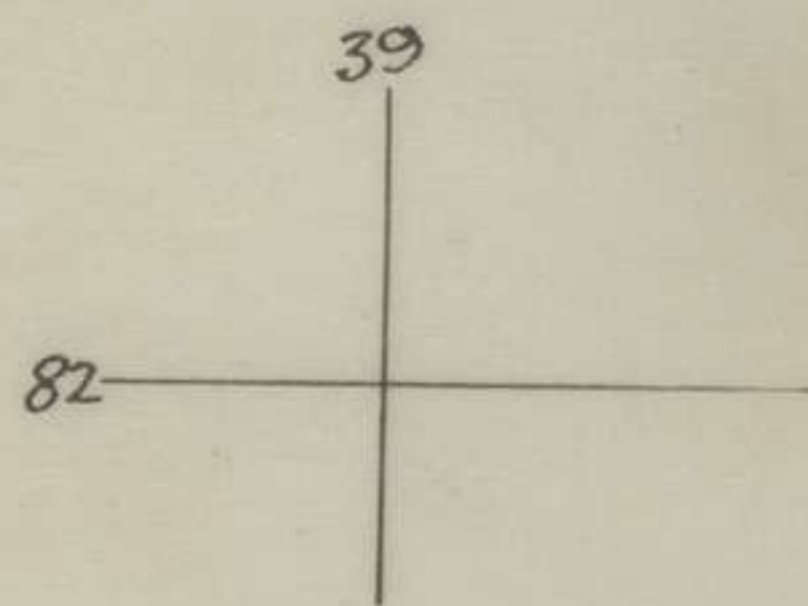


Ref Map BADAS-LABI Special



PATROL TRACE  
2/13 BN 31 JUL

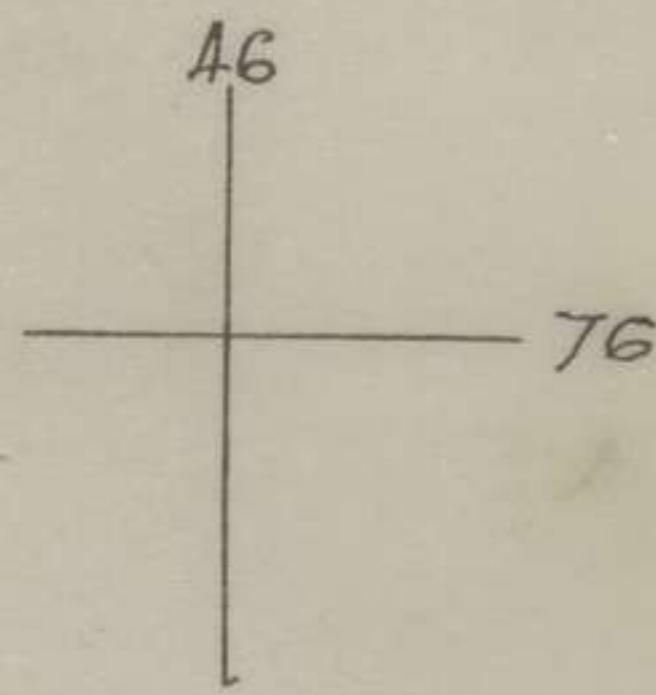
REF: LOAK BAY 1:50,000.



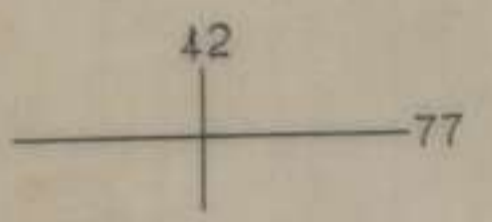
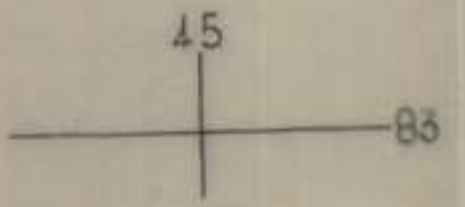
A Coy Ser 83 standing patrol  
To 312000  
010500

Ser 81 II PL.  
To 311400 I  
TI 311800 I

Signs 10 men  
having had meal  
left 50 min. before  
patrol arrived (Native report)



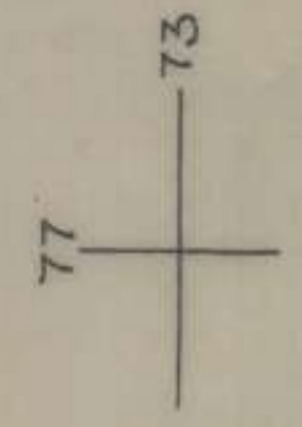
2/13 Patrol  
Ref Map LOAK BAY 1:50,000



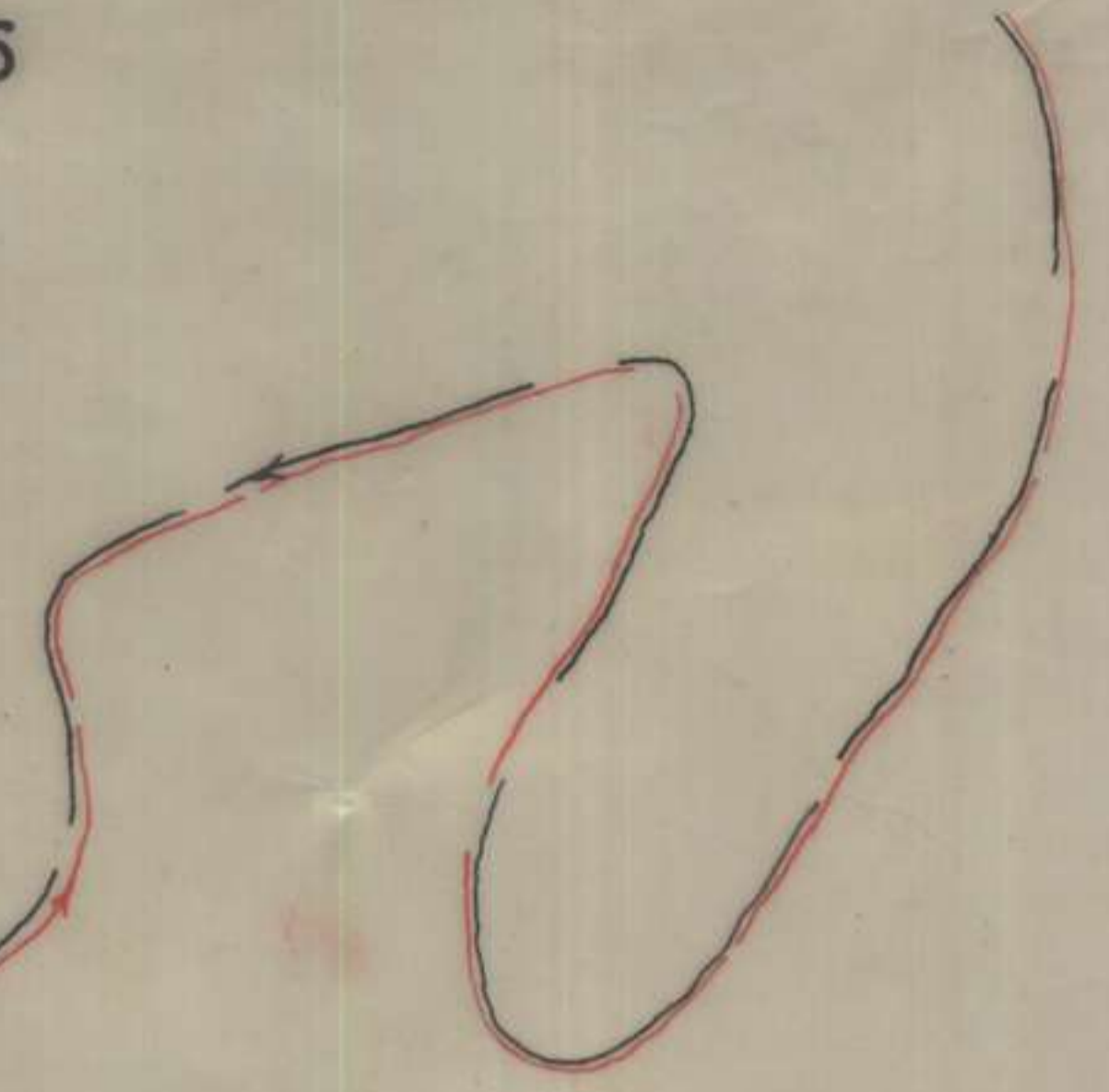
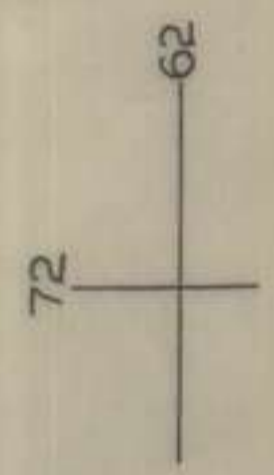
Patrol Trace 29 Jul 45

2/17 Patrol

Ref Map MARUDI 1:50,000



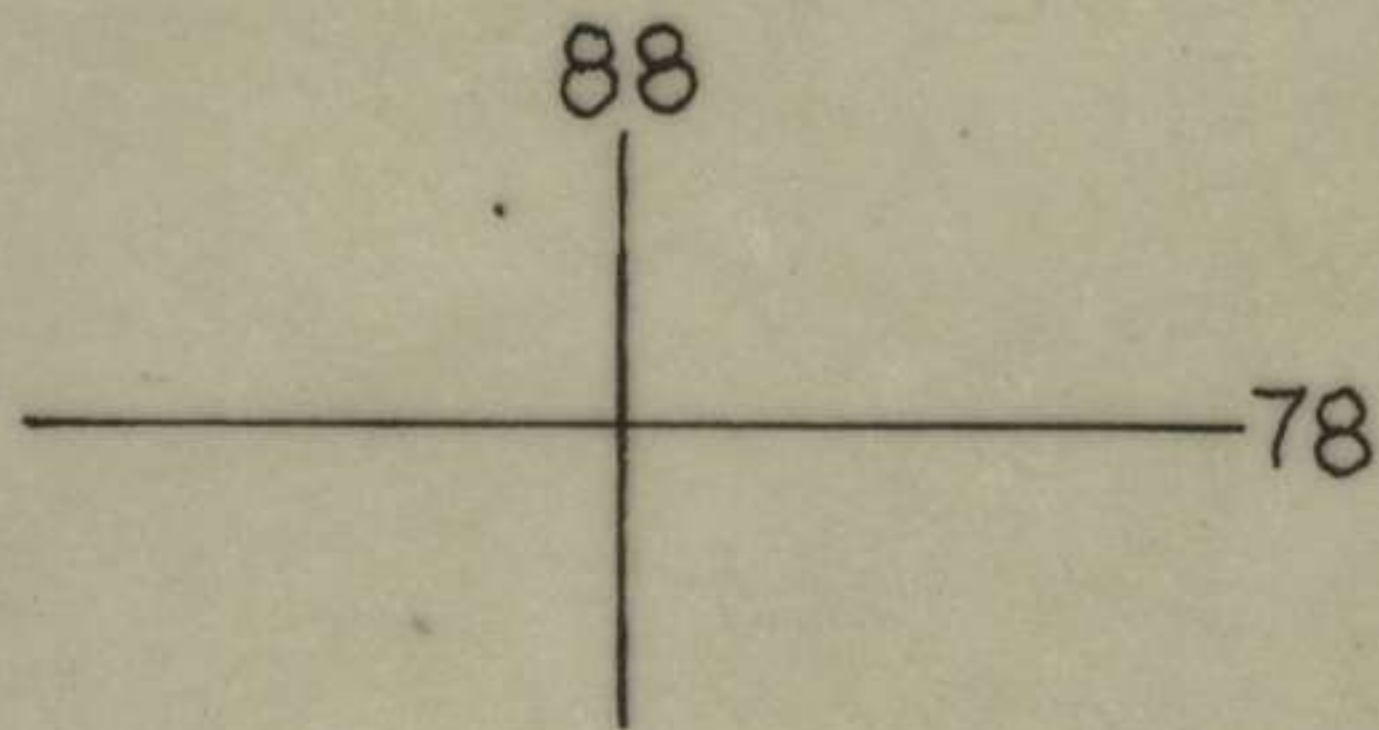

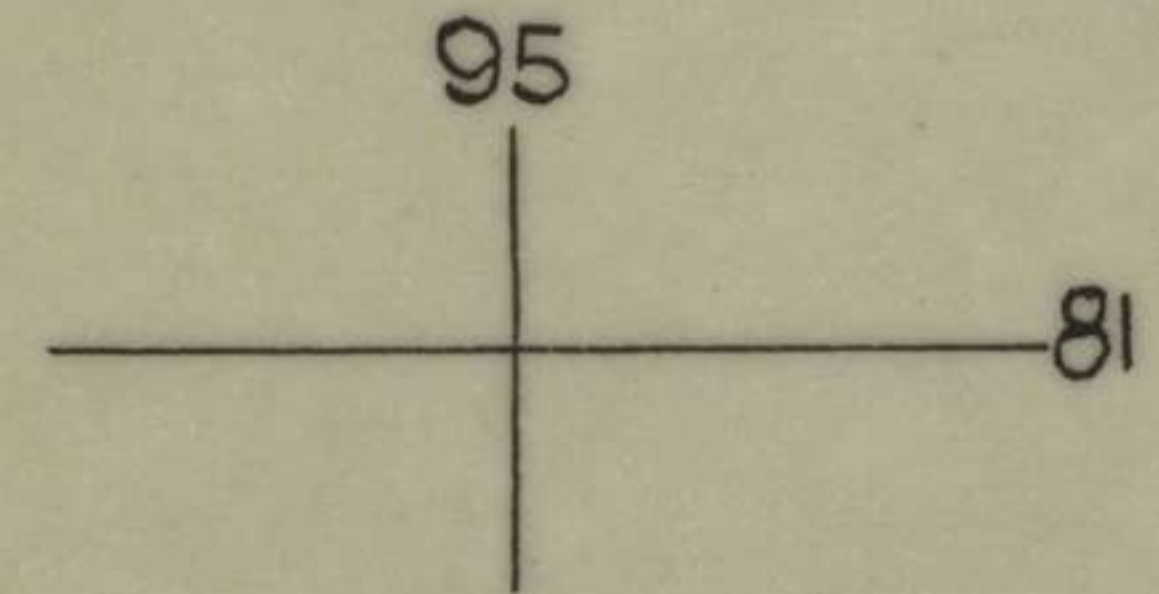
Ser 17 D Coy NMS  
(unable to proceed any further owing to darkness)



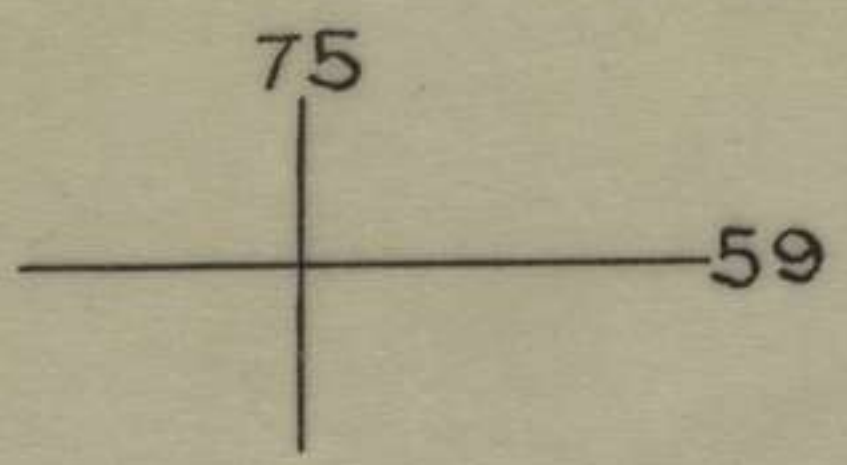

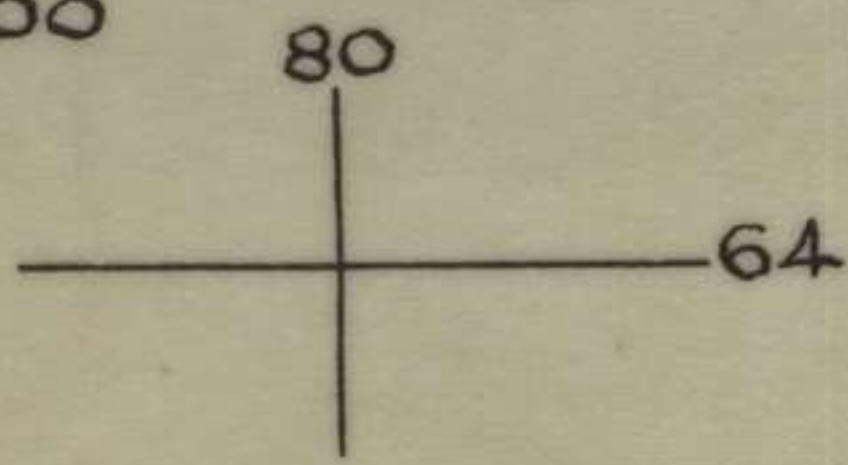
# 2/17 Datrol Trace

28 Jul 45

Ref Map BADAS-LABI Special 1:63,360




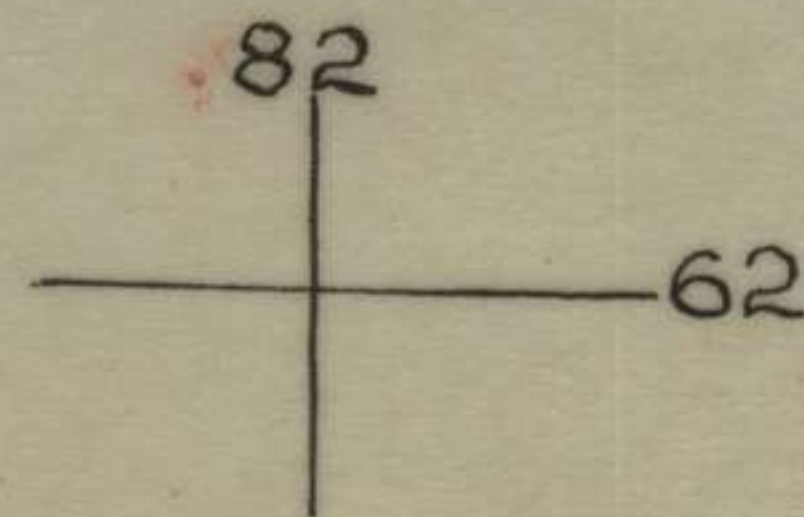
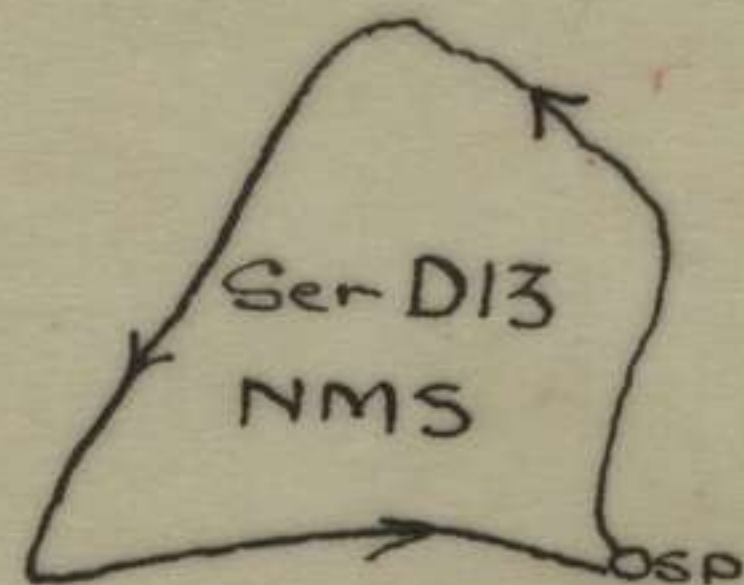
R/17 Patrols 28 Jul  
Ref Map MARUDI SKETCH MAP 1:50,000



# 2/17 Bn Patrol

25 Jul 45

Ref Map MARUDI SKETCH MAP 1:50,000

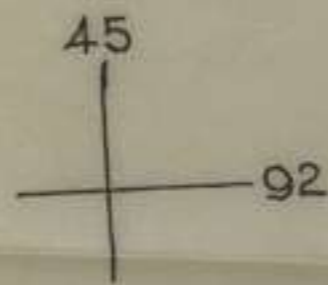

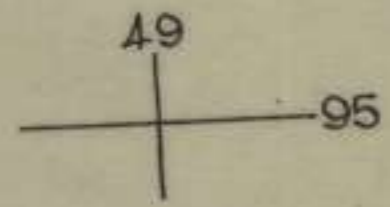




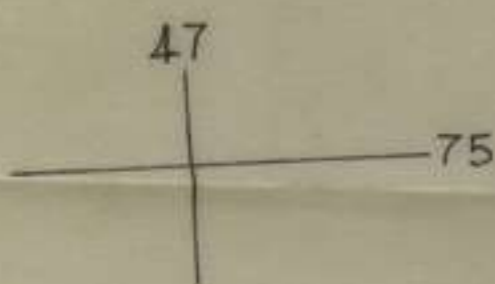
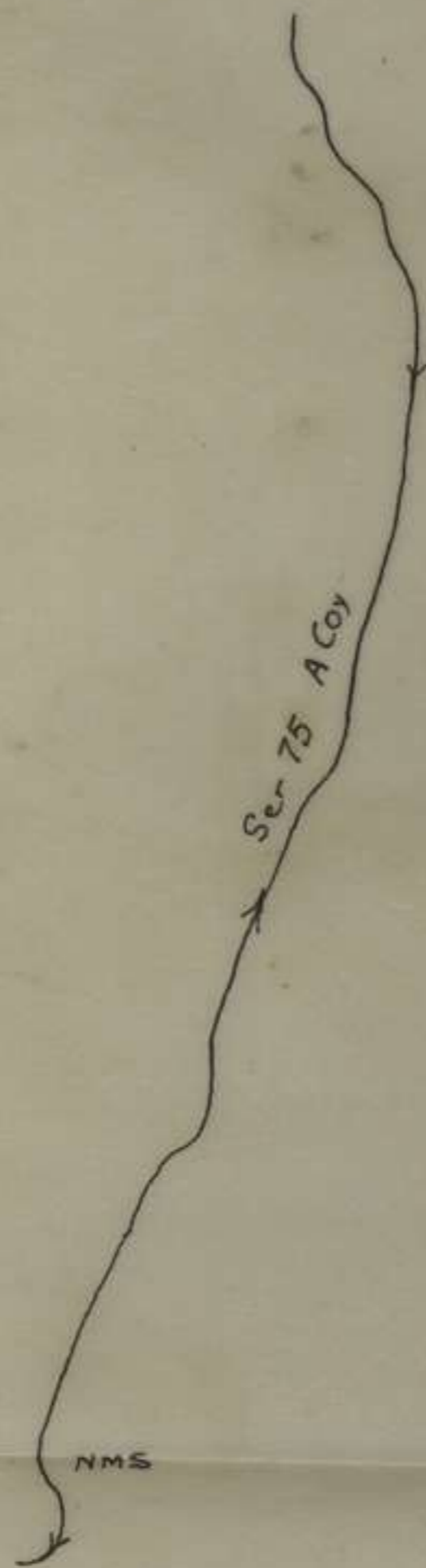
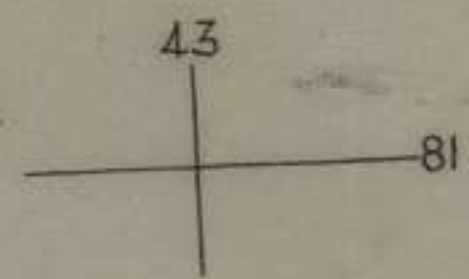
# 2/13 Patrol Trace

Ref Map PUJUT 1:50,000

24 Jul 45

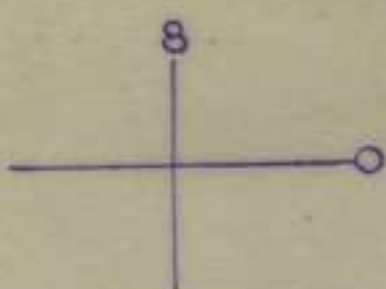



Ref Maps LOAK BAY & BAKAM 1:50,000



# 2/17 Patrol Trace

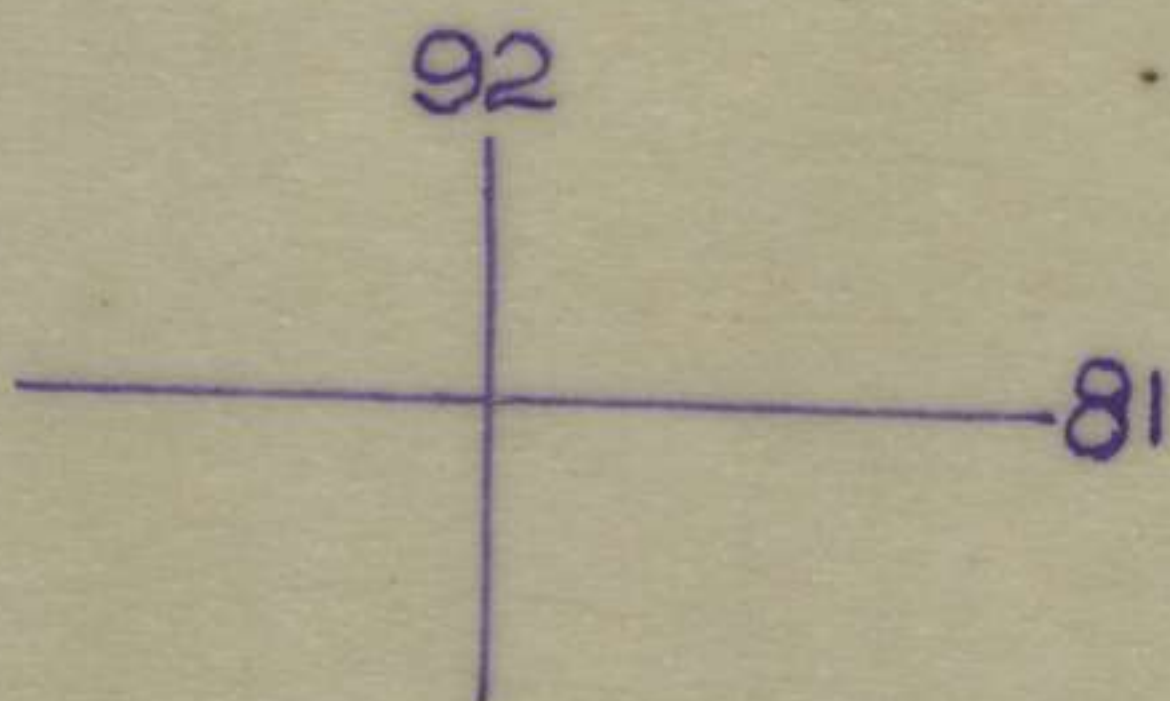

Ref Map MIRI 1:250,000



# 2/17 Bn Patrol Trace

26 Jul

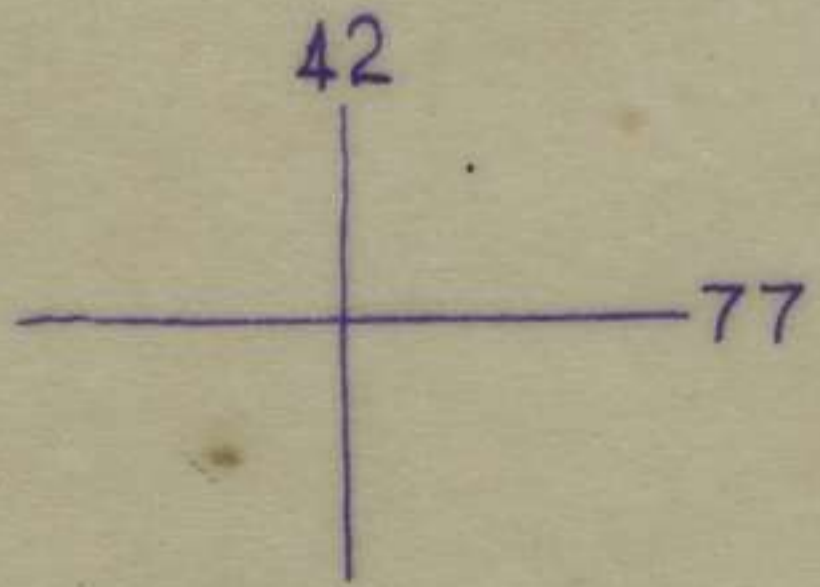
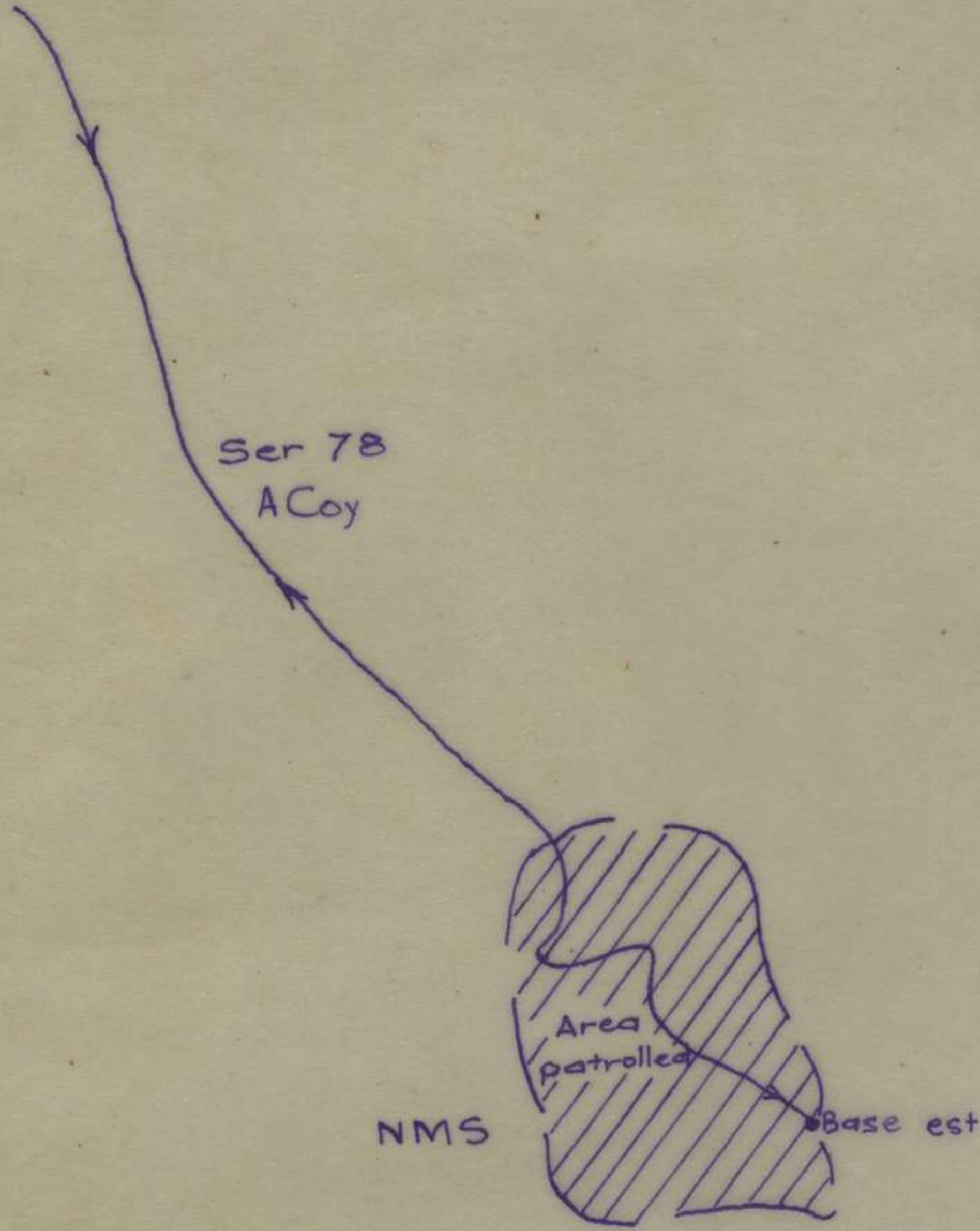
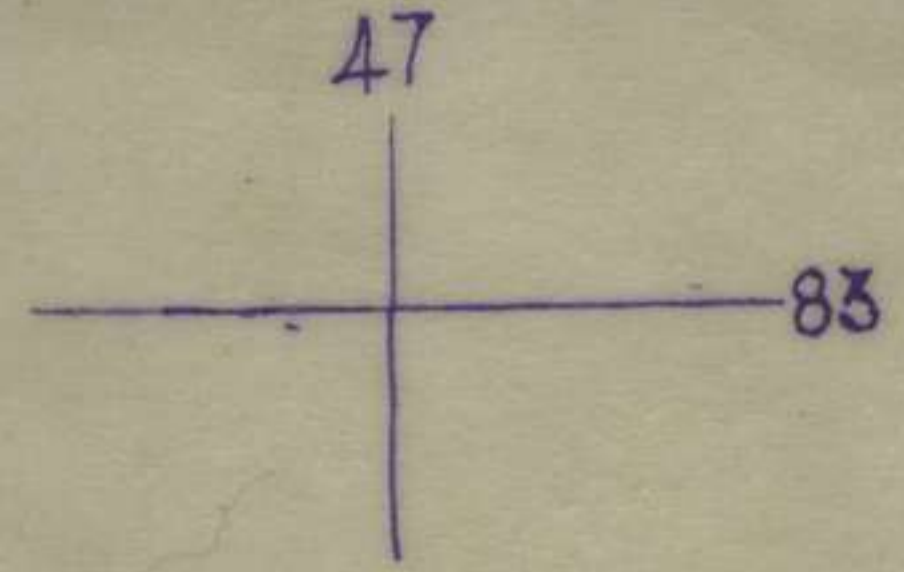
Ref Map BADAS-LABI-MENDARAM SPECIAL



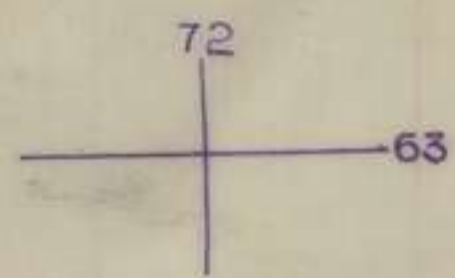
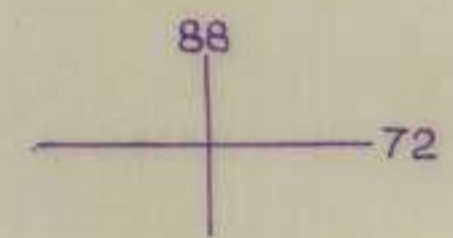
# 2/13 Patrol Trace

27 Jul 45

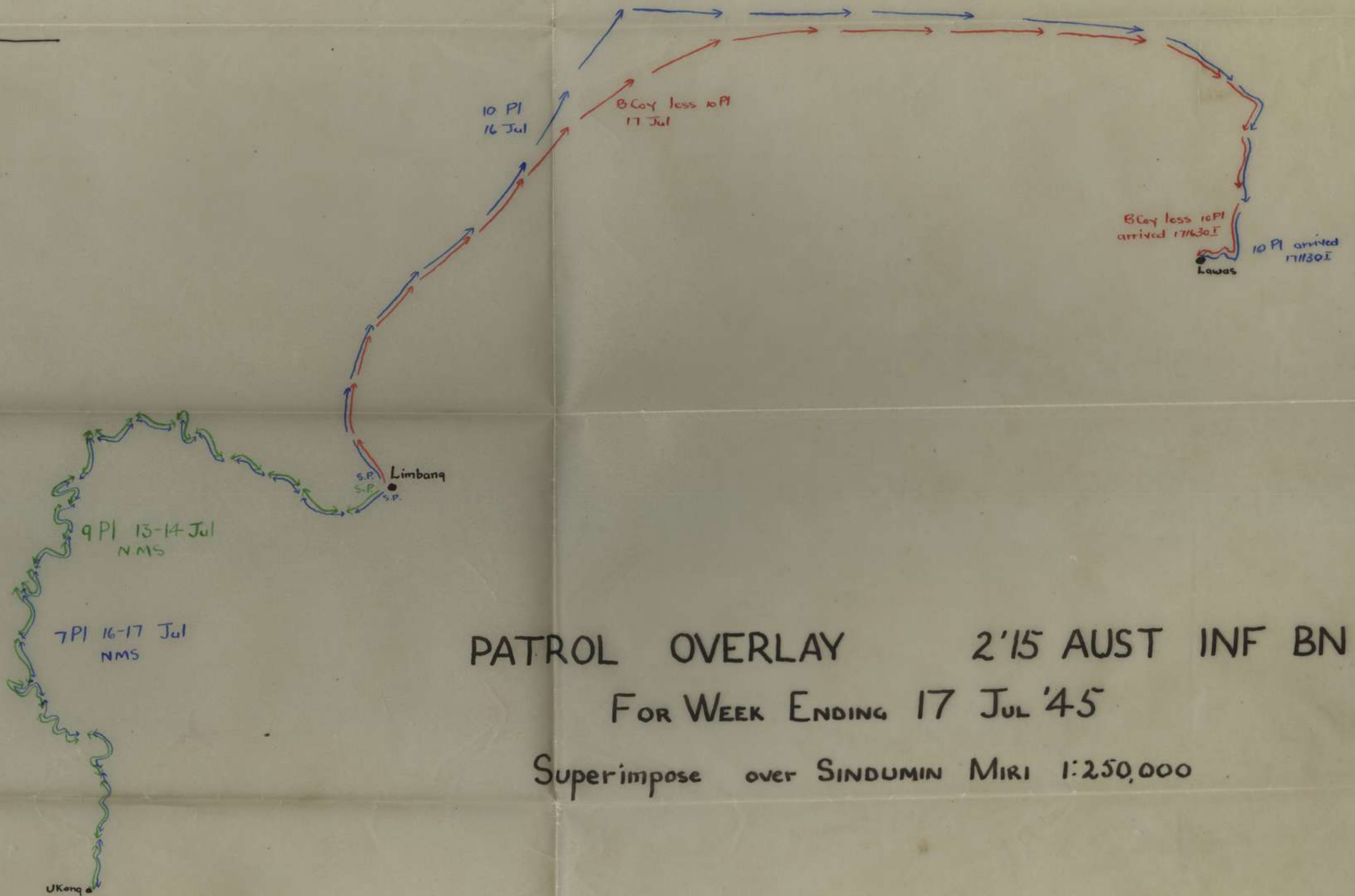
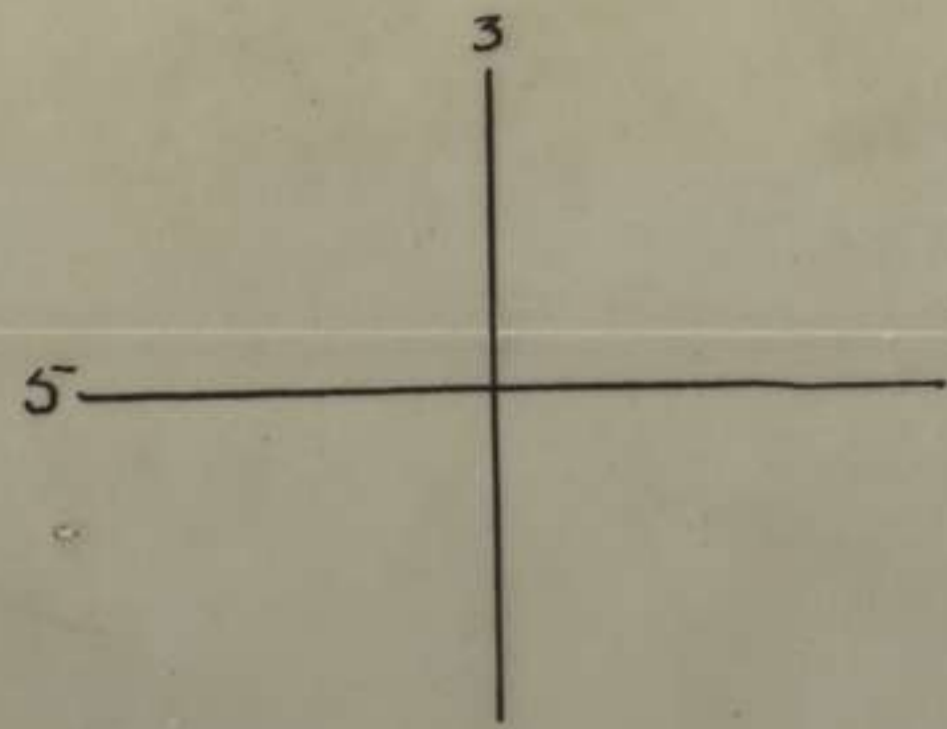
Ref Map LOAK BAY & DUJUT 1:50,000



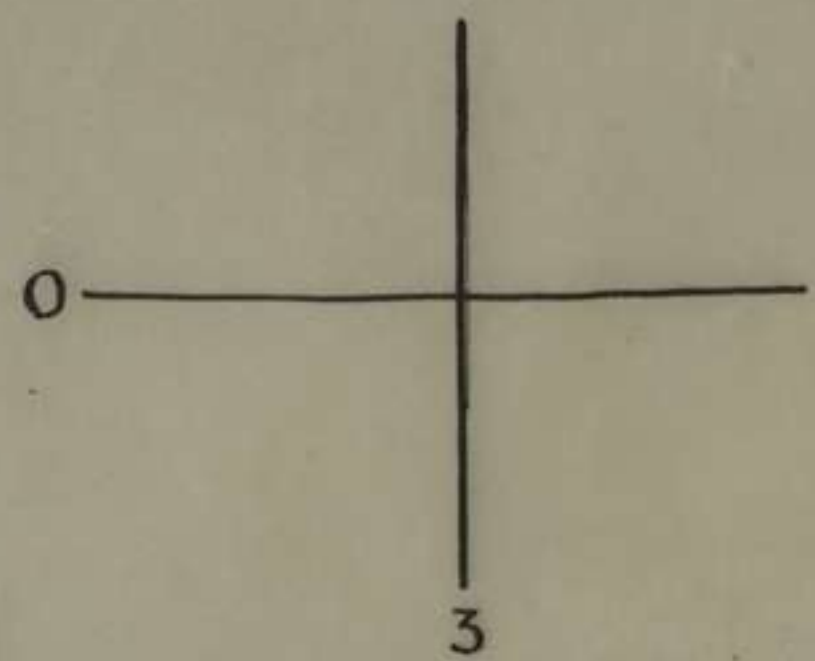
2/17 Patrol Trace 24 Jul  
Ref Maps Marudi - Teraja 1:50,000



14 JUL — 23 JUL



PATROL OVERLAY 2/15 AUST INF BN  
 FOR WEEK ENDING 17 JUL '45  
 Superimpose over SINDUMIN MIRI 1:250,000



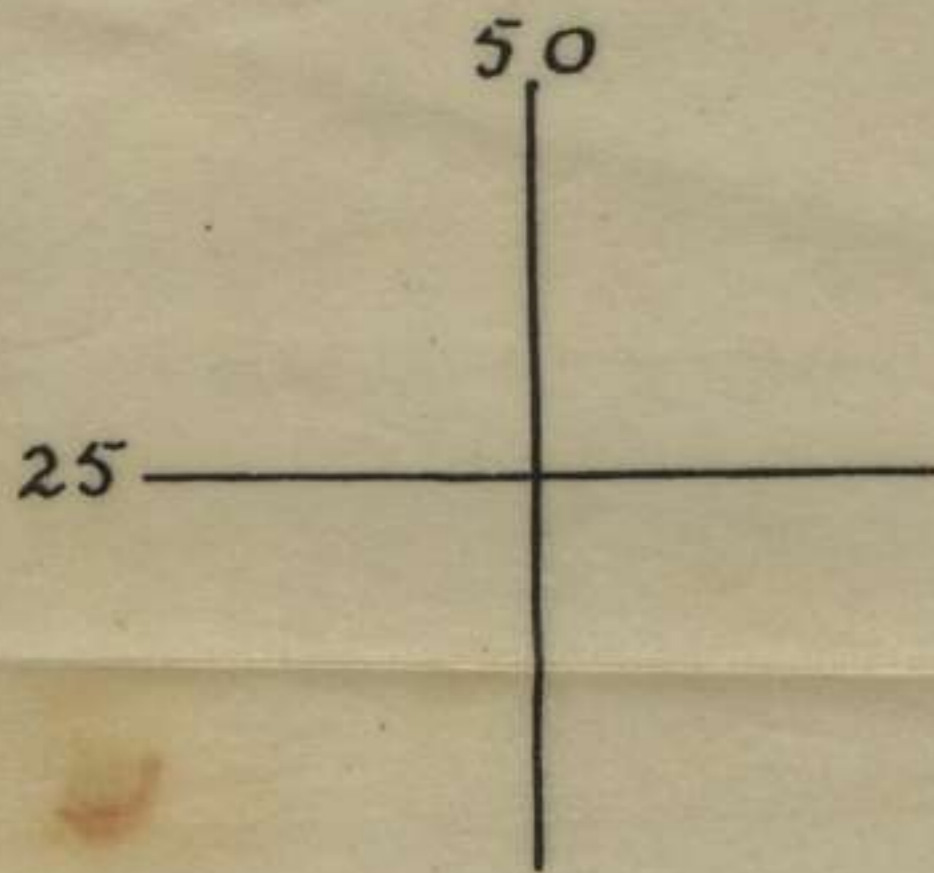
INT SEC  
 2/15 Aust Inf Bn  
 22 Jul '45

# PATROL OVERLAY

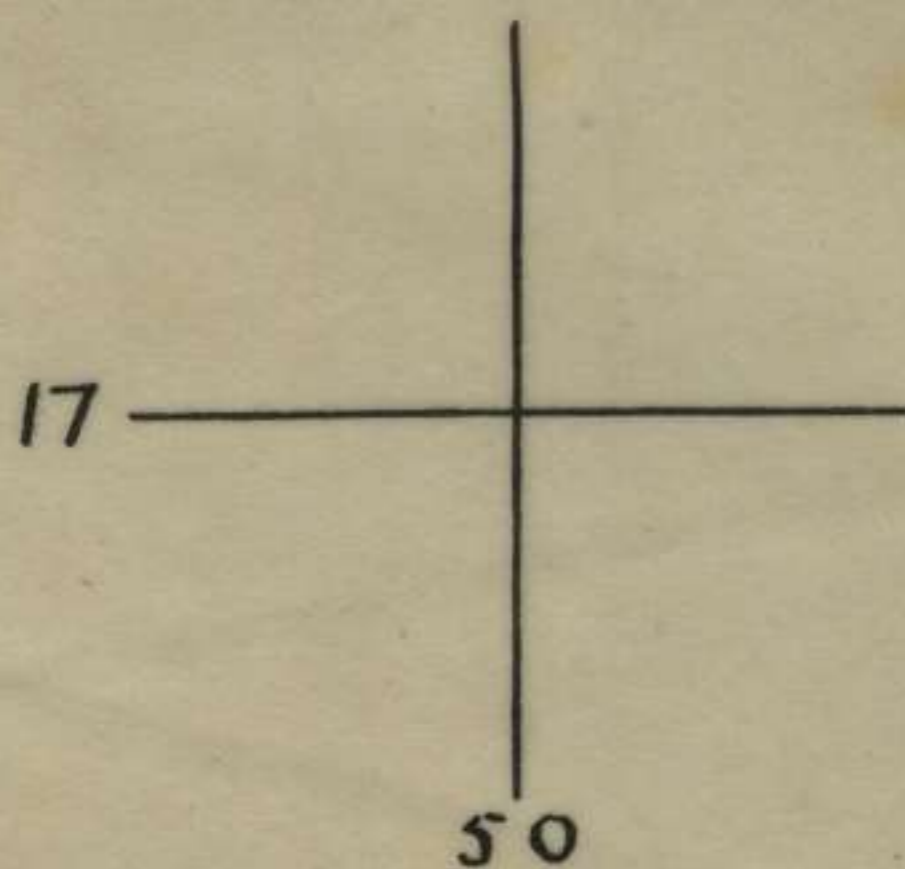
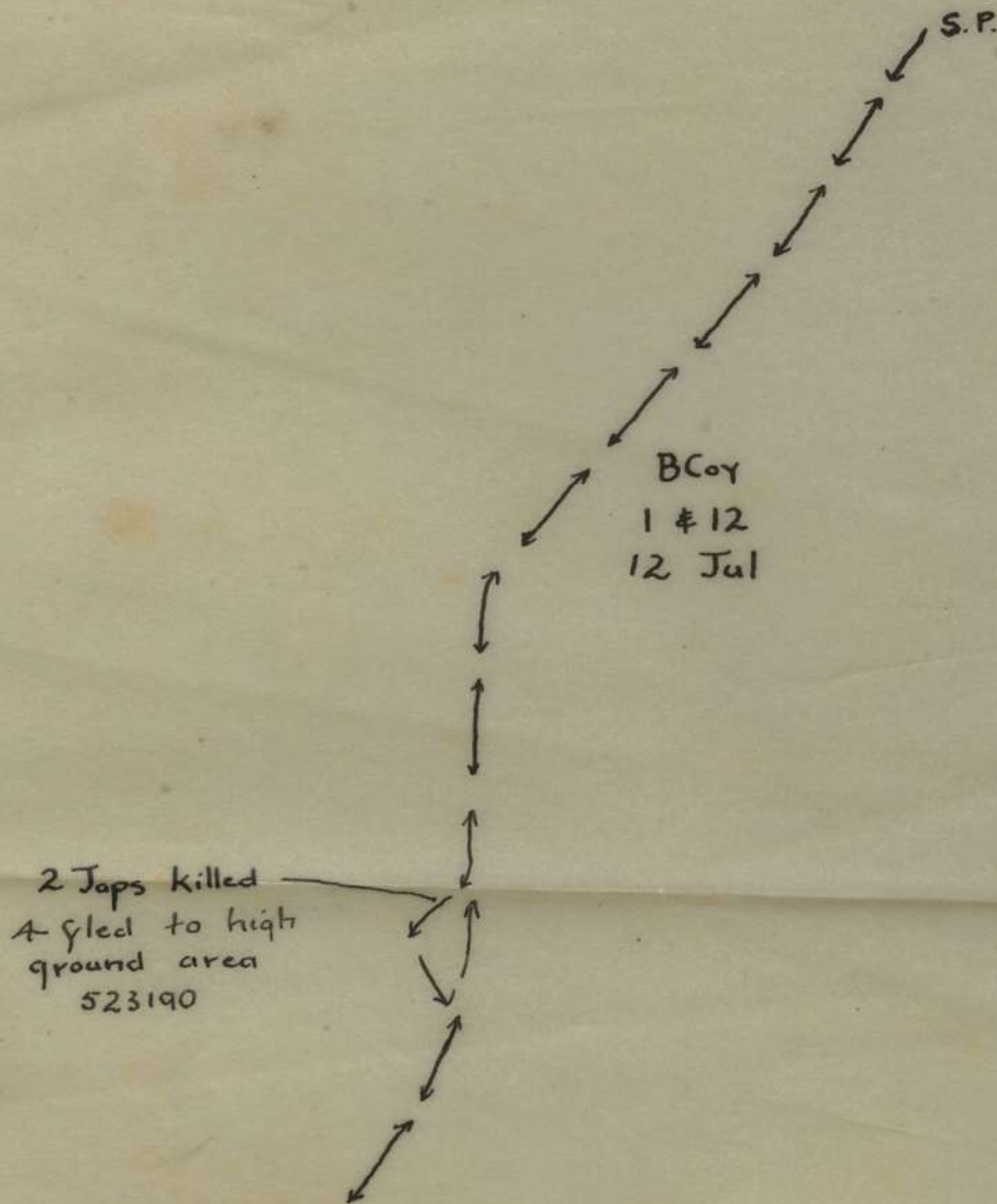
2'15 AUST INF BN

FOR WEEK ENDING 17 Jul '45

Superimpose over LIMBANG RIVER, LABU - 1:50,000



LIMBANG

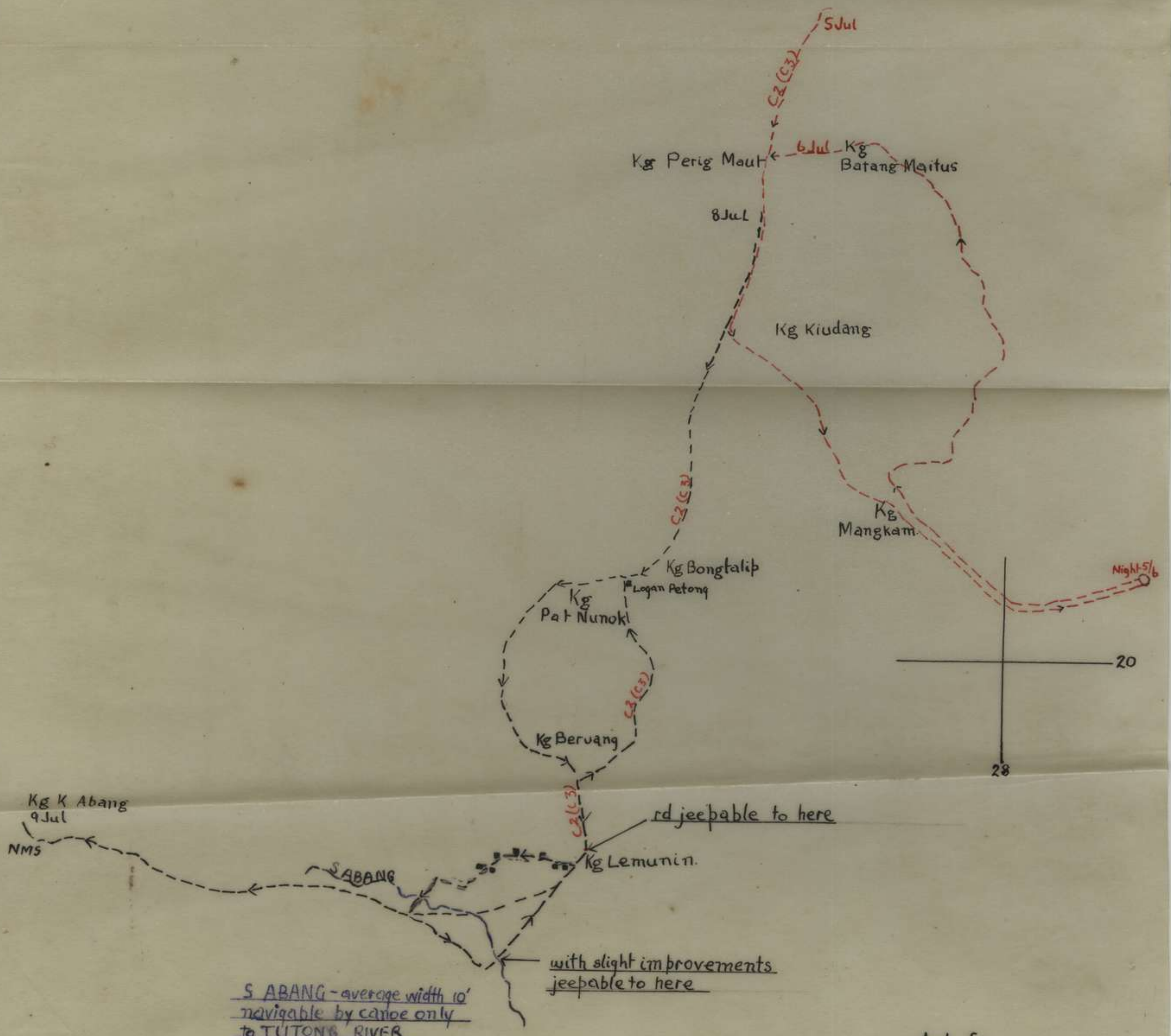
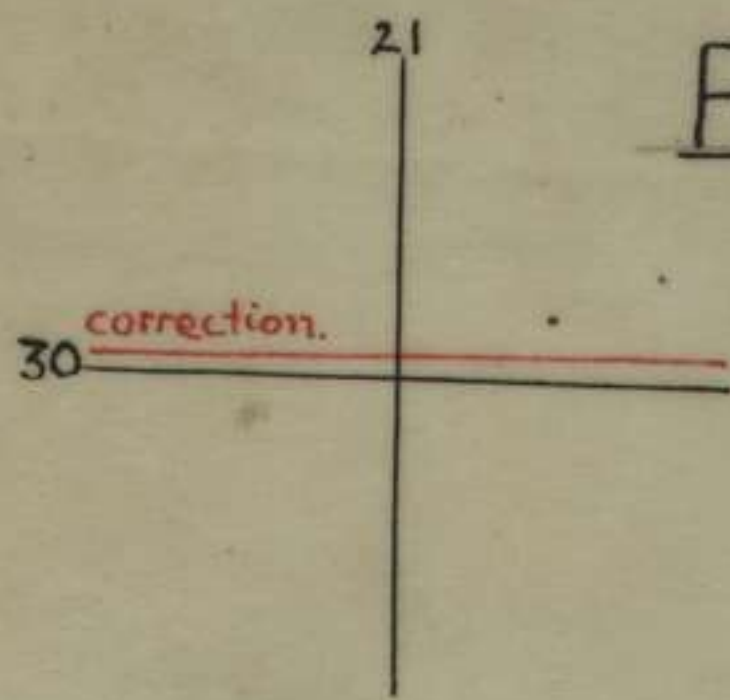


INT SEC 2'15 Aust Inf Bn.  
22 Jul 45

*M.P.*

# PATROL OVERLAY 2-15 BN

## Superimpose over BT DEDAP 1:50,000.



SABANG - average width 10'  
navigable by canoe only  
to TUTONG RIVER.

with slight improvements  
jeepable to here

rd jeepable to here

Int Sec  
2-15 Aust Inf Bn.  
14 Jul 45

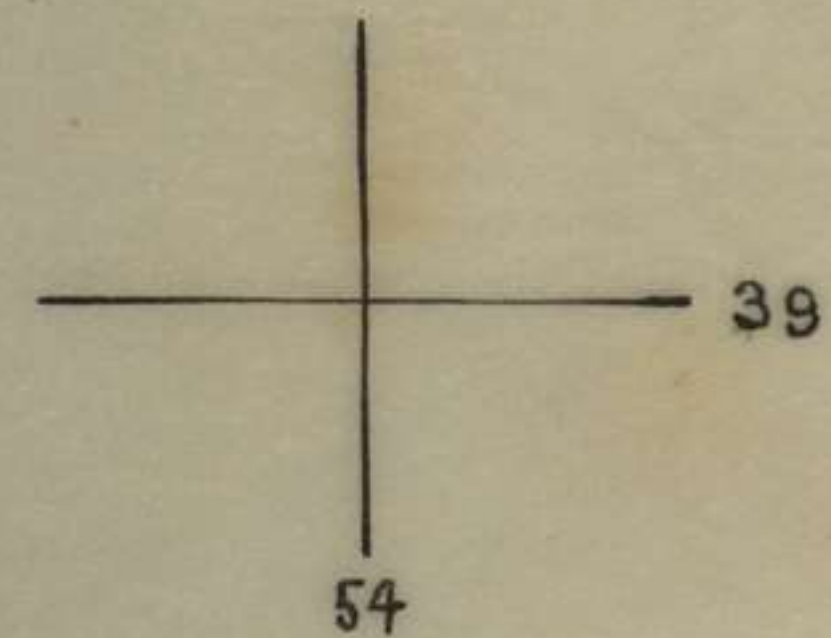
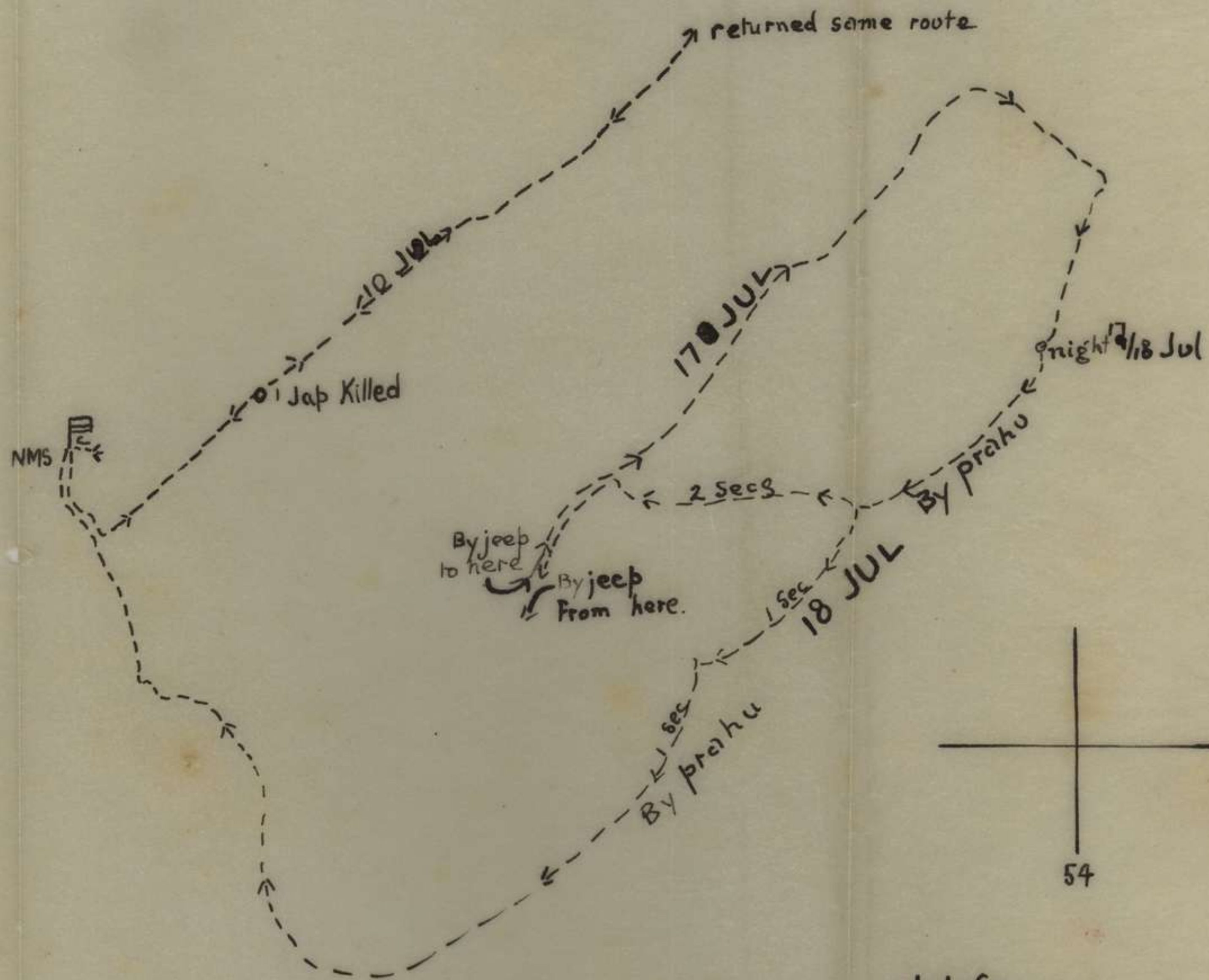
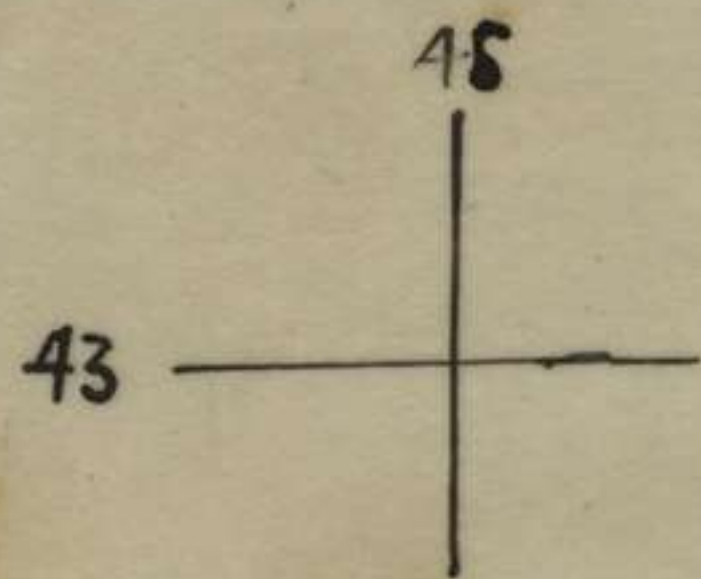
*Jm.*



# C COY PATROL OVERLAY

2/15 AUST INF BN

Superimpose over BRUNELI: 50,000




Int Sec  
2/15 Aust Inf Bn  
21 Jul 45

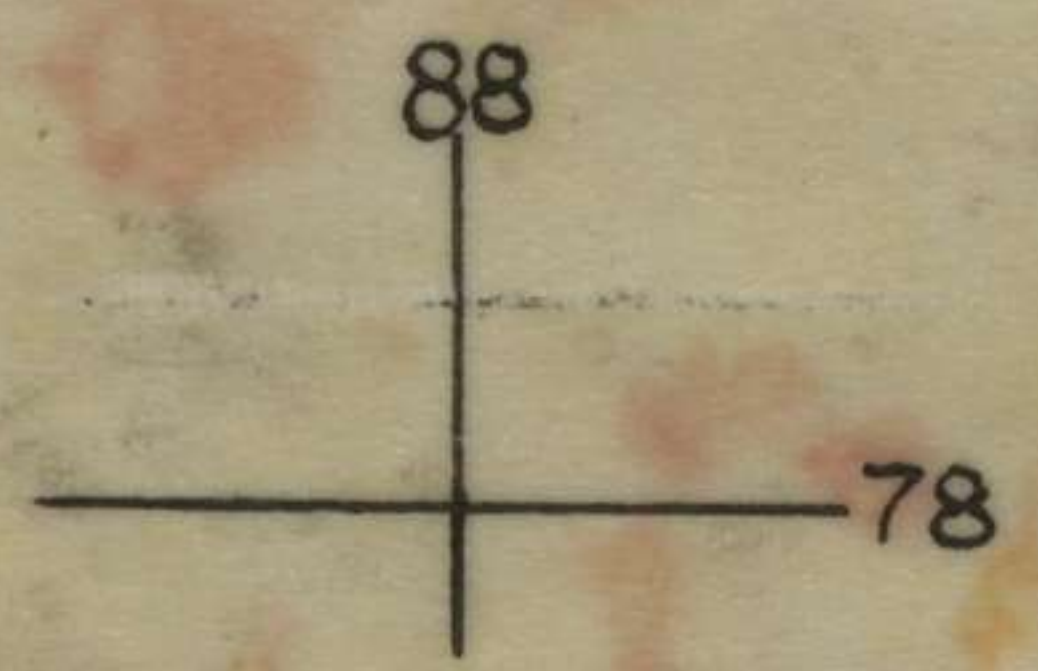

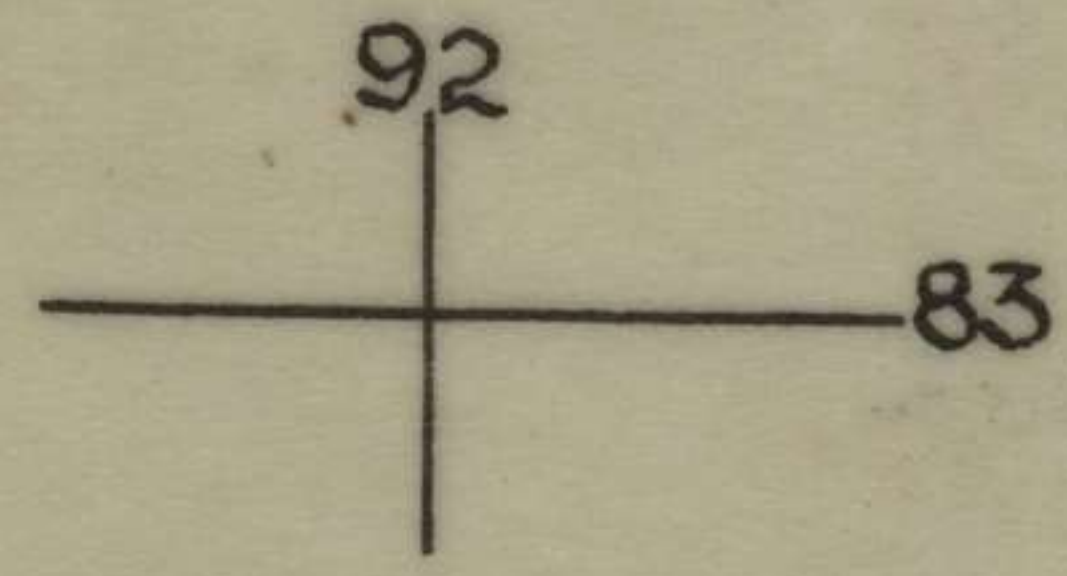
# B Coy MG Patrol Trace

21-22 Jul 45

Ref Map M1R1 1:250,000



2/17 Patrol 22 Jul  
Ref Map BADAS-LABI-MENDARUM AREA

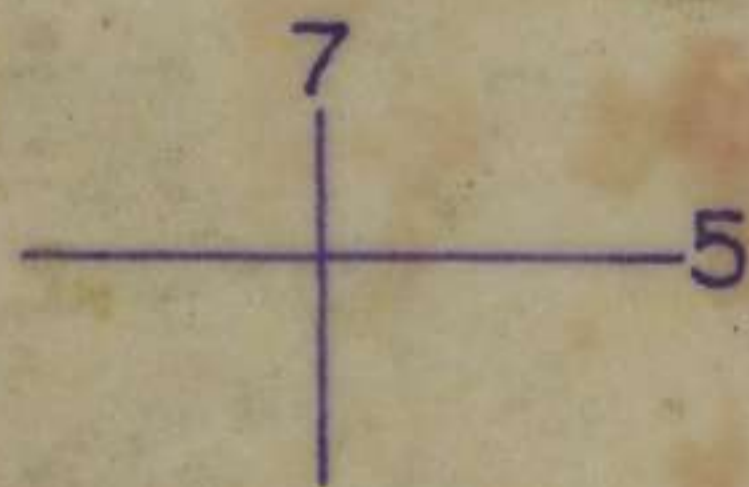
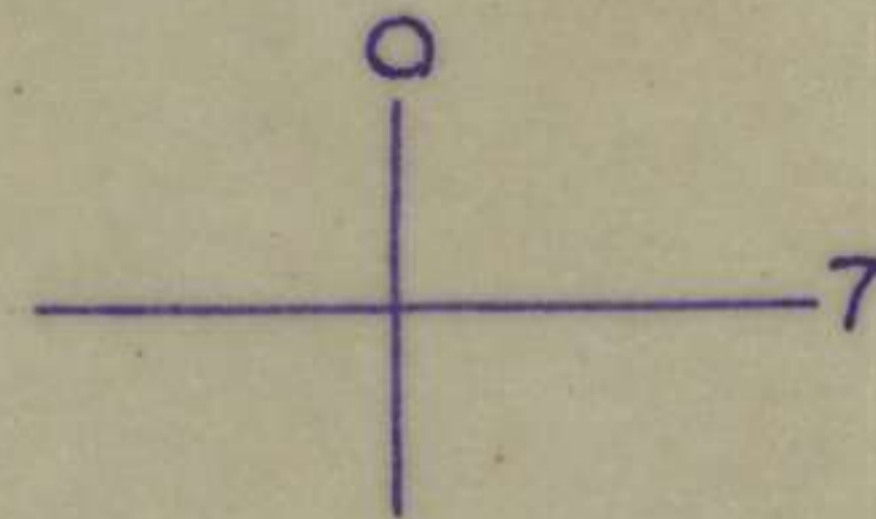


# 2/17 Patrol Trace

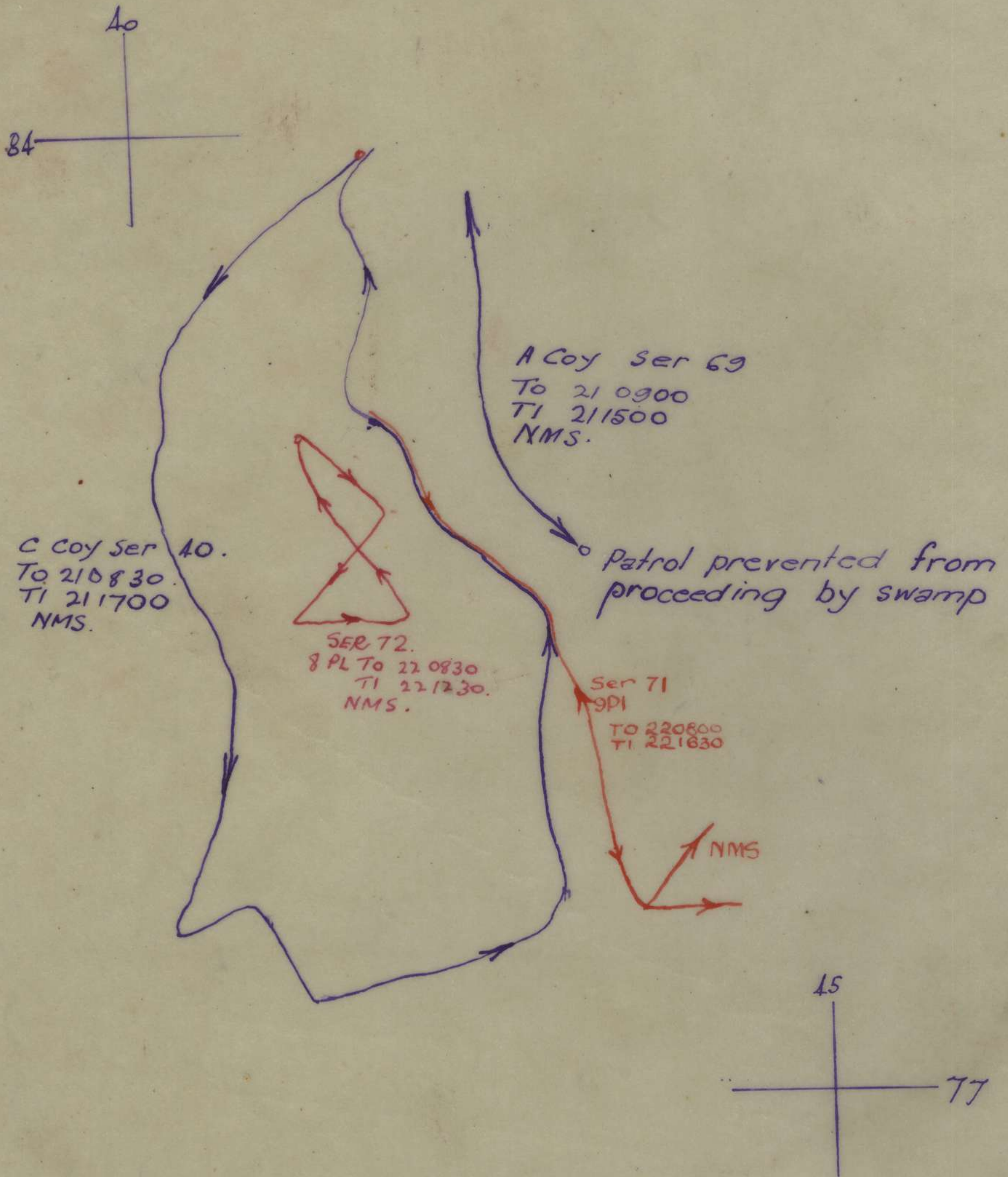
Ref Map MIRI 1:250,000

21 Jul 45

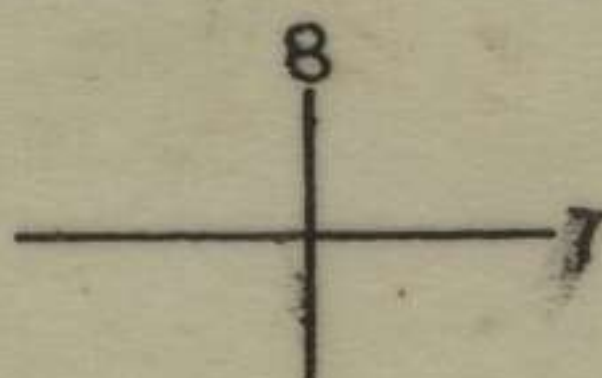
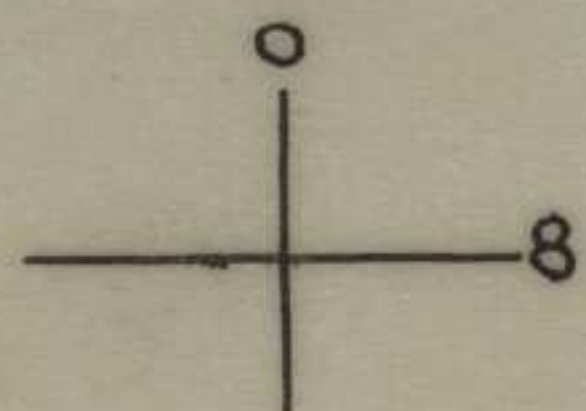
22 Jul



2/13 BN PATROL TRACE 21 JUL 45 & 22 Jul  
Ref: LOAK Bay 1: 50,000



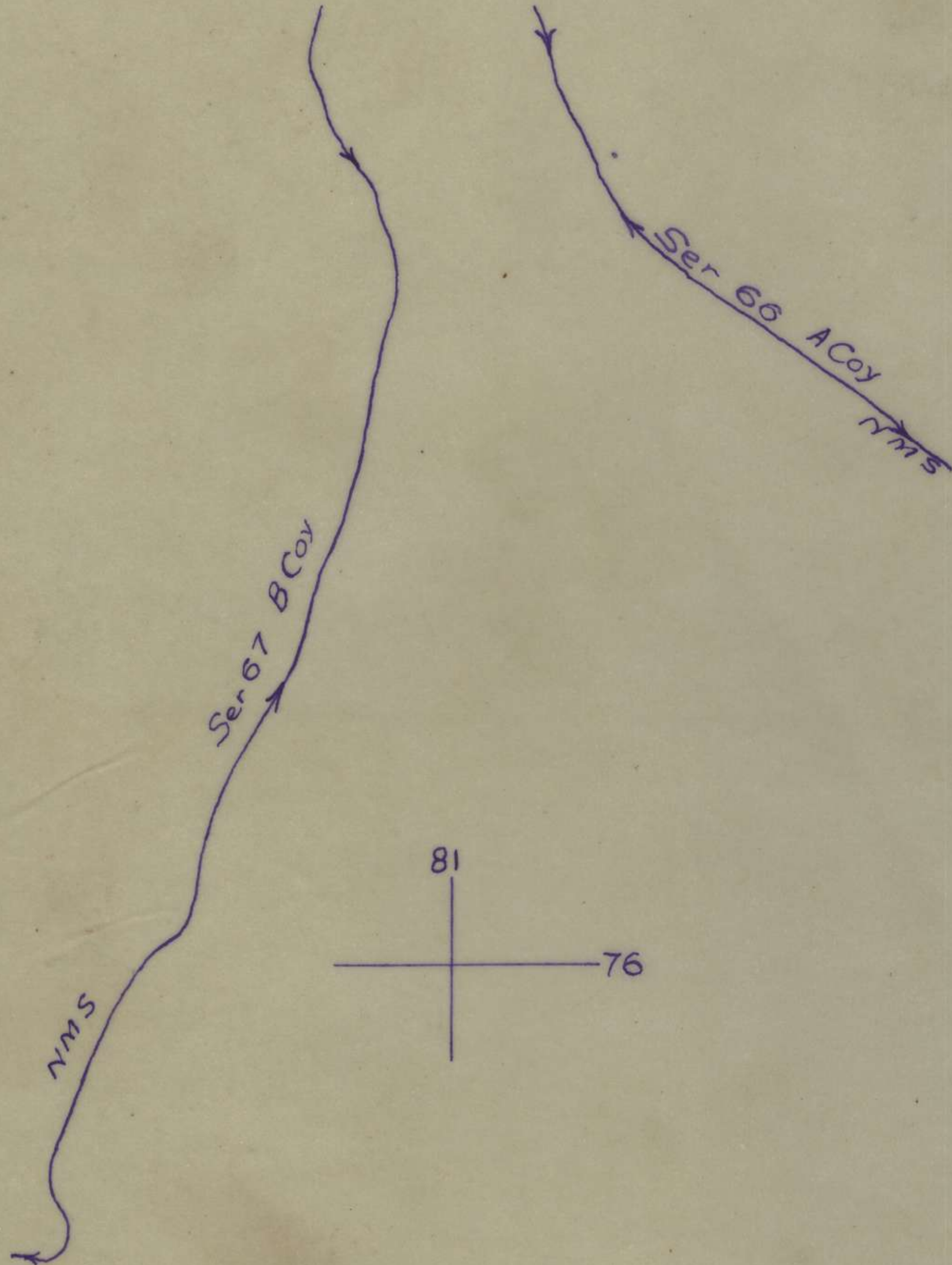
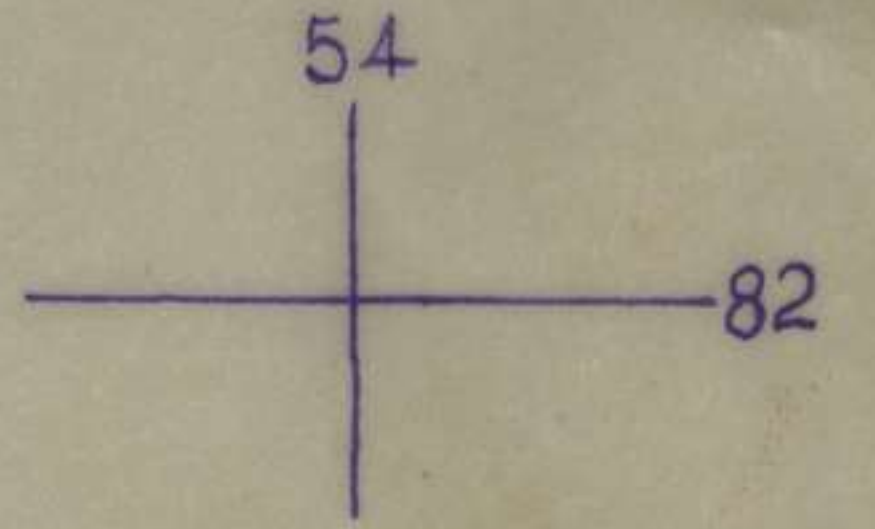
2/17 Patrol 18 Jul  
Ref Map MIRI 1:250,000



2/13 PATROL TRACE

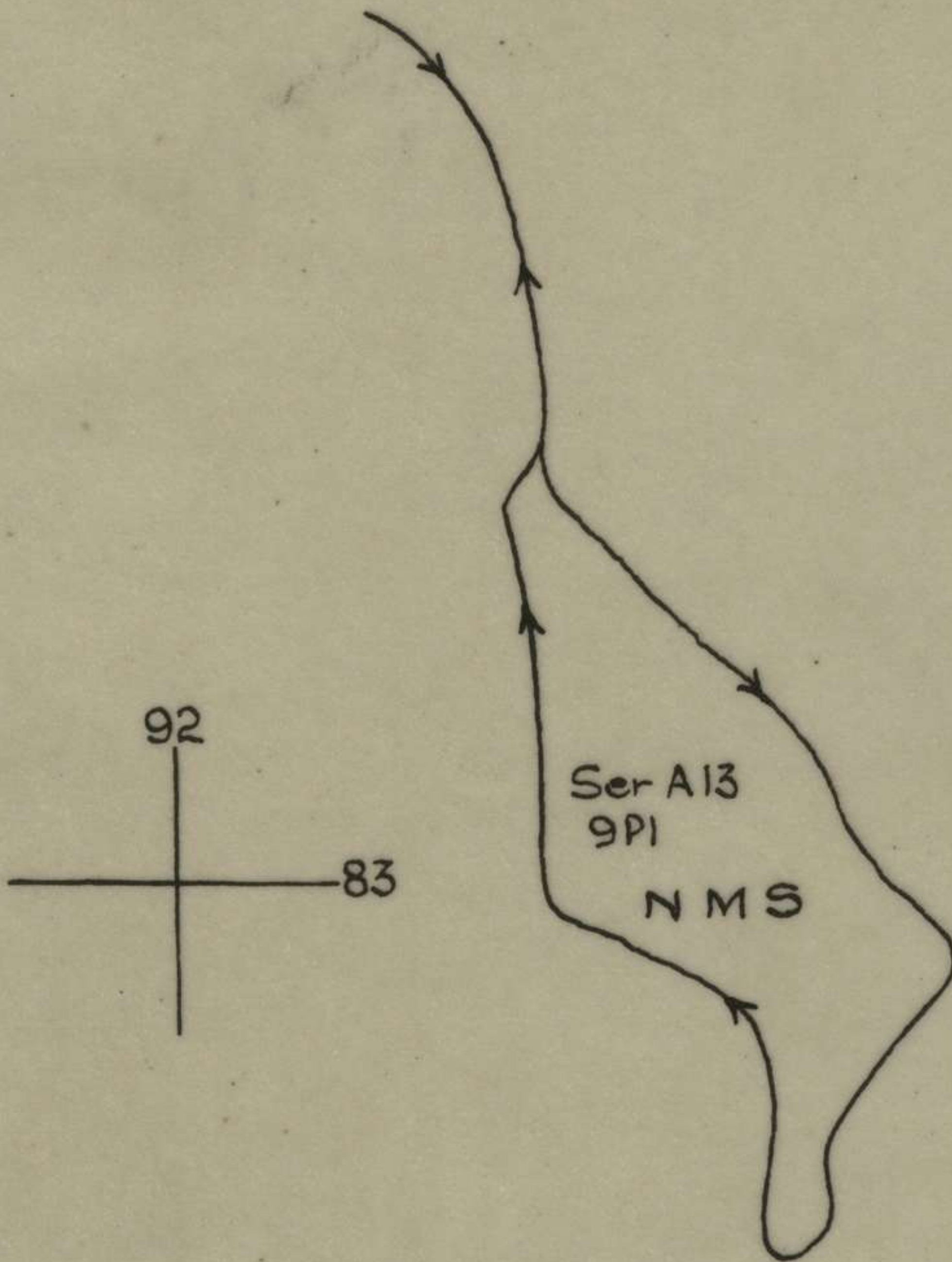
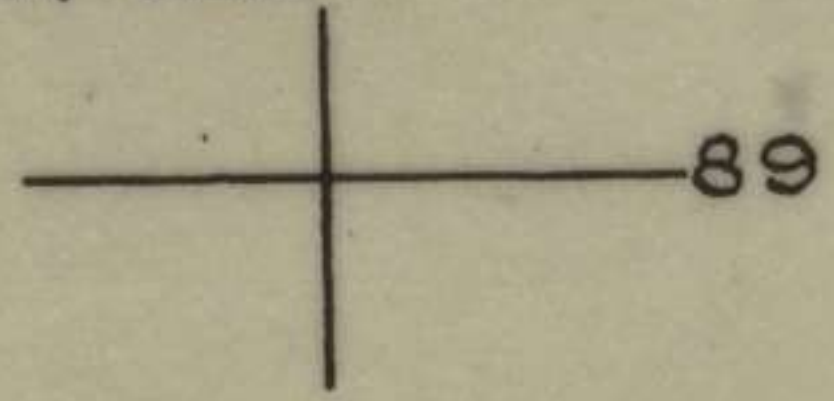
18 Jul 45

Ref Map LOAK BAY & BAKAM 1:50,000



# 2/17 Patrol Trace 18 Jul

Ref Map BADAS-LABI-MENDARAM AREA 96  
SPECIAL

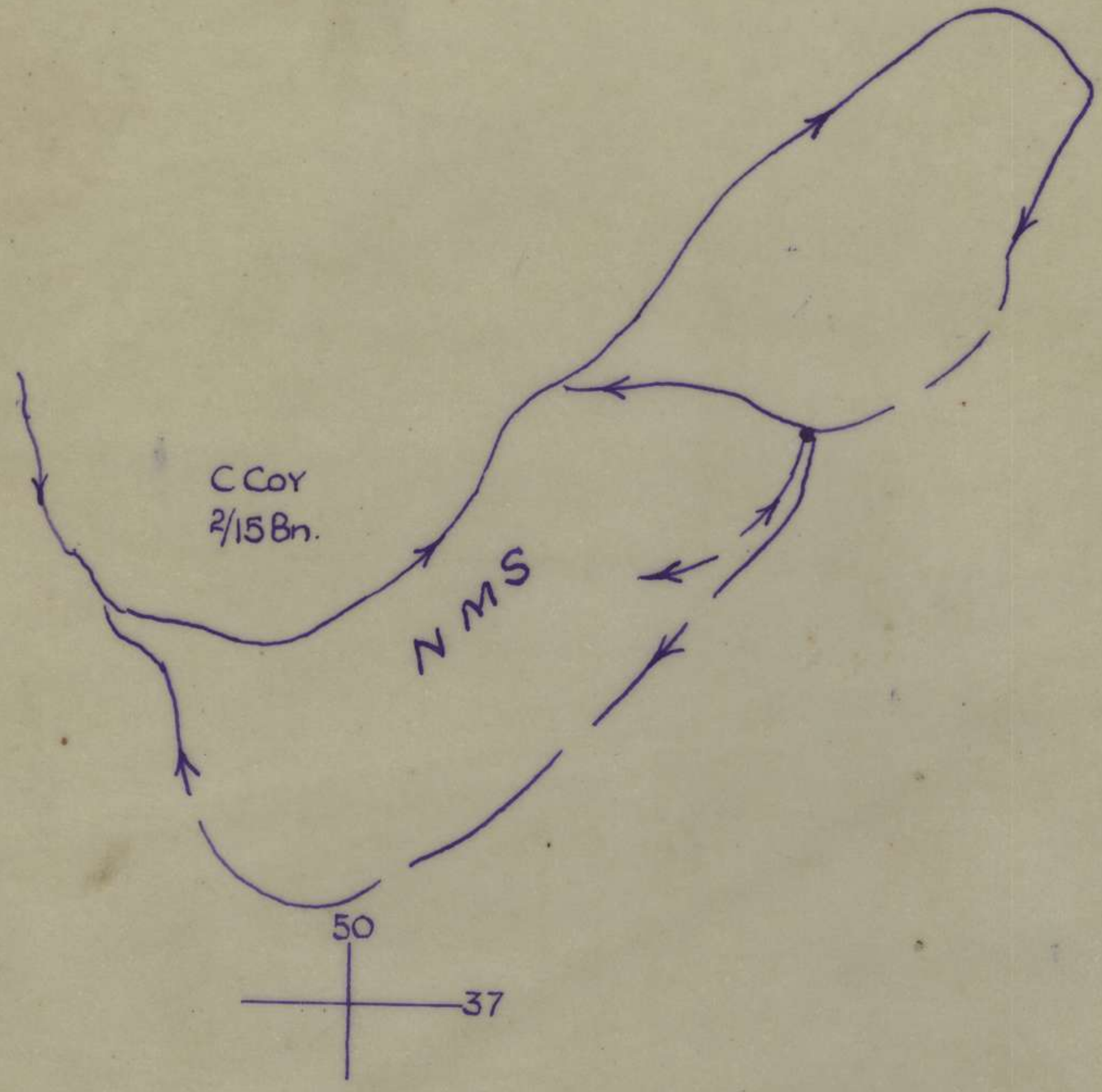
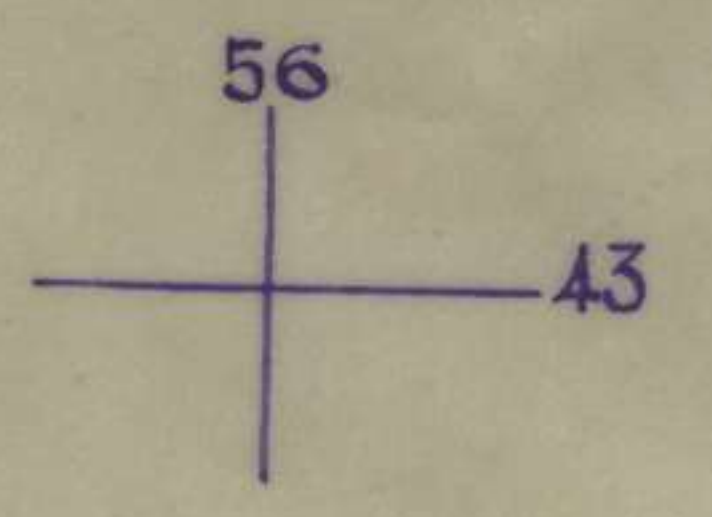




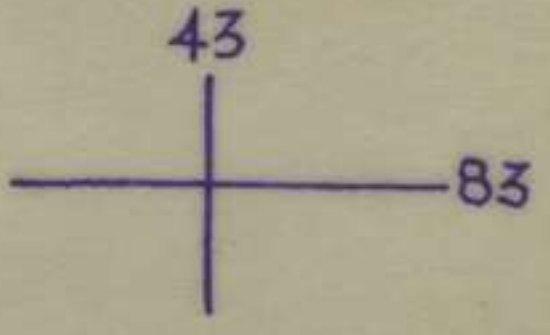
2/15 PATROL TRACE

18 Jul 45

Ref Map BRUNEI 1:50,000



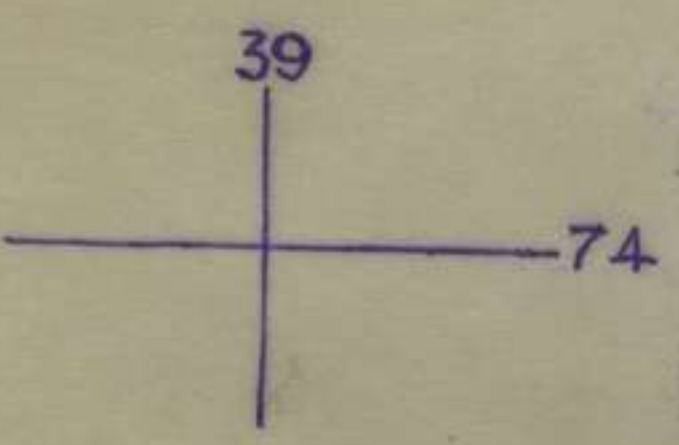
2/13 PATROL TRACE 19 Jul 45  
Ref Map LOAK BAY & PUJUT  
1:50,000



Ser 68 A Coy  
18 - 19 Jul  
NMS → STANDING PATROL

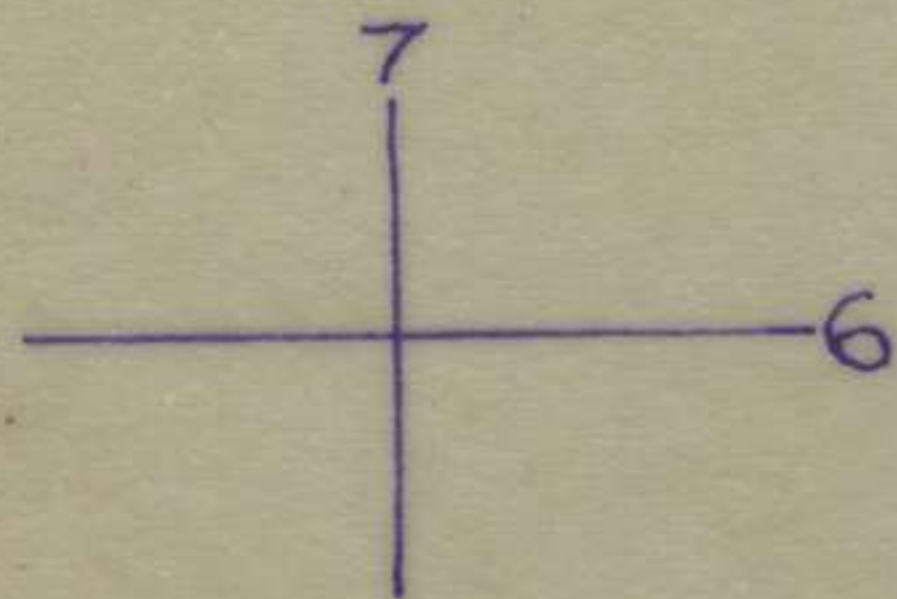
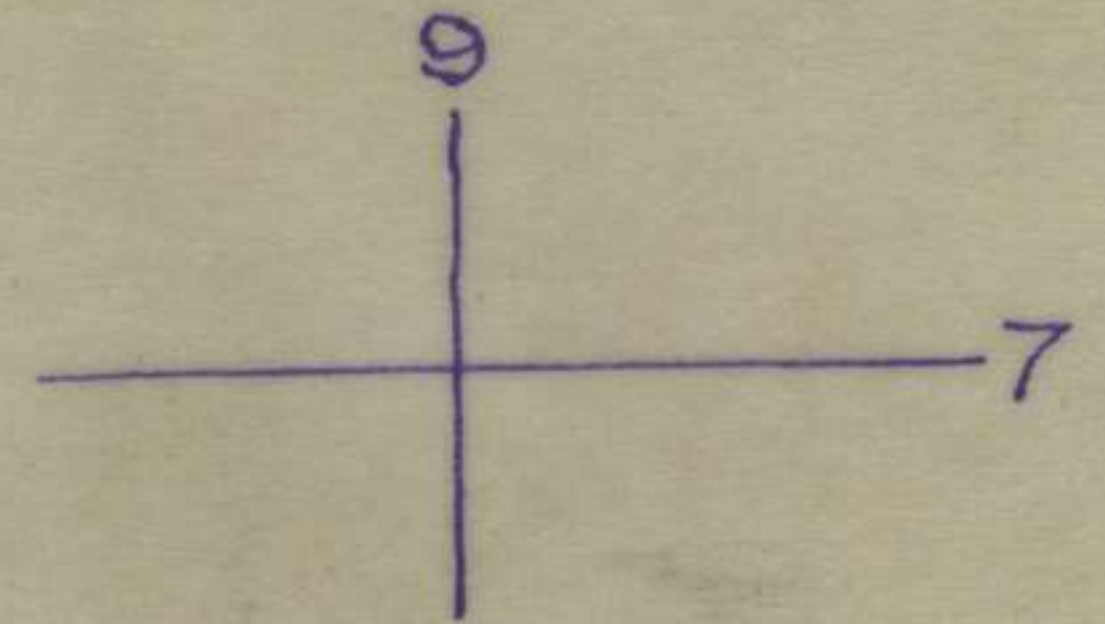
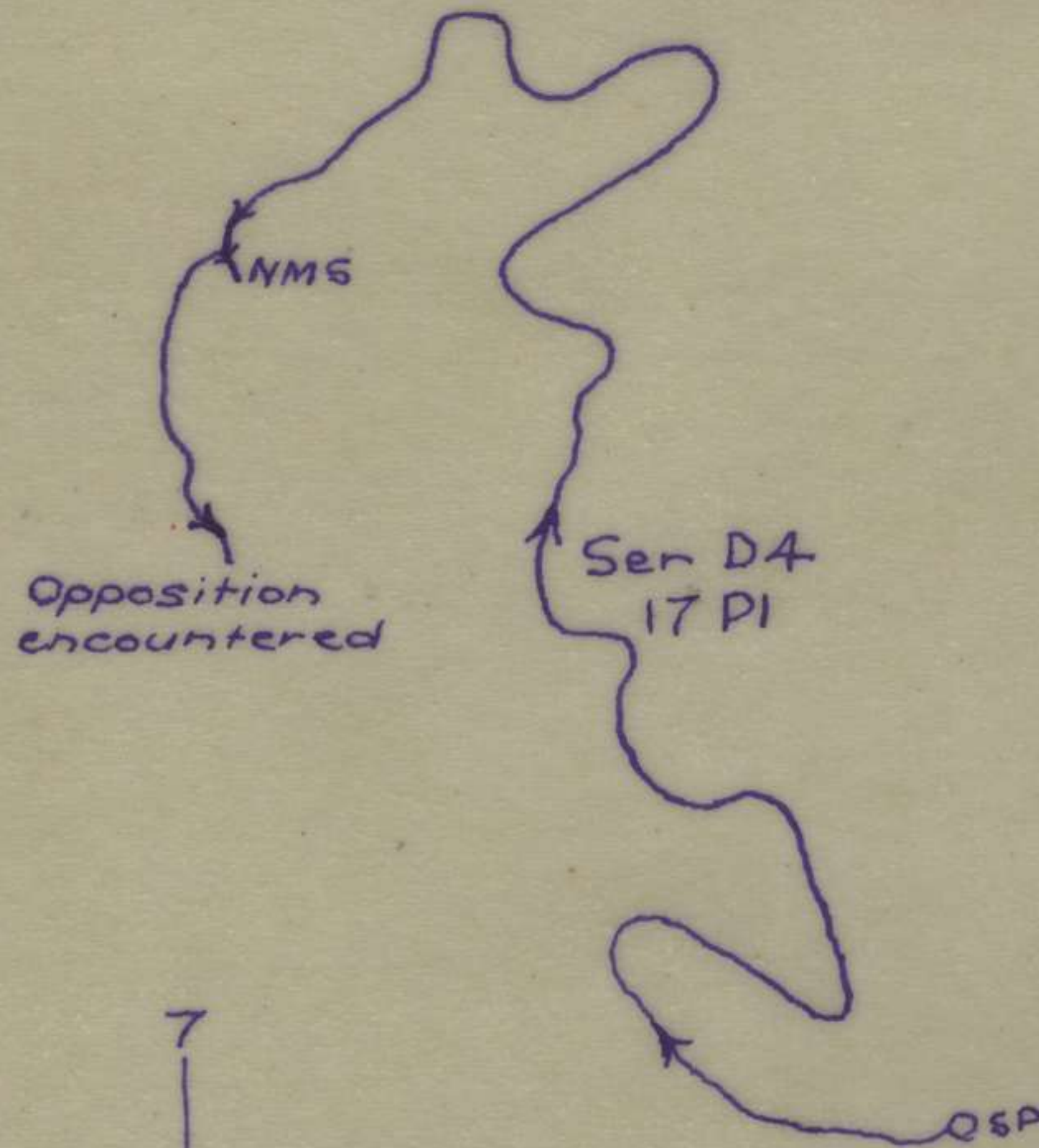
B Coy  
Ser 69  
19 Jul

NMS

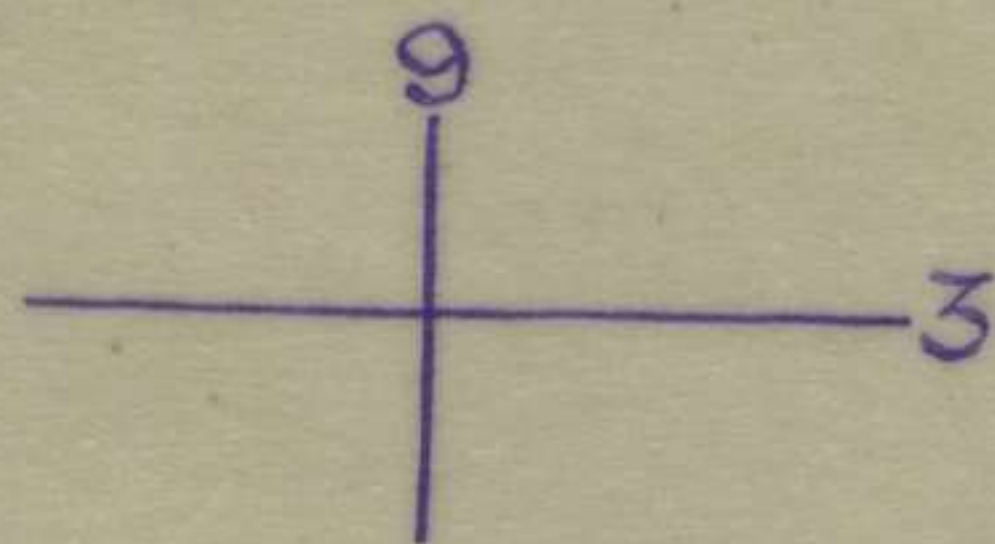
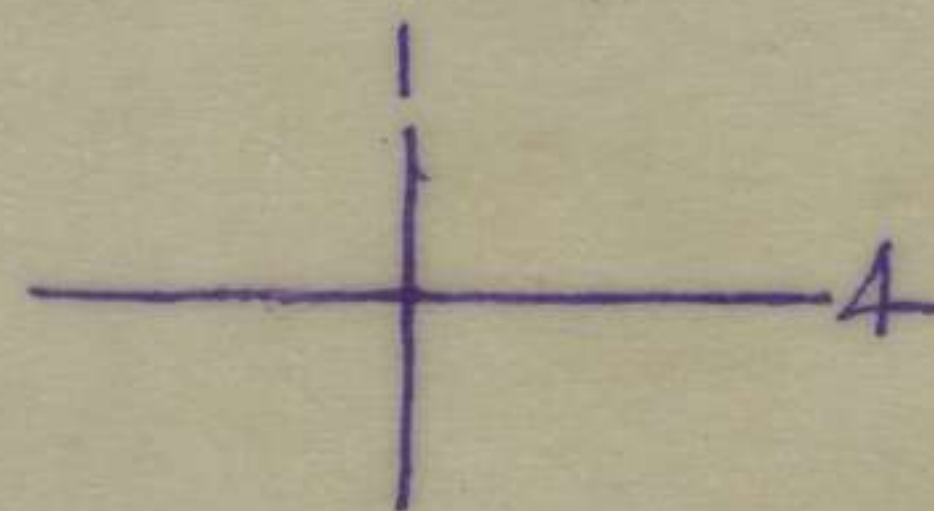
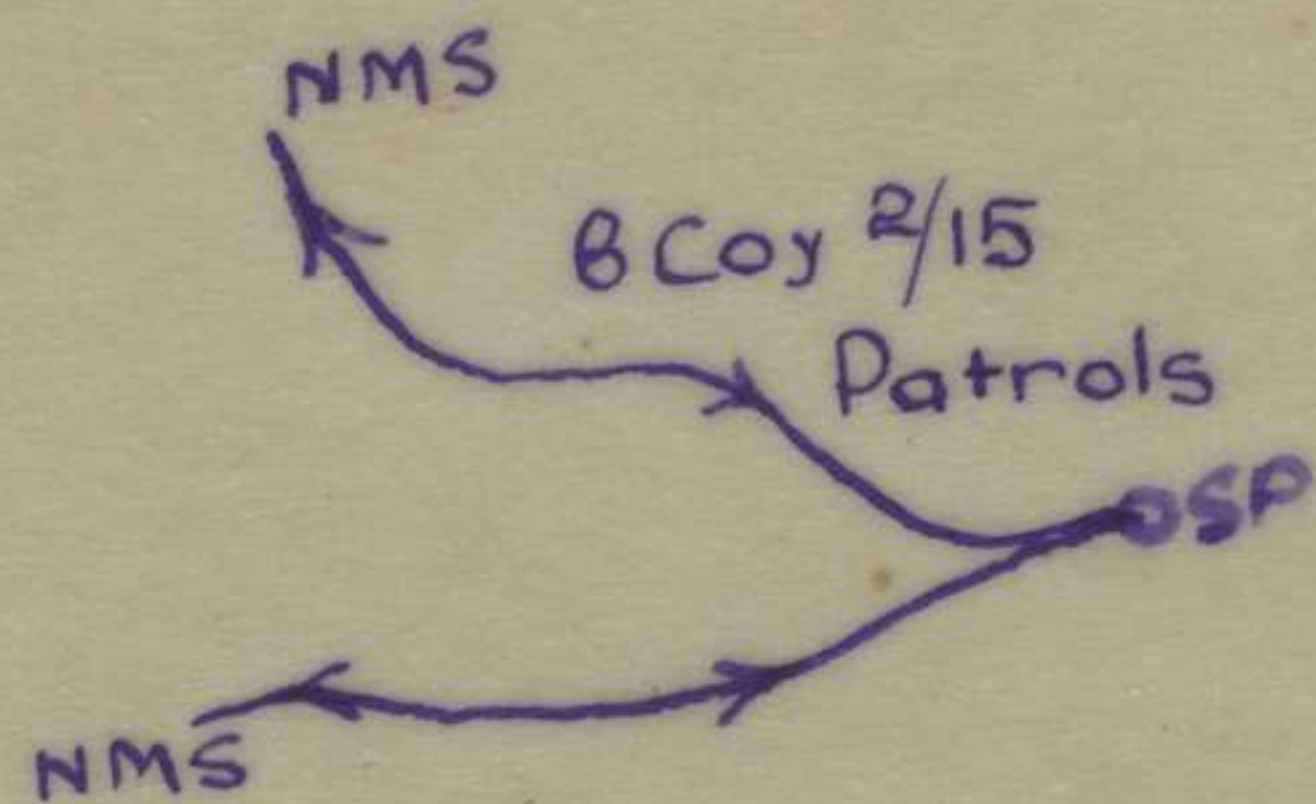


2/17 PATROL TRACE  
Ref Map MIRI 1:250,000

17-19 Jul



2/15 Patrol Trace 19 Jul  
Ref Map SINDUMIN 1:250,000



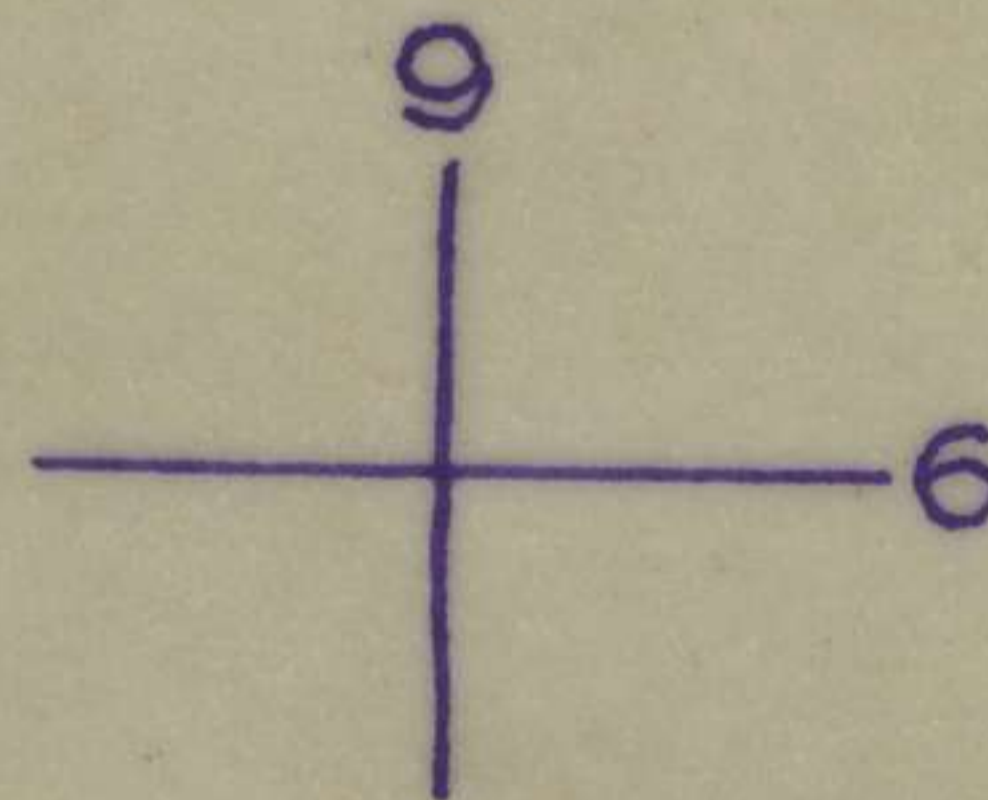

# R/17 PATROL TRACE

19 Jul 45

Ref Map MIRI 1:250,000

Ser 5  
DCoy

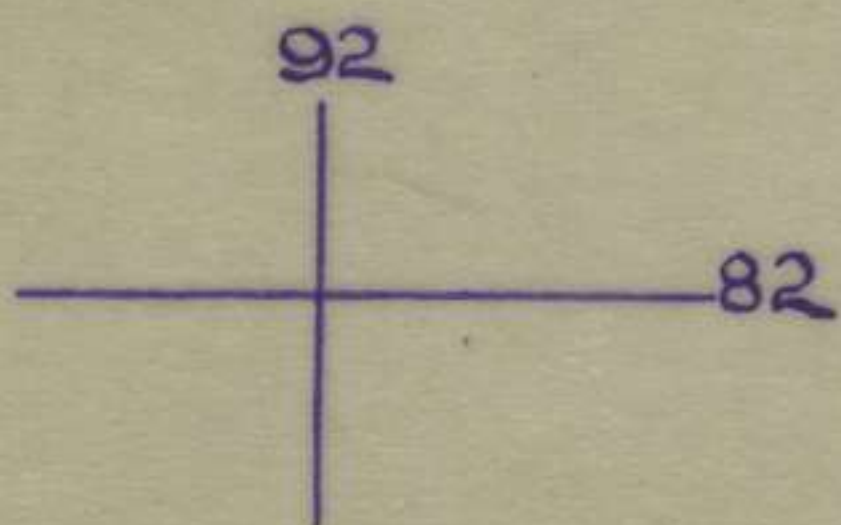
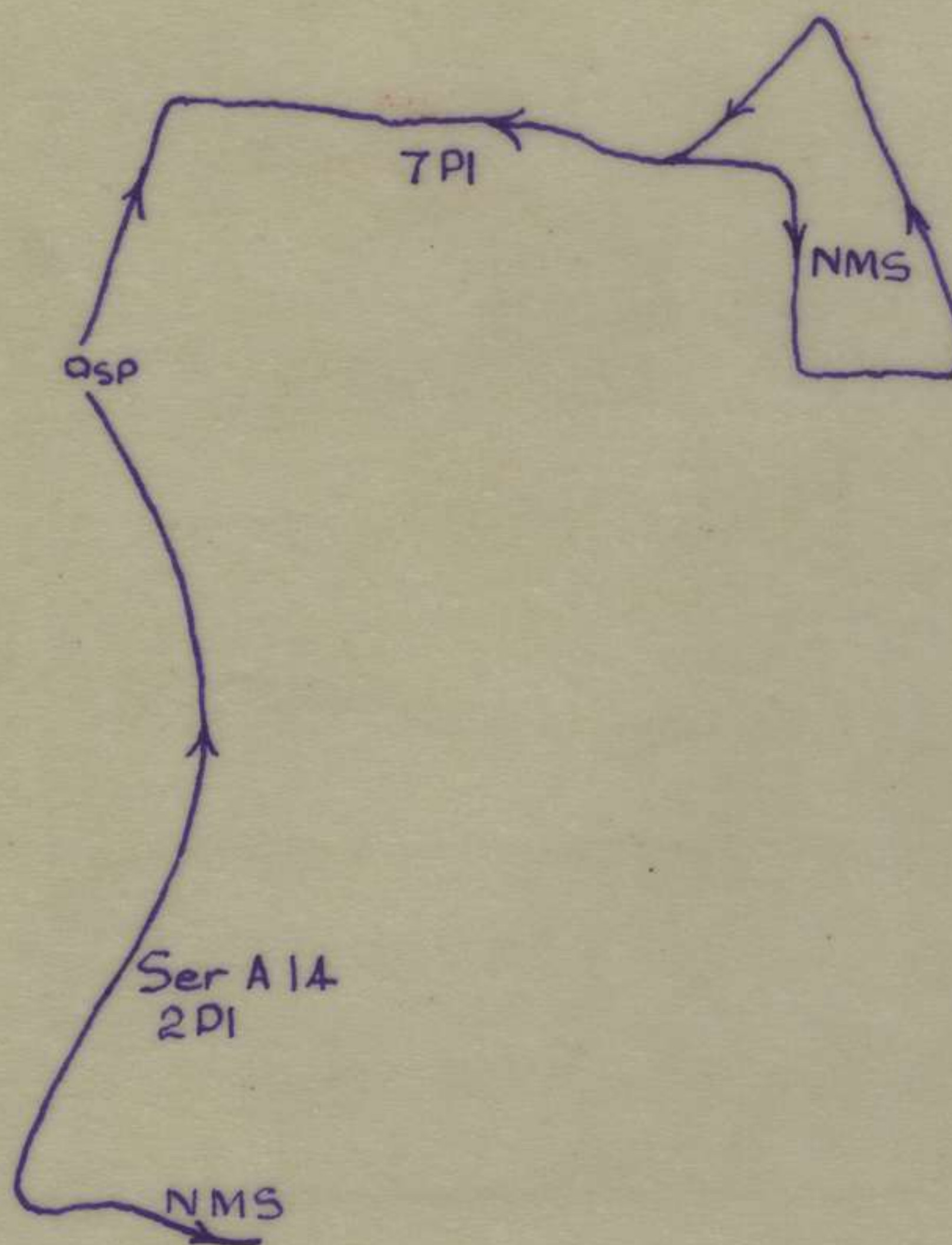
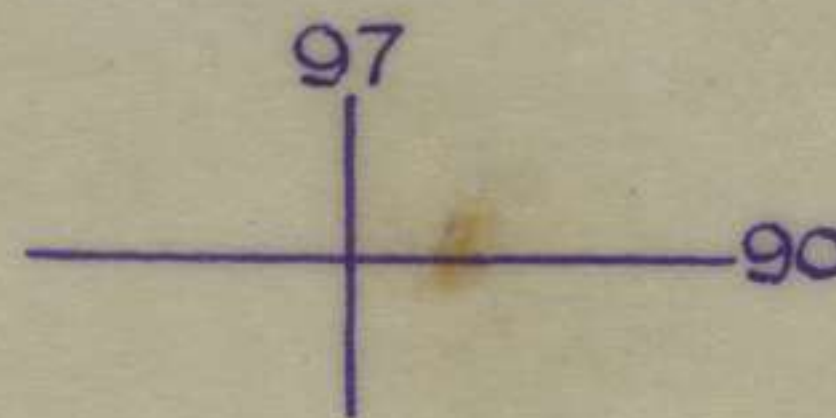
NMS  
OSP



2/17 Bn Patrols

19 Jul 45

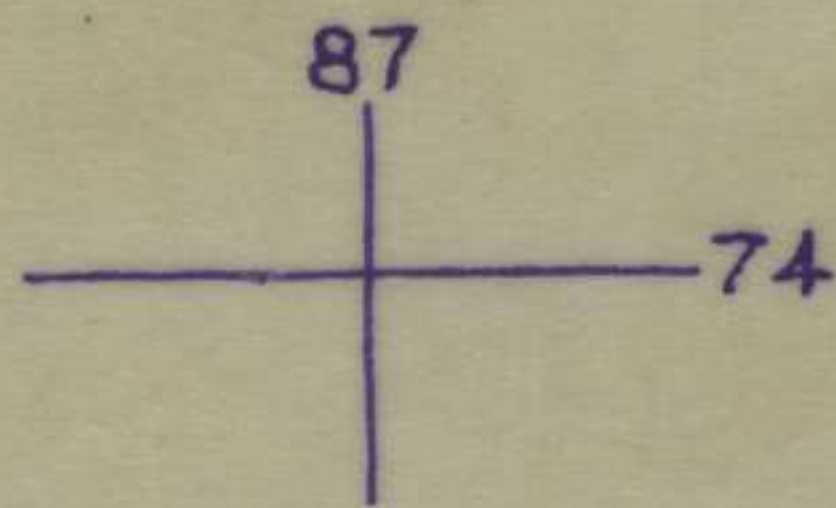
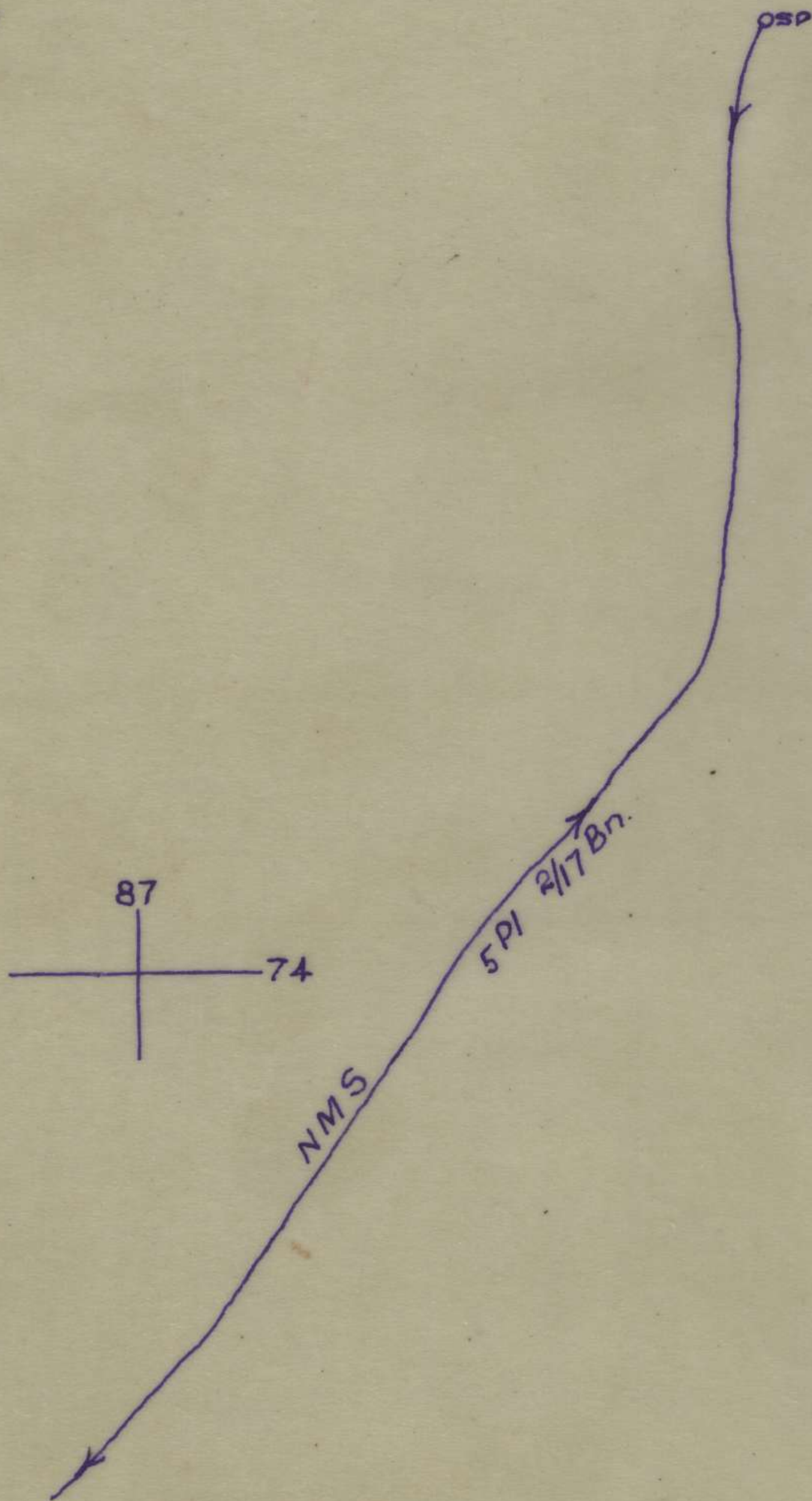
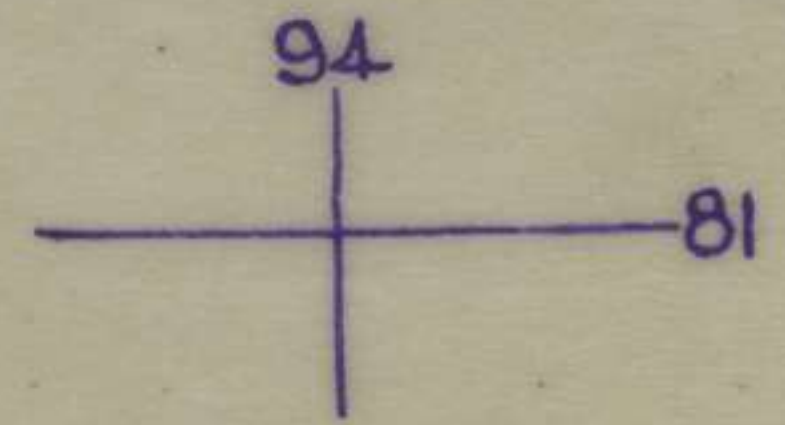
Ref Map BADAS-LABI-MENDARAM AREA  
SPECIAL



Patrol Trace

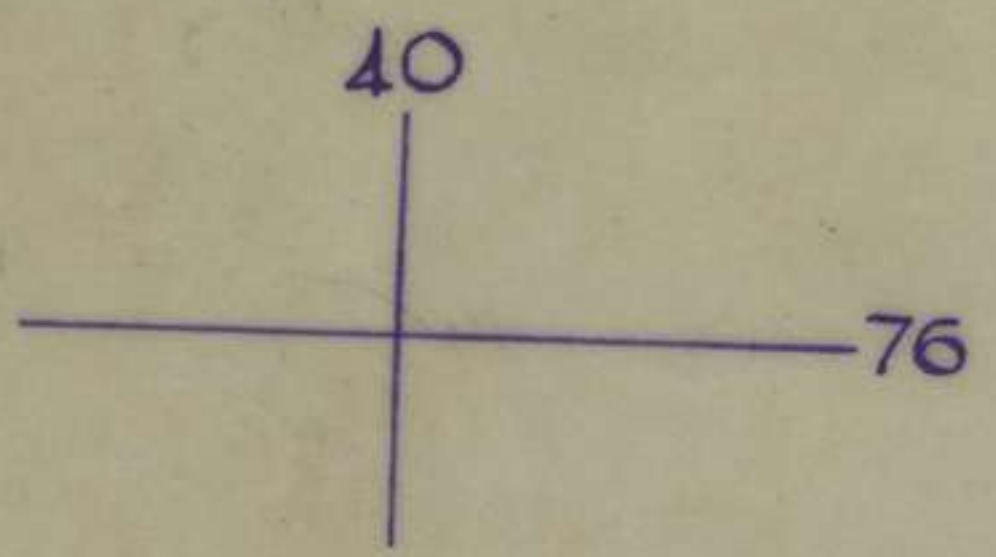
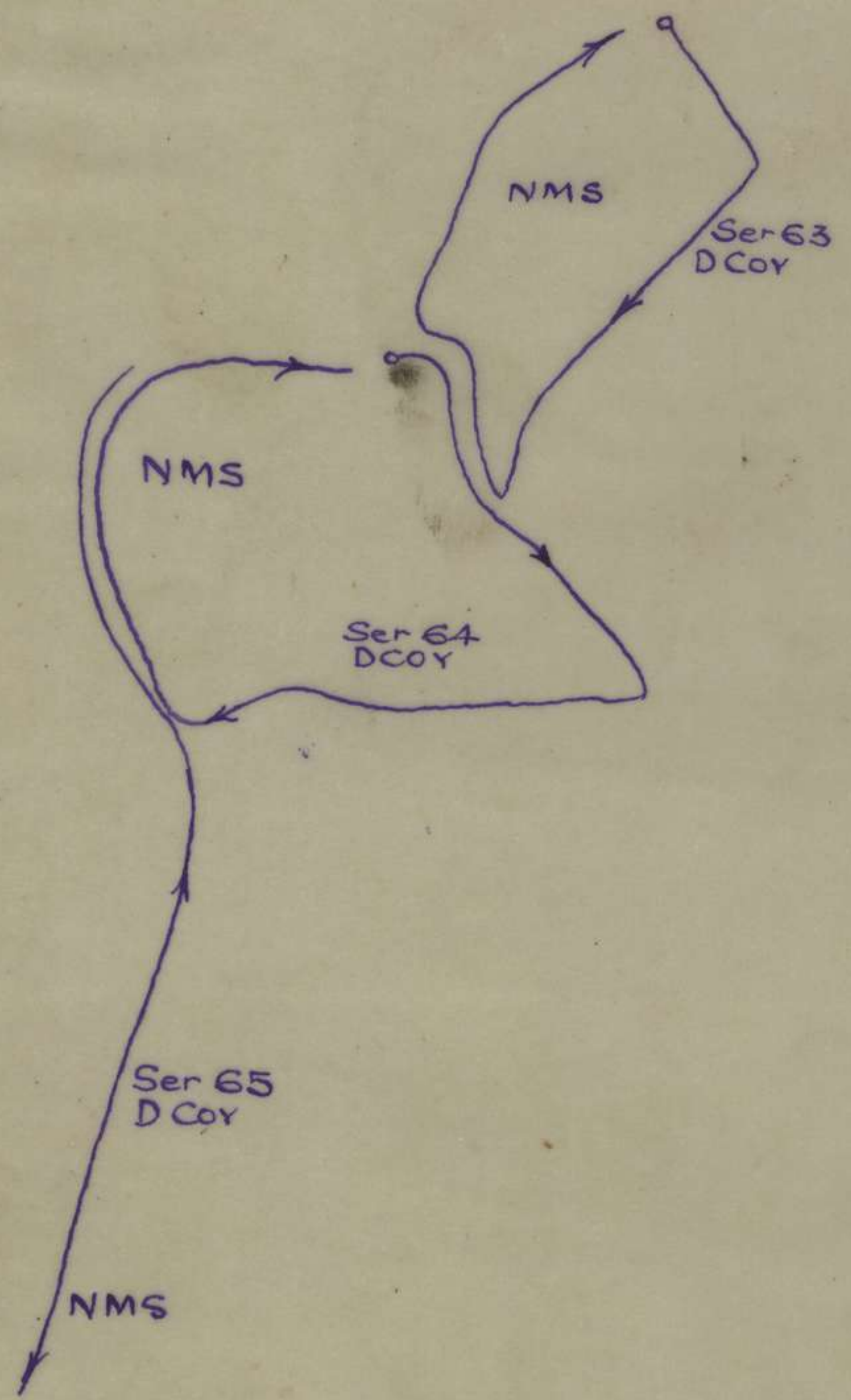
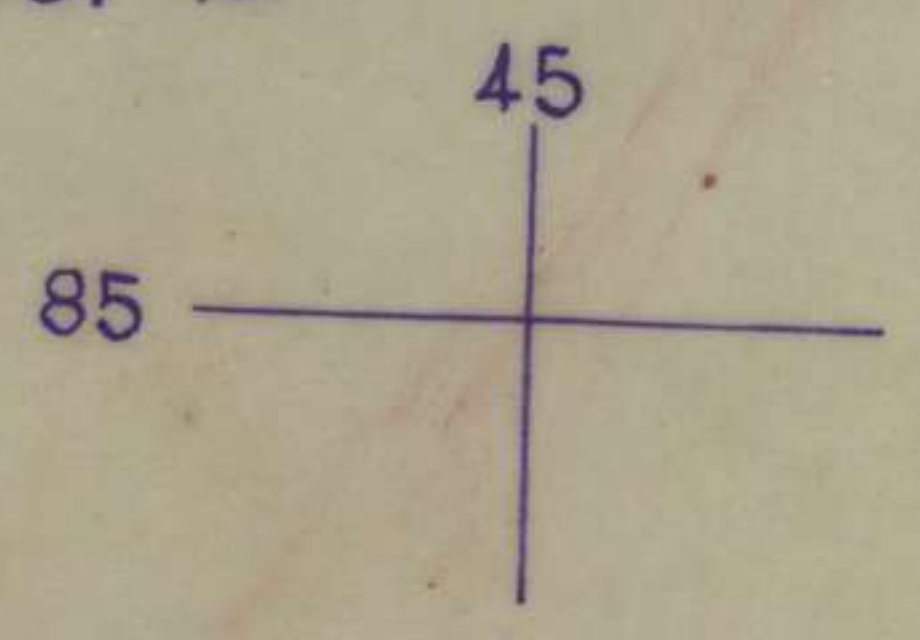
19 Jul 45

Ref Map BADAS - LABI - MENDARAM  
Special



2/13 PATROL TRACE  
Ref Map LOAK BAY 1:50,000

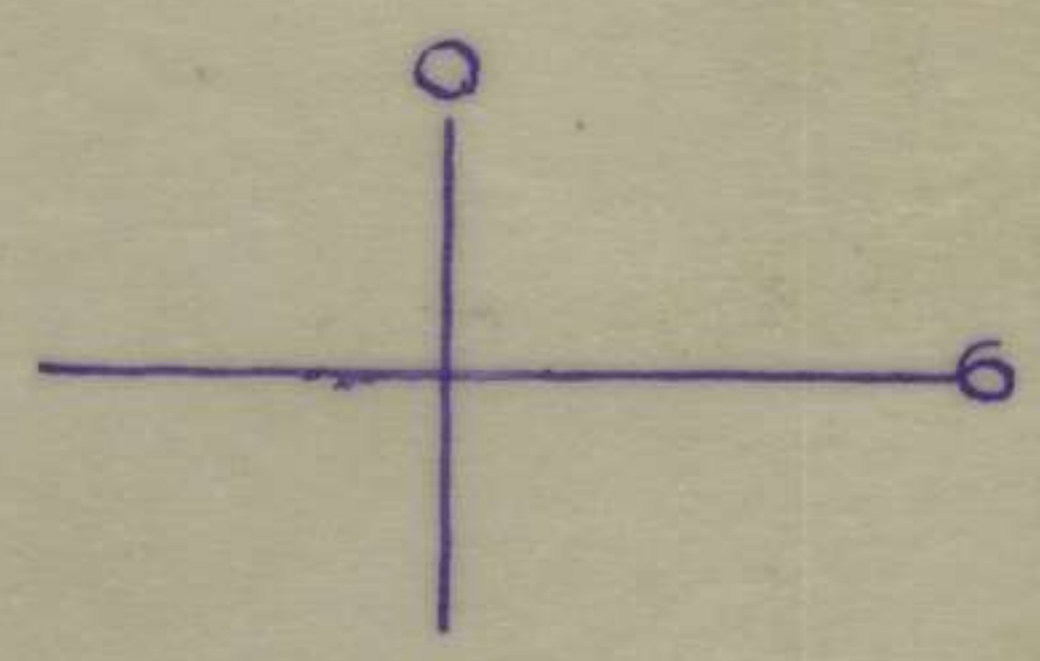


17 Jul 45





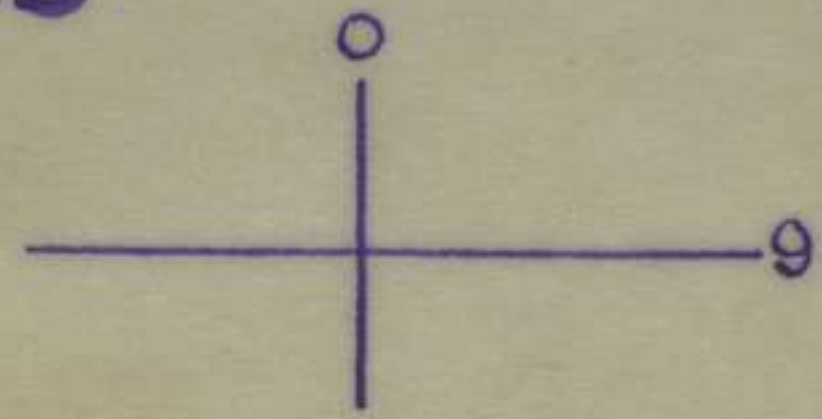
2/17 Bn Patrol Trace  
Ref Map MIRI 1:250,000

14  
17 Jul 45



2/17 Bn Patrols 17 Jul 45

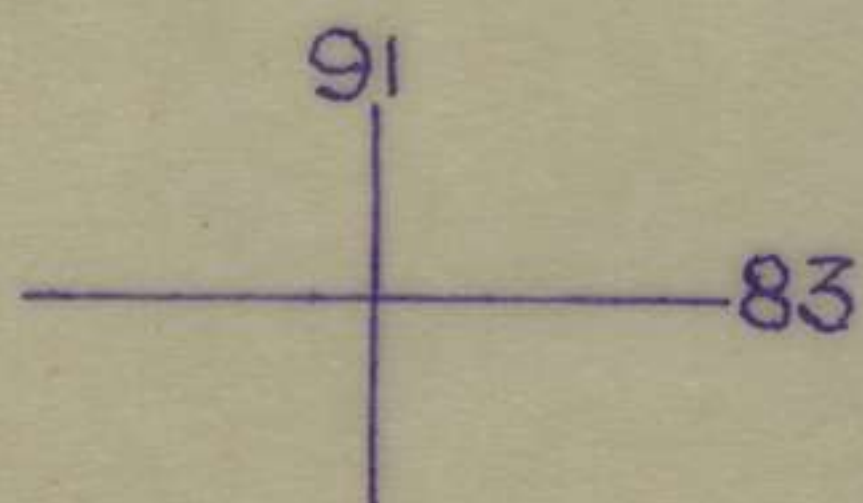
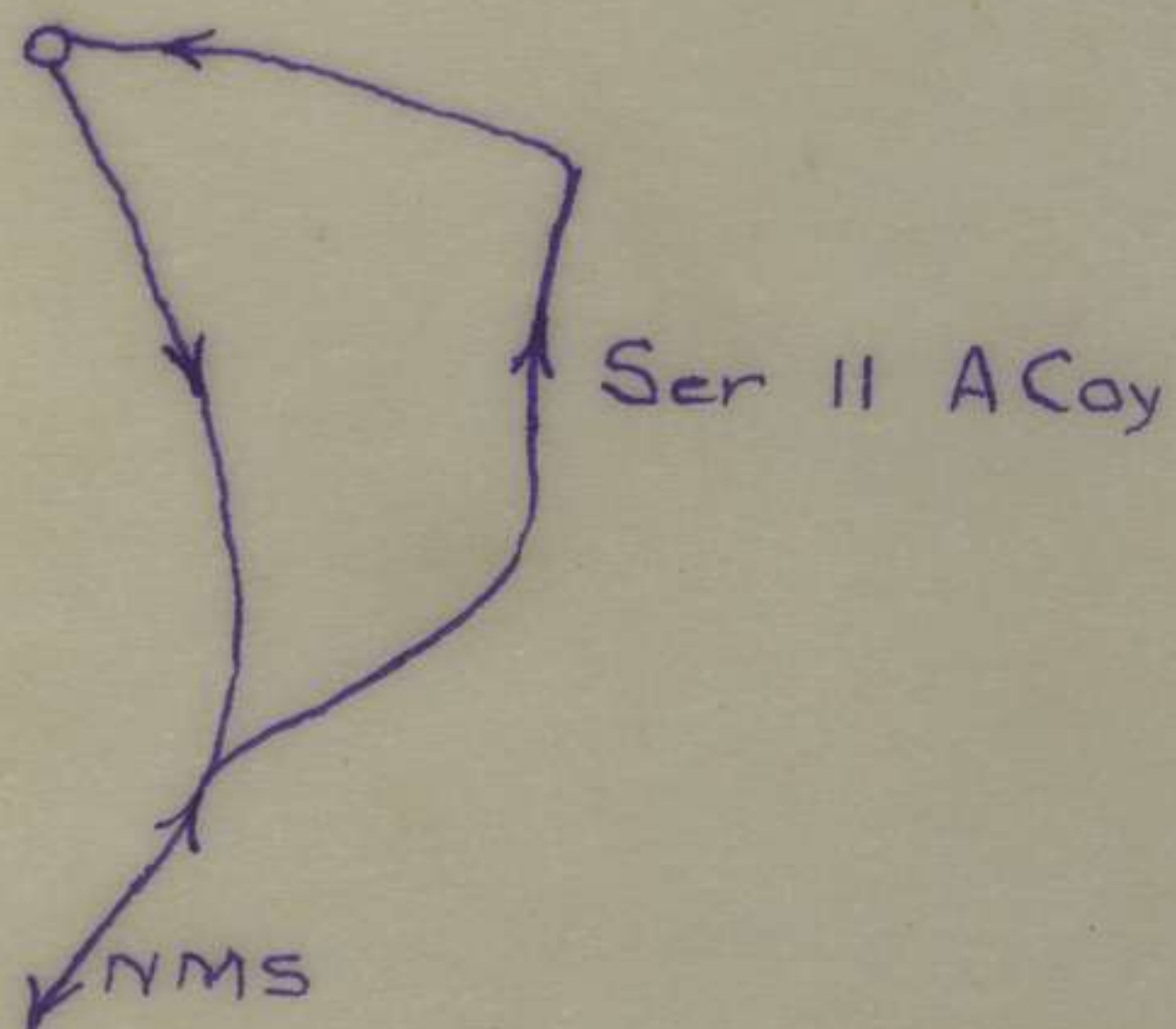
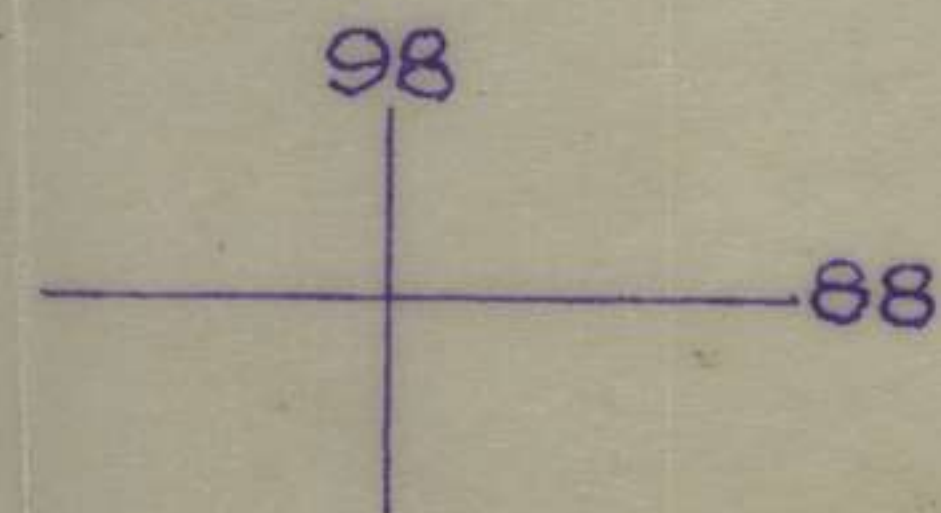
Ref Map M1 R1 1:250,000



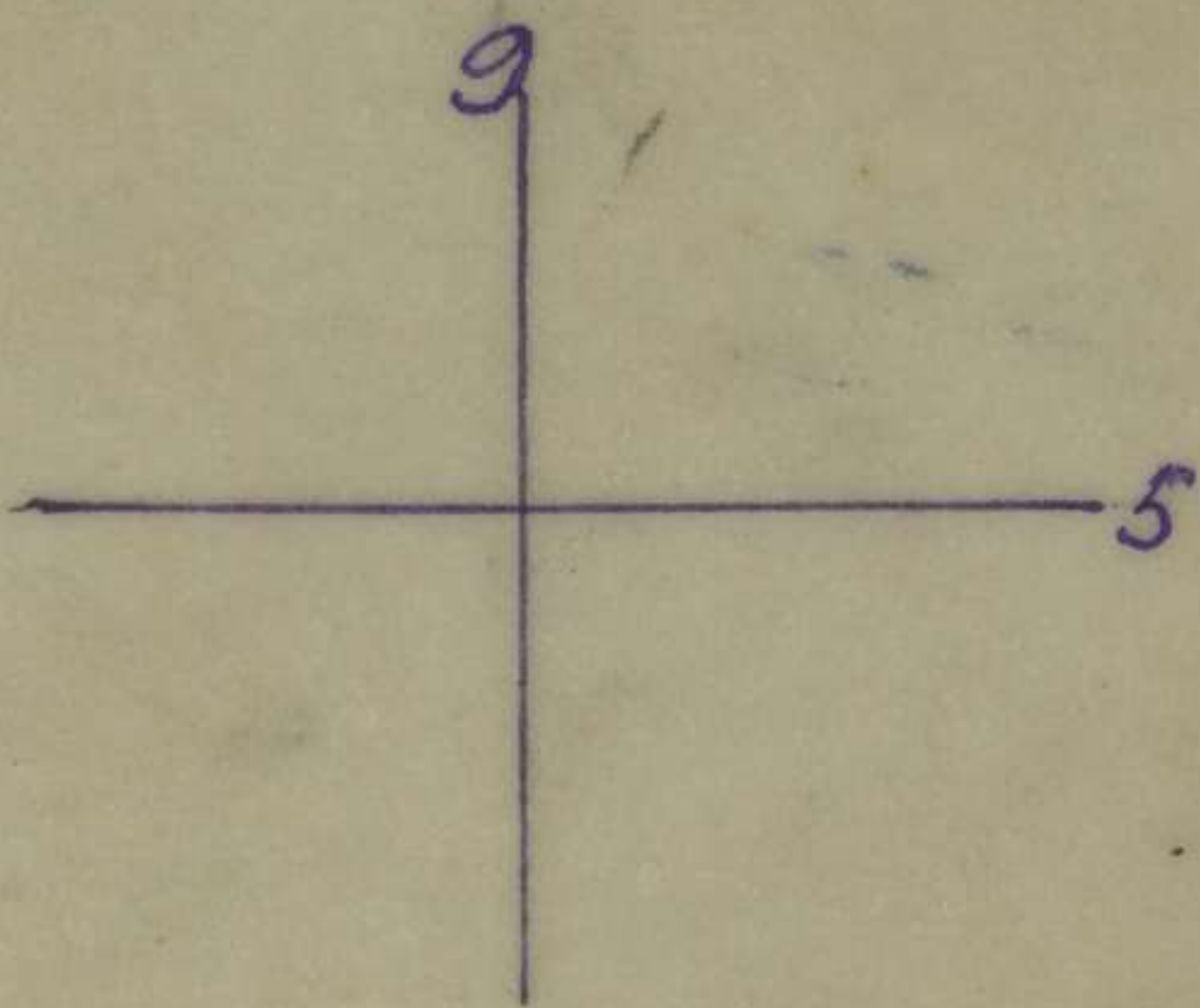
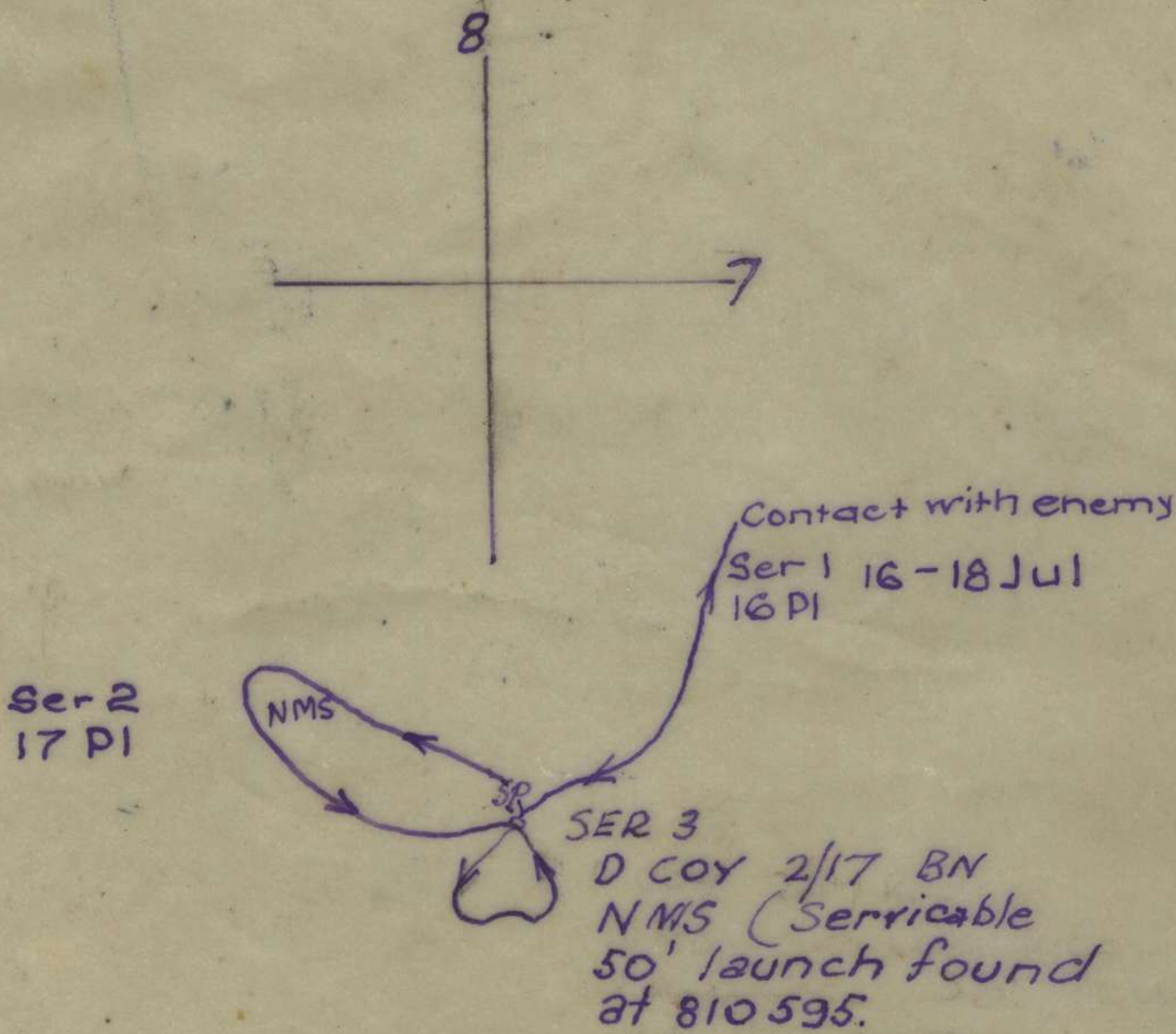
# 2/17 PATROL TRACE

Ref Map BADAS-LABI-MENDARAM AREA  
SPECIAL

16 Jul 45



D COY 2/17 PATROL 16 JUL 45  
REF MIRI 1:250,000

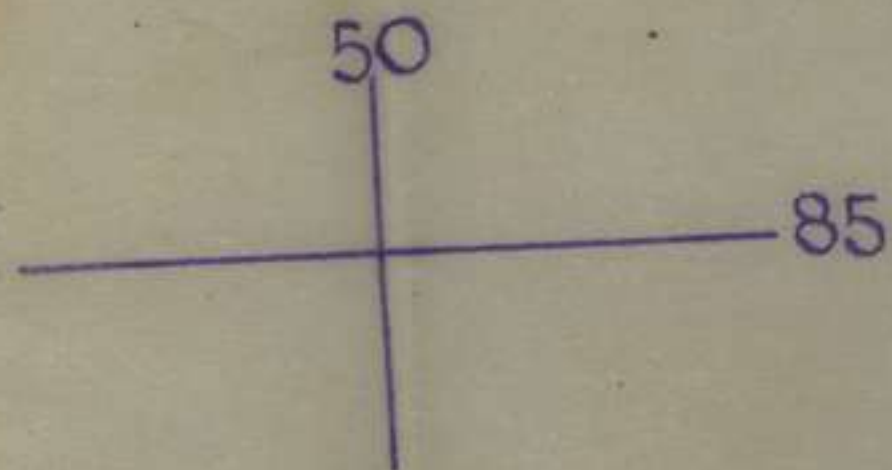

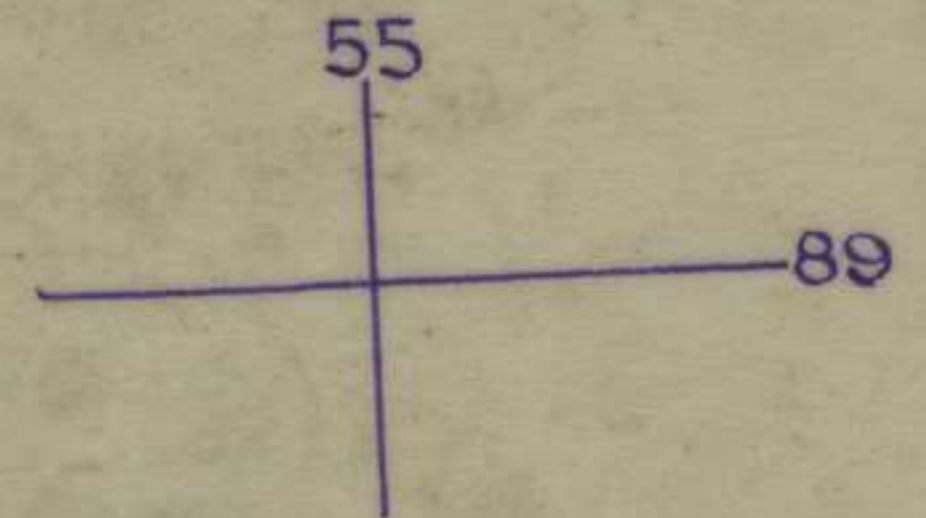


2/13 BN.

DATROL TRACE

Ref Map PUJUT 1:50,000

16 Jul 45

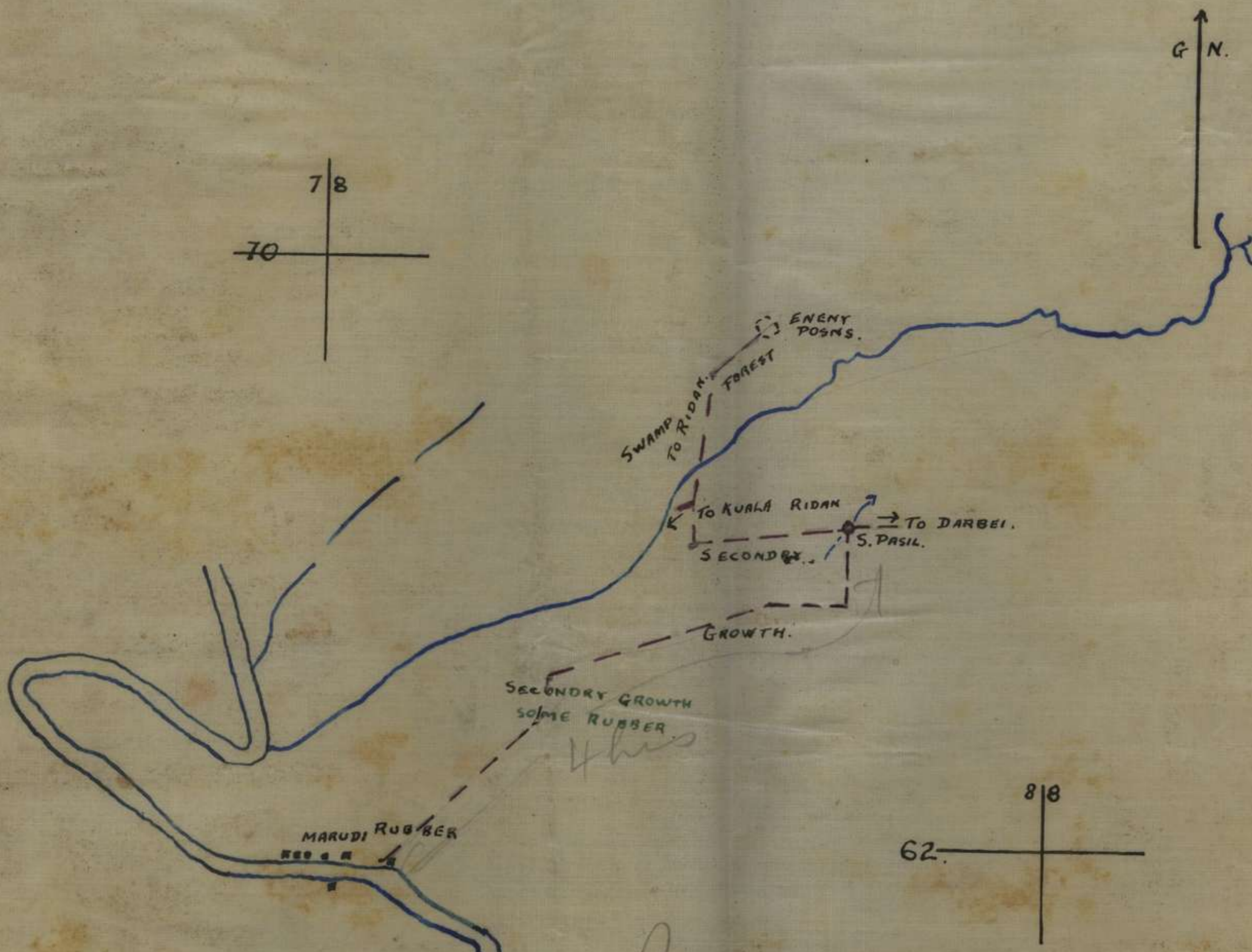


PATROL ROUTE.

SERIAL 1 16-17 JUL '45

R. F. 1:100,000.

REF MAP. KBELAI - MARUDI 1:100,000.



70 78

62 818

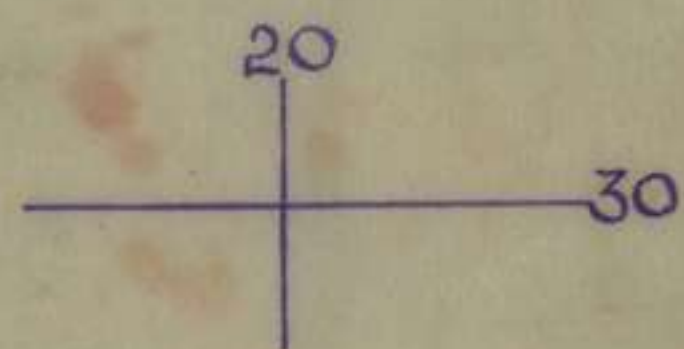
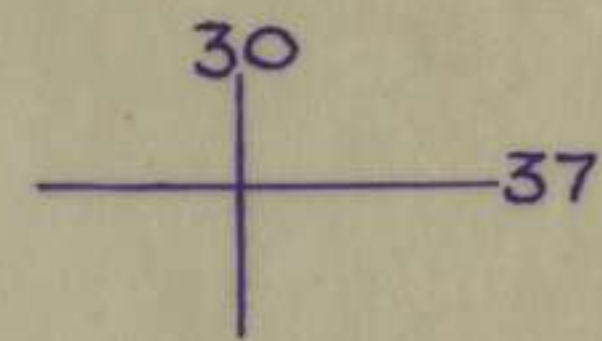

*Handwritten note:* This

*Handwritten signature:* [Signature]

18 Jul '45.

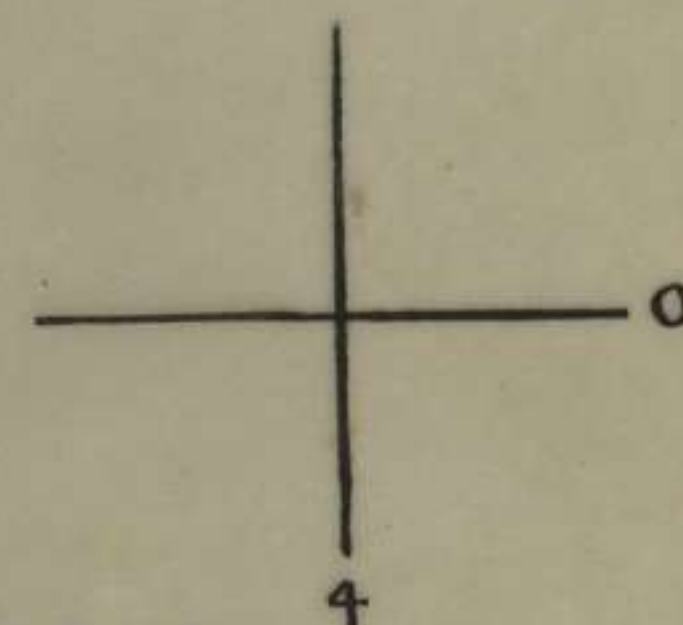
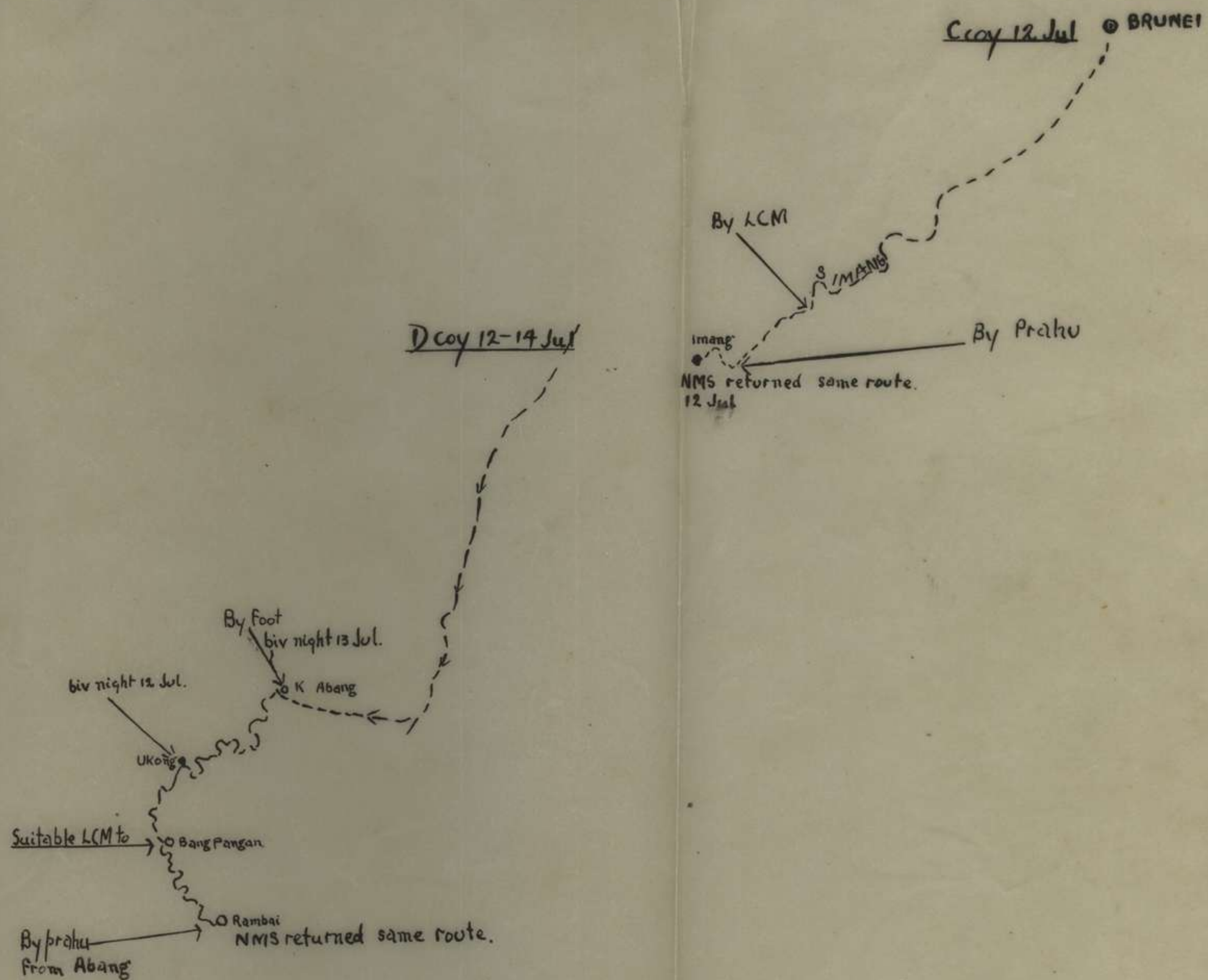
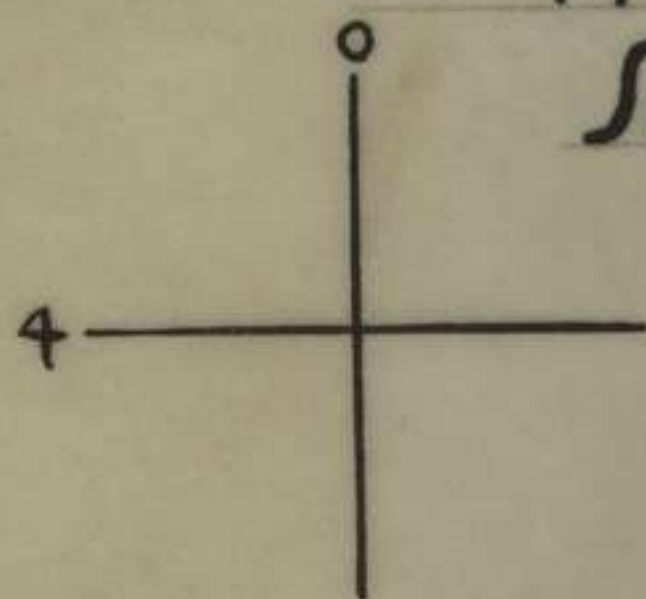
PATROL TRACE  
Ref Maps AGOK & DEDAP 1:50,000

13-15 JULY 45



# PATROL OVERLAY 2/15 AUST INF BN

Superimpose over MIRI 1:250,000



Int Sec  
2/15 Aust Inf Bn  
18 Jul 45



~~6 Jul — 13 Jul~~

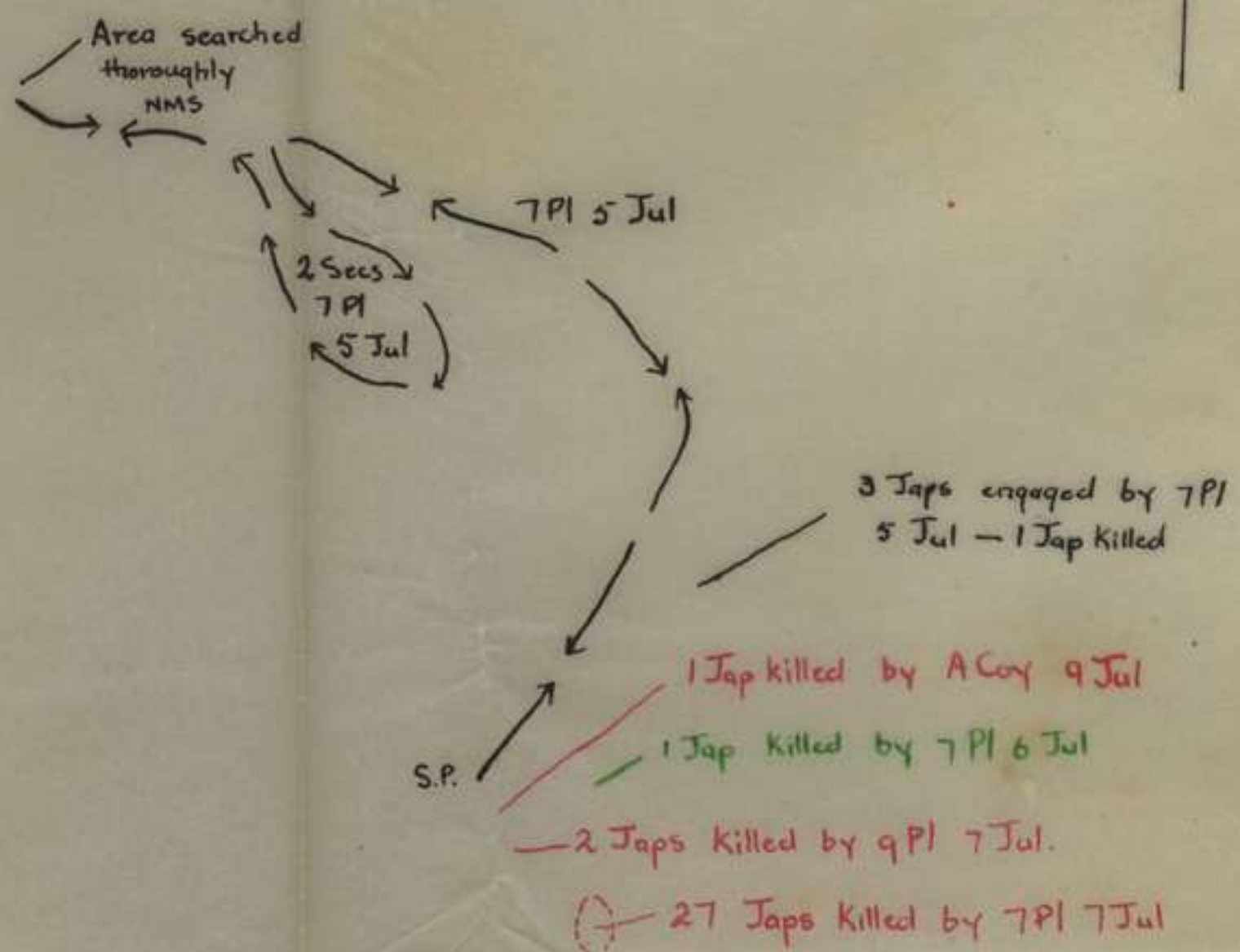
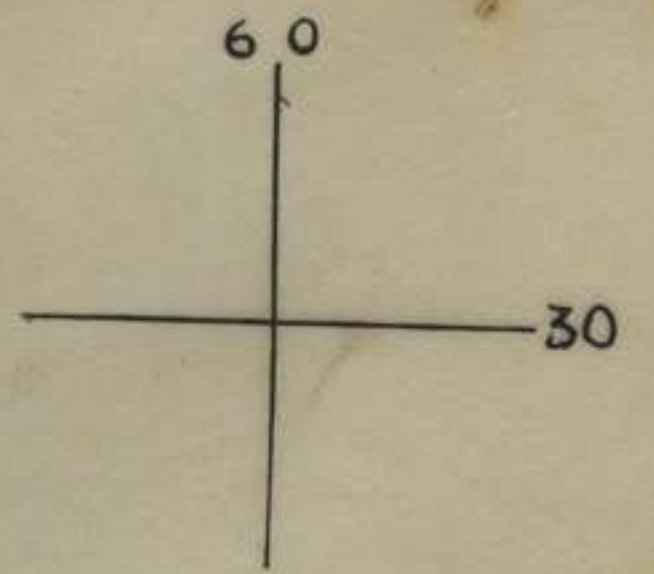
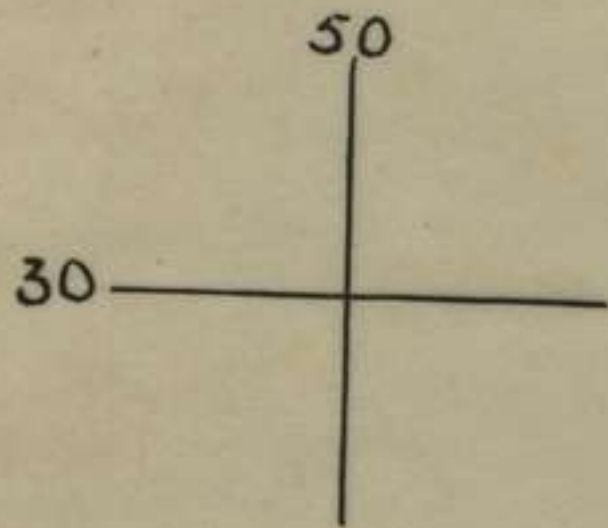
6 Jul — 13 Jul

# 2'15 AUST INF BN PATROL OVERLAY

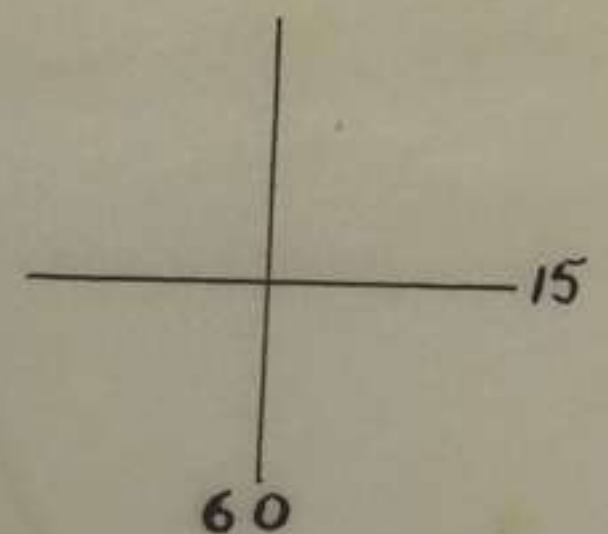
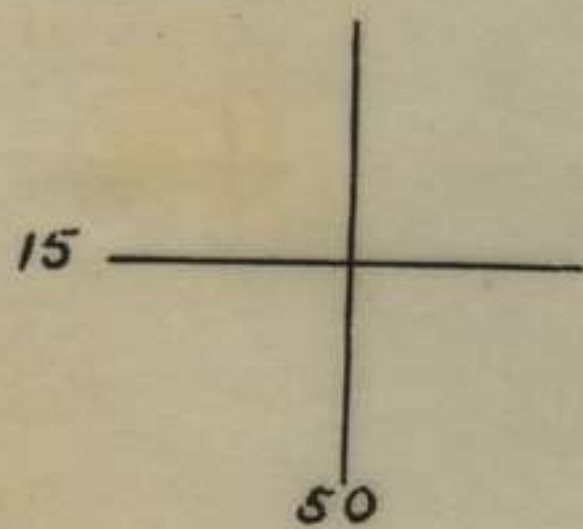
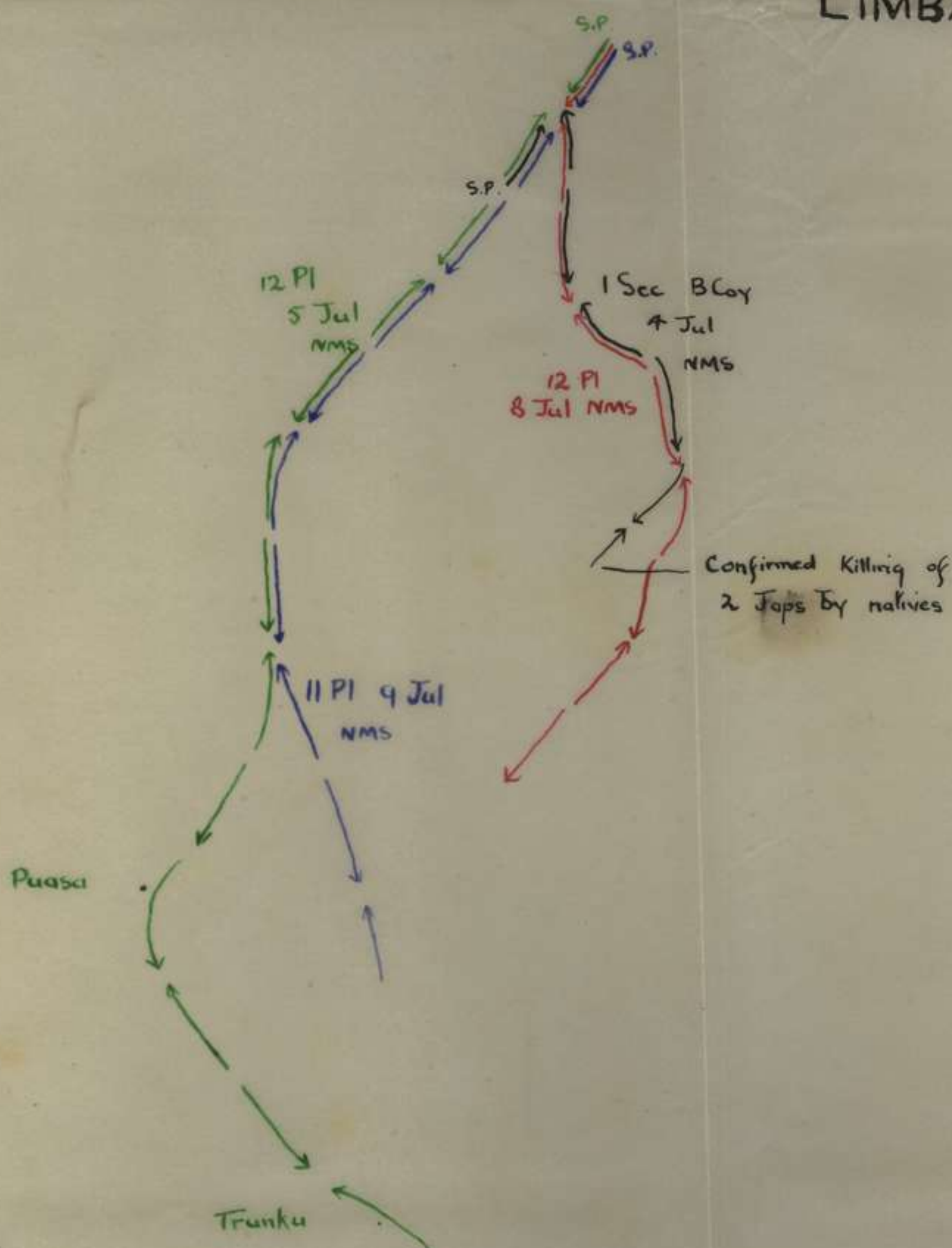
1:50,000

FOR WEEK ENDING 10 JUL

REF MAPS :- LIMBANG RIVER, LABU



LIMBANG

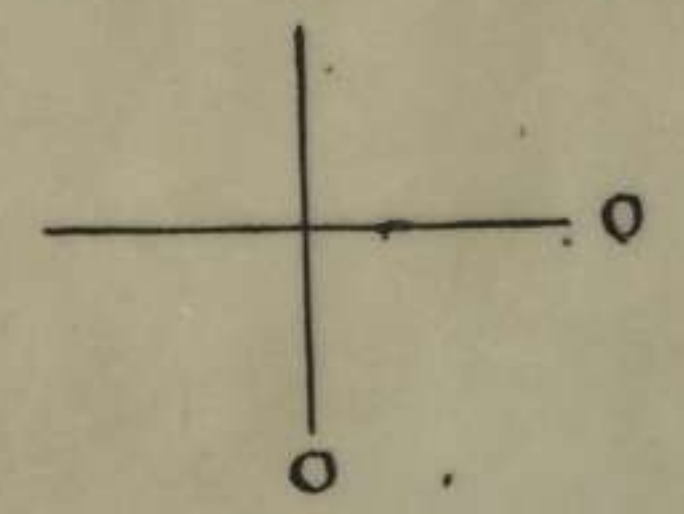
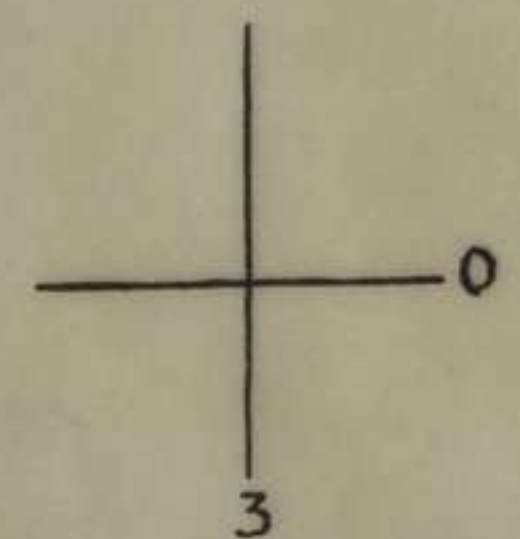
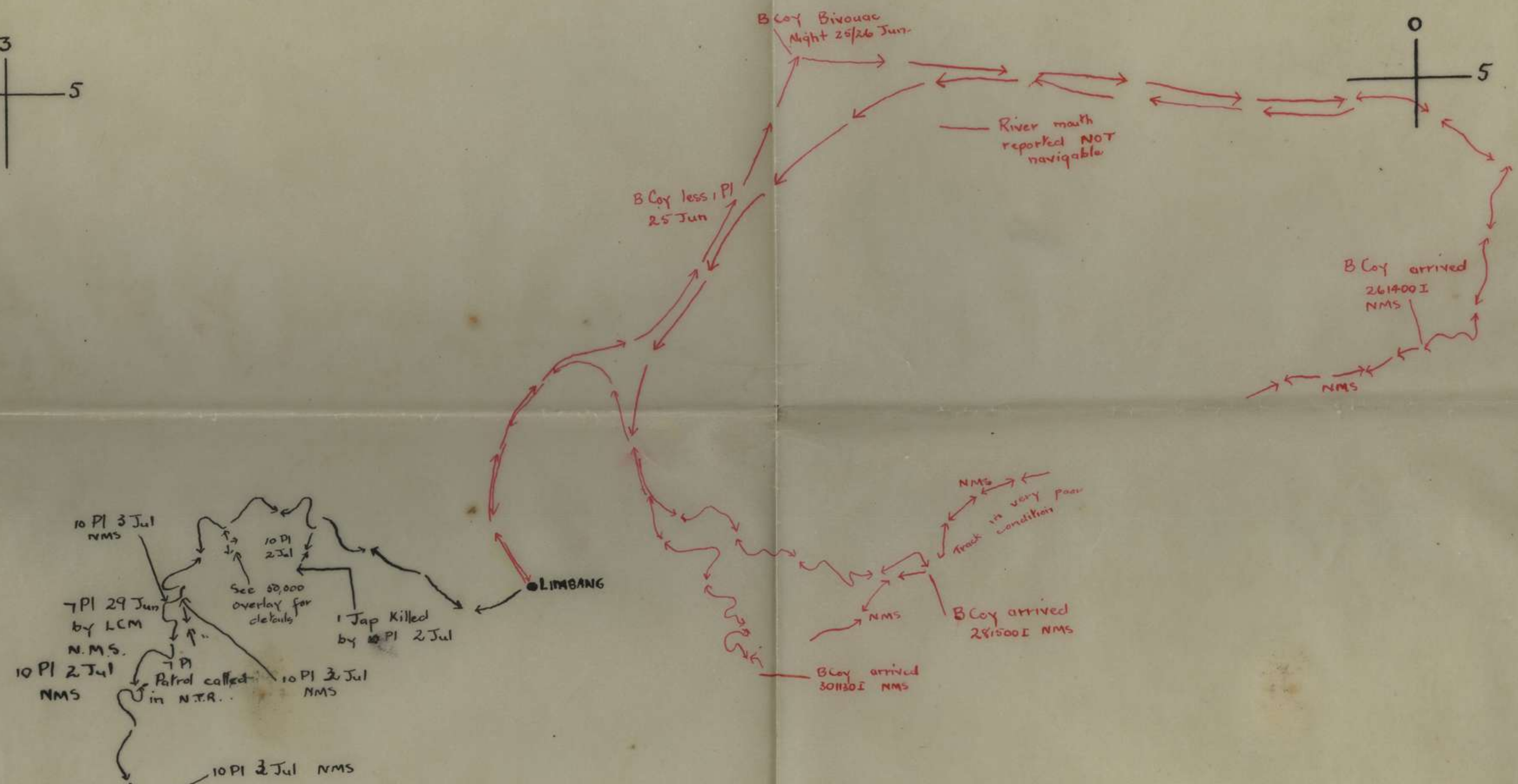
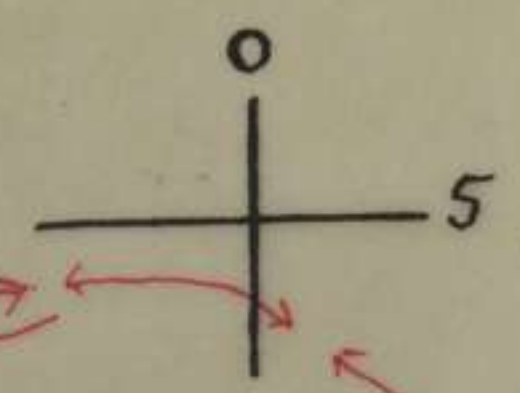
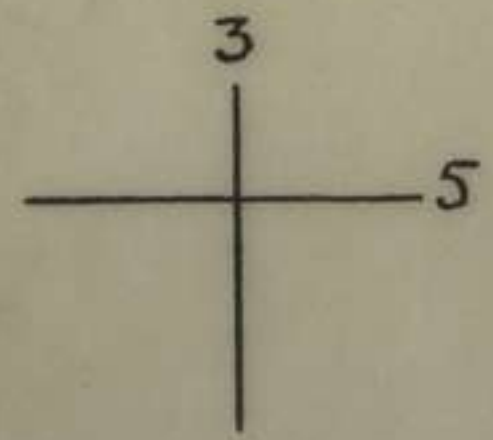


# PATROL OVERLAY

REF MAPS: SINDUMIN, MIRI 1:250,000

# 2'15 AUST INF BN

FOR WEEK ENDING 3 JUL '45



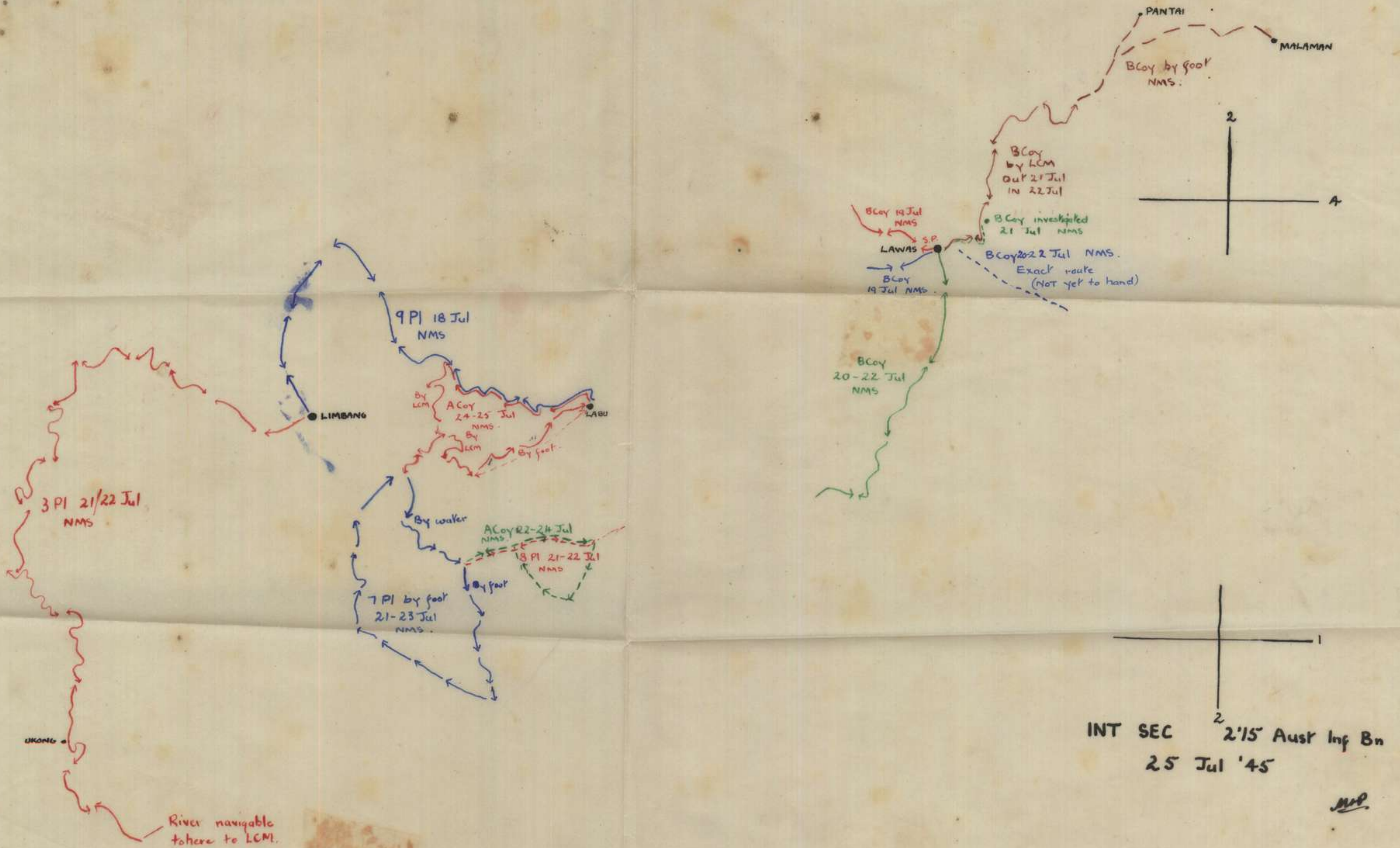
*Maple (44)  
3 Jul 45*

# PATROL OVERLAY

2'15 AUST INF BN

FOR WEEK ENDING 24 JUL '45

SUPERIMPOSE OVER SINDUMIN MIRI 1:250,000

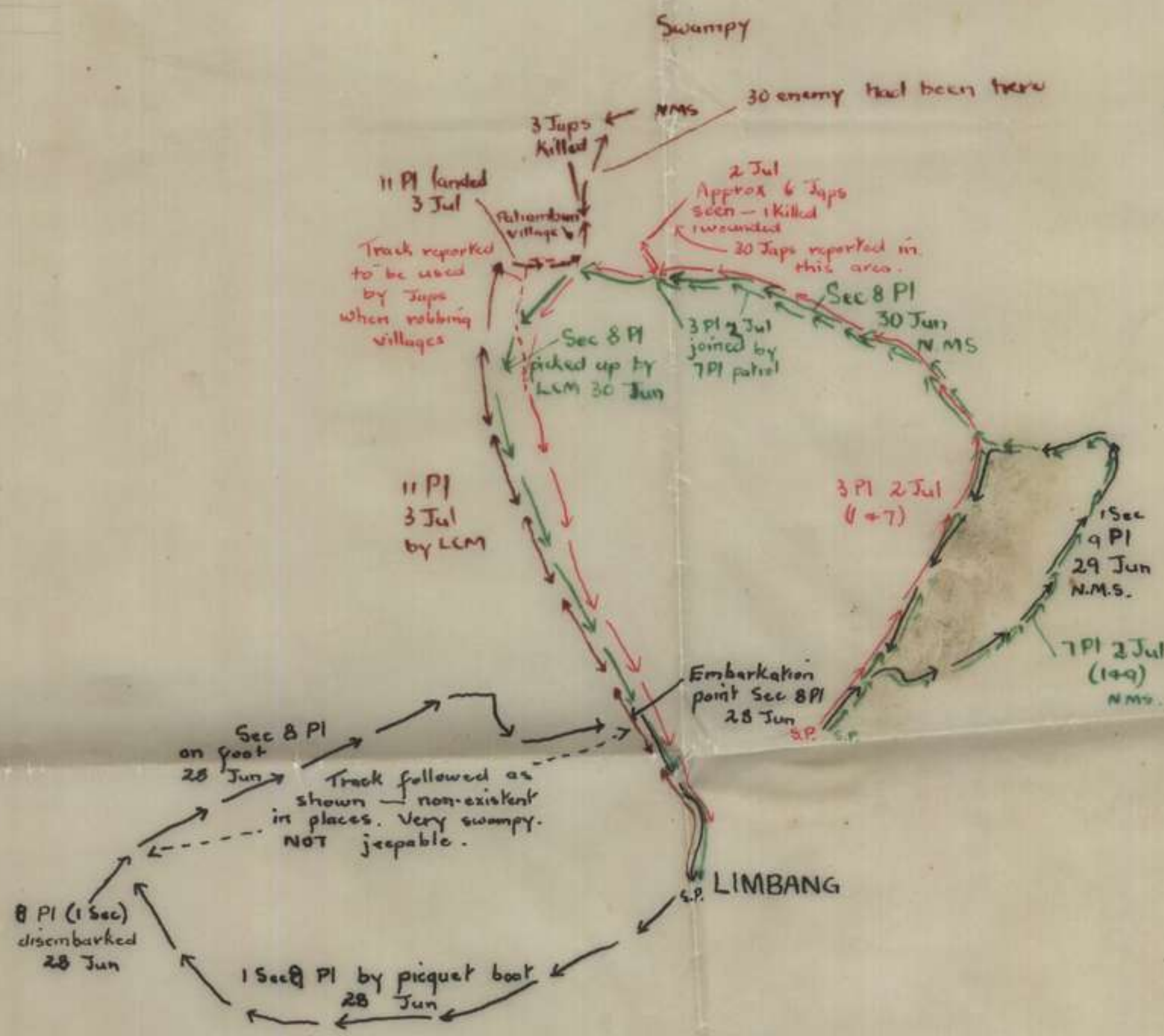
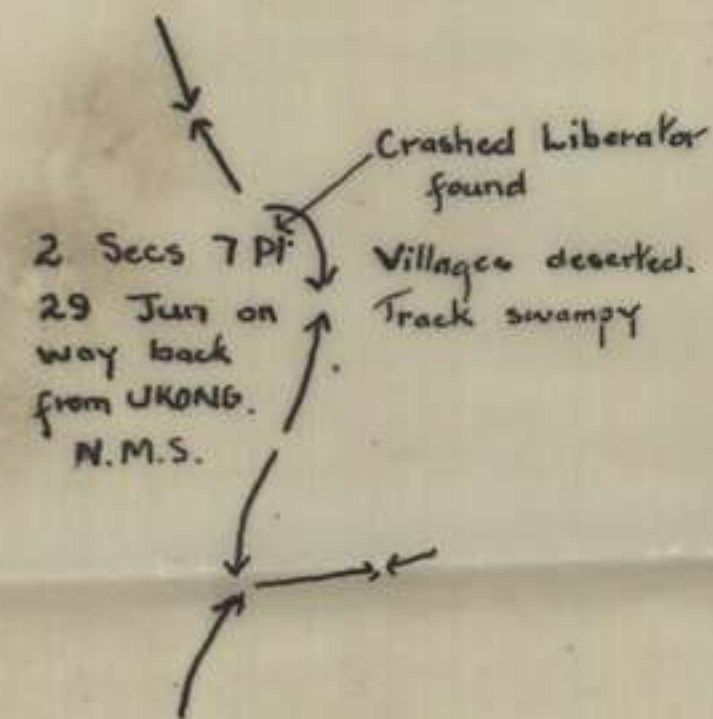
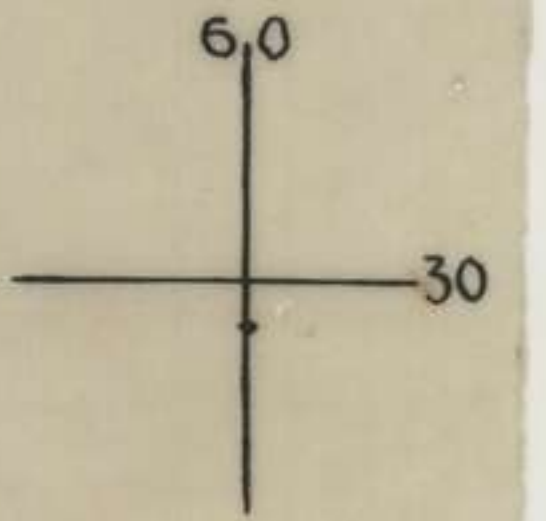
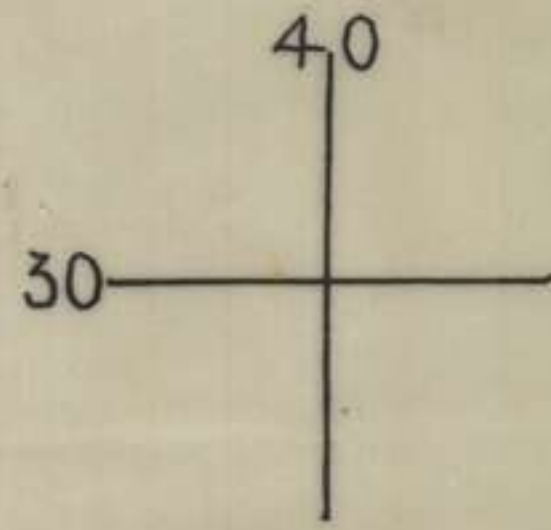


# PATROL OVERLAY

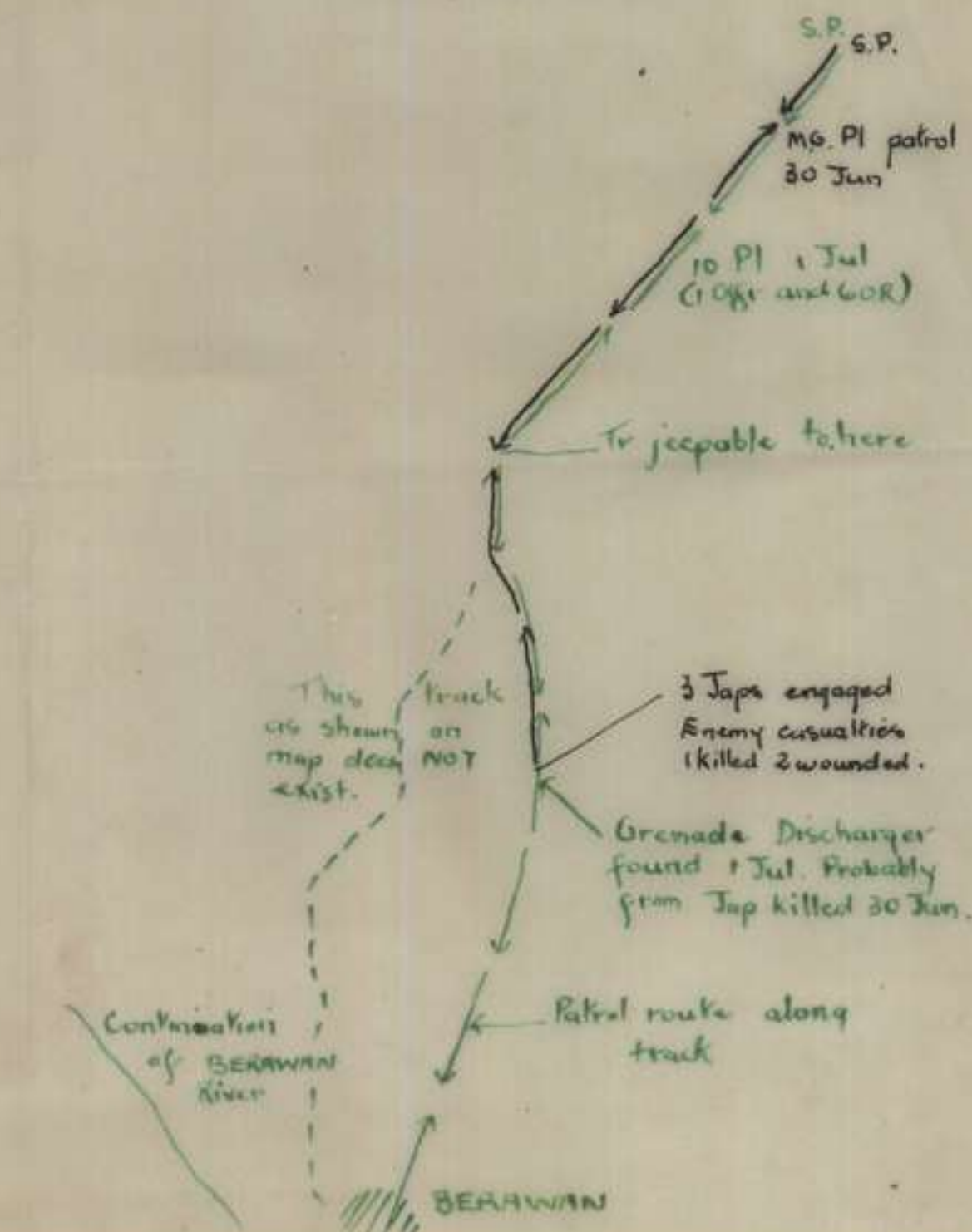
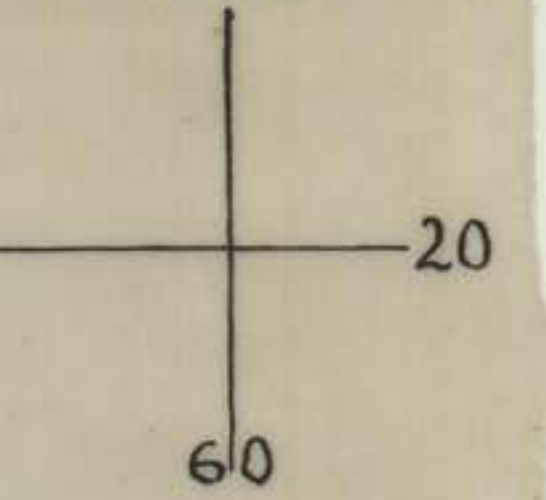
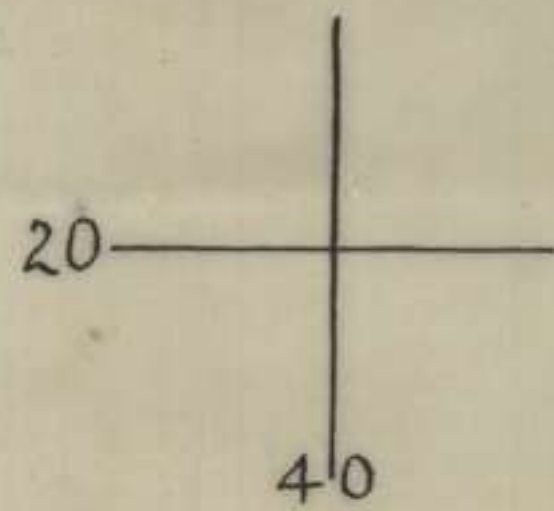
## 2'15 AUST INF BN

REF MAPS: LABU, LIMBANG RIVER

R.F. 1:50,000



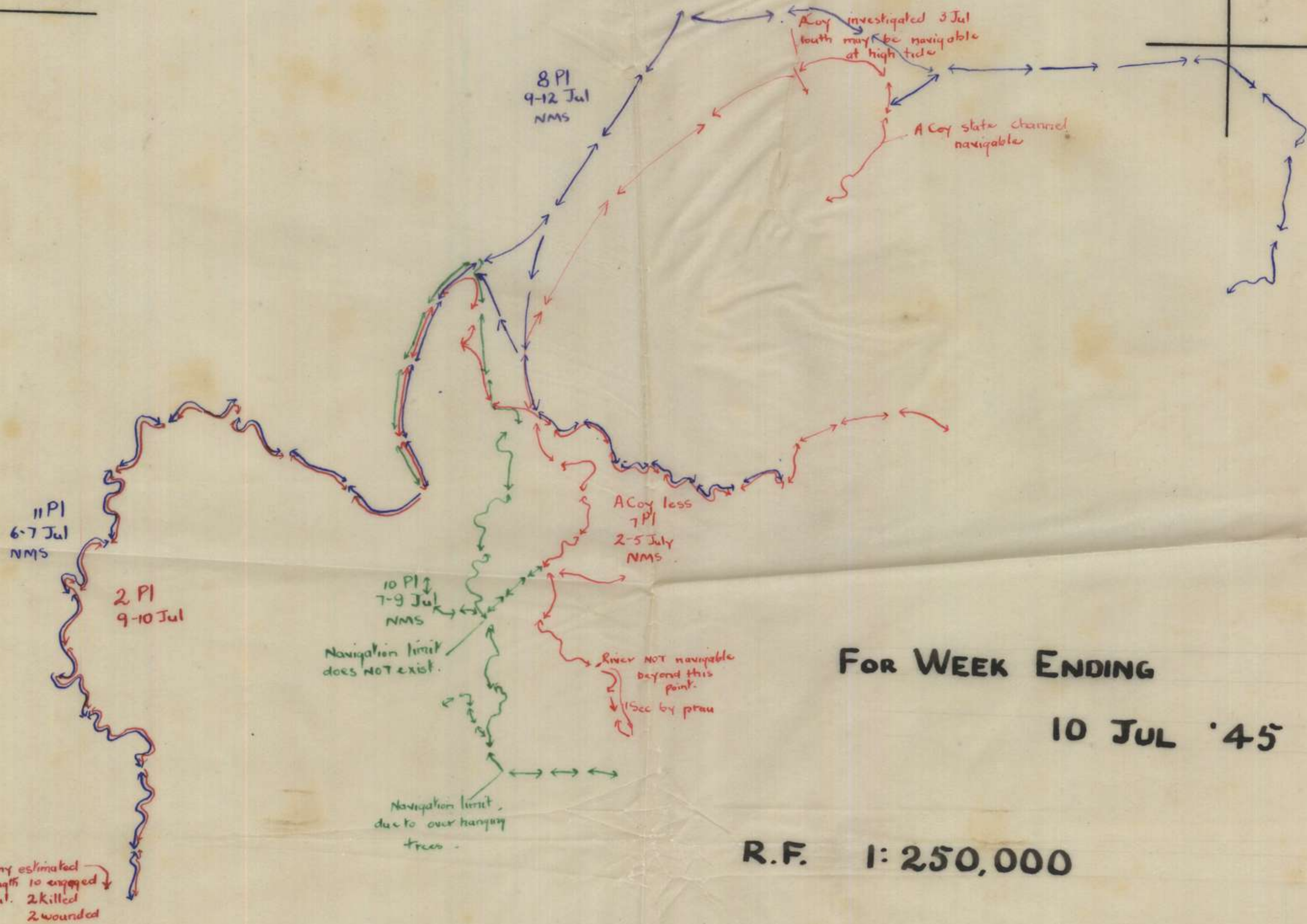
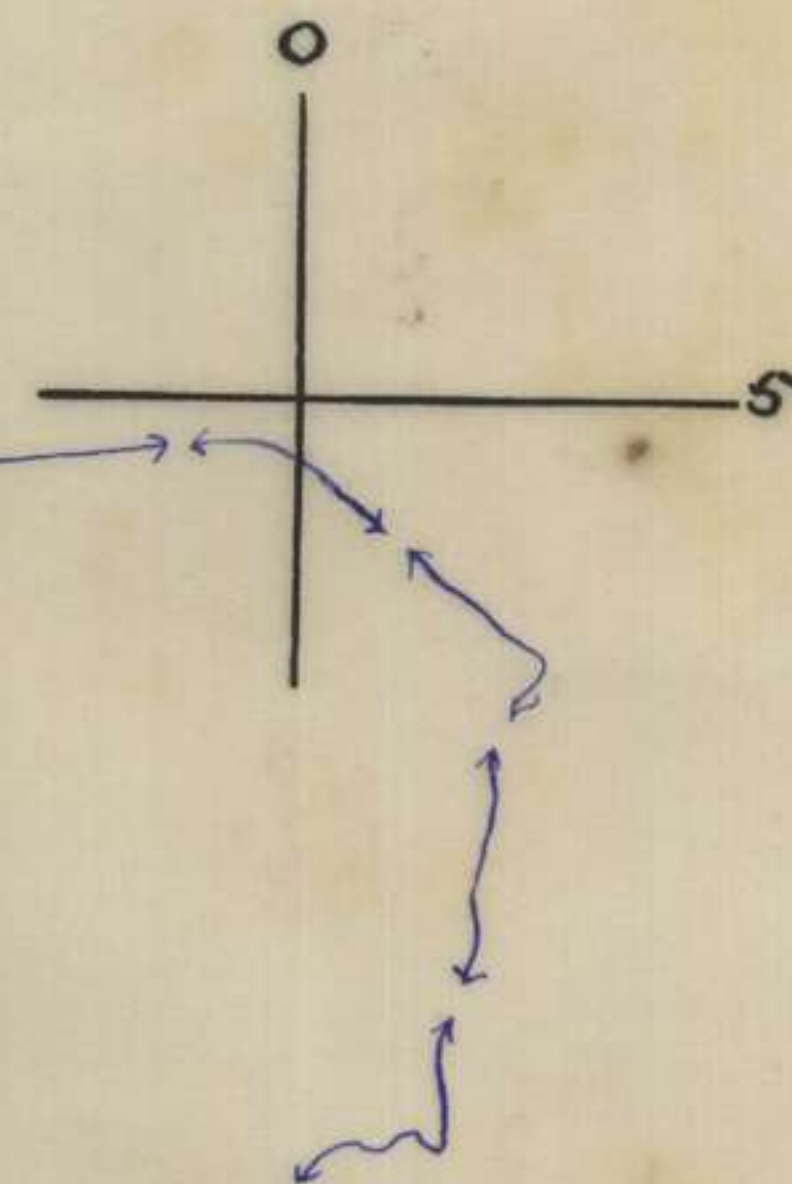
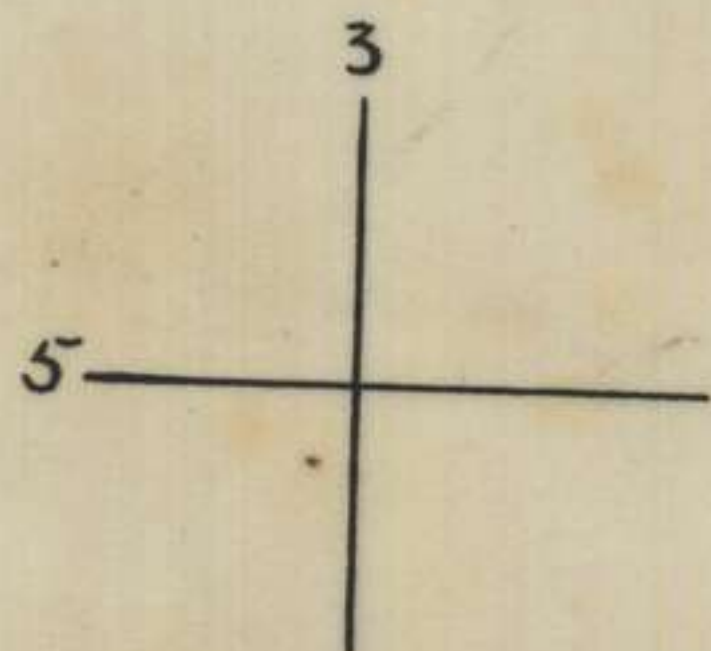
FOR WEEK ENDING 3 JUL '45



*Handwritten note in red ink: 'N.M.S. 2 Jul 45'*

# PATROL OVERLAY

## 215 AUST INF BN

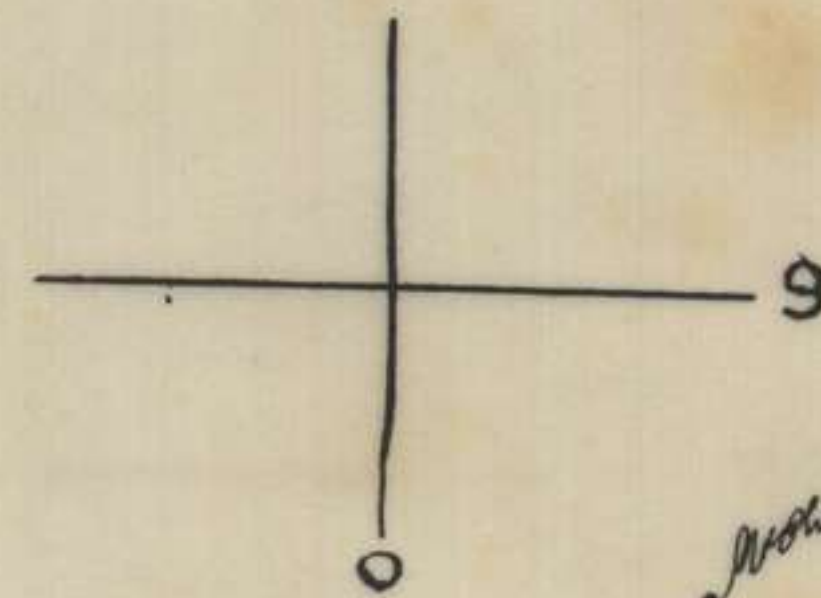
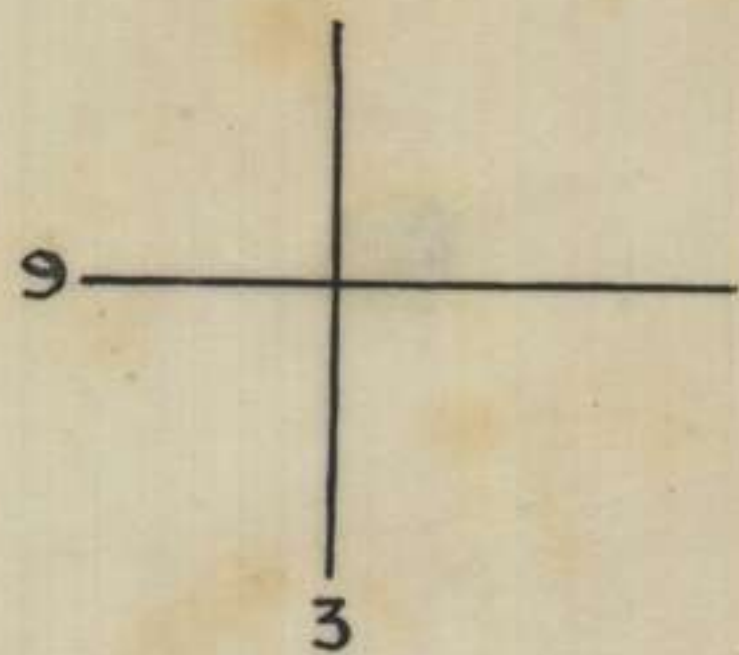


FOR WEEK ENDING

10 JUL '45

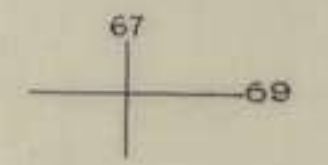
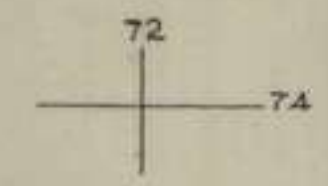
R.F. 1:250,000

REF MAPS :- SINDUMIN, MIRI



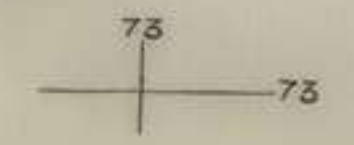

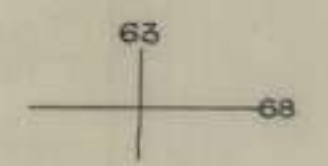
*Mohrley (80)*

2/17 Patrol  
Ref Map MARUDI SKETCH MAP



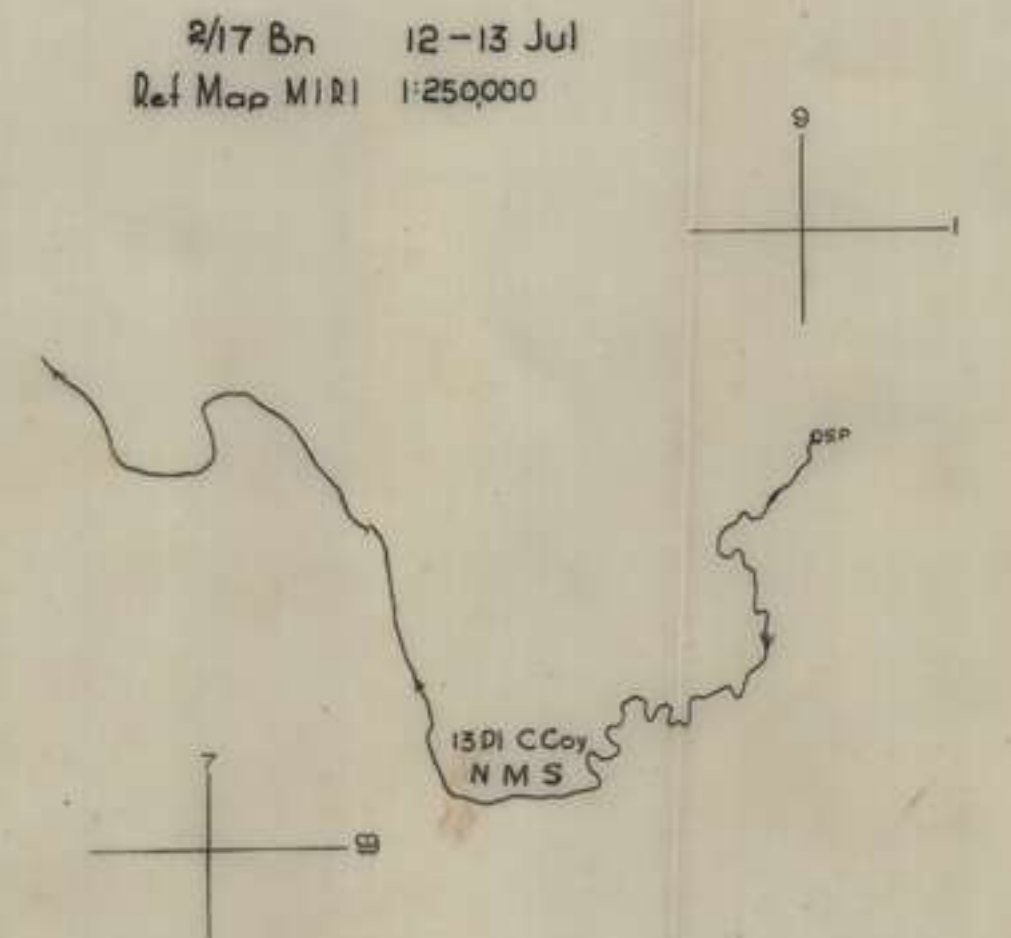
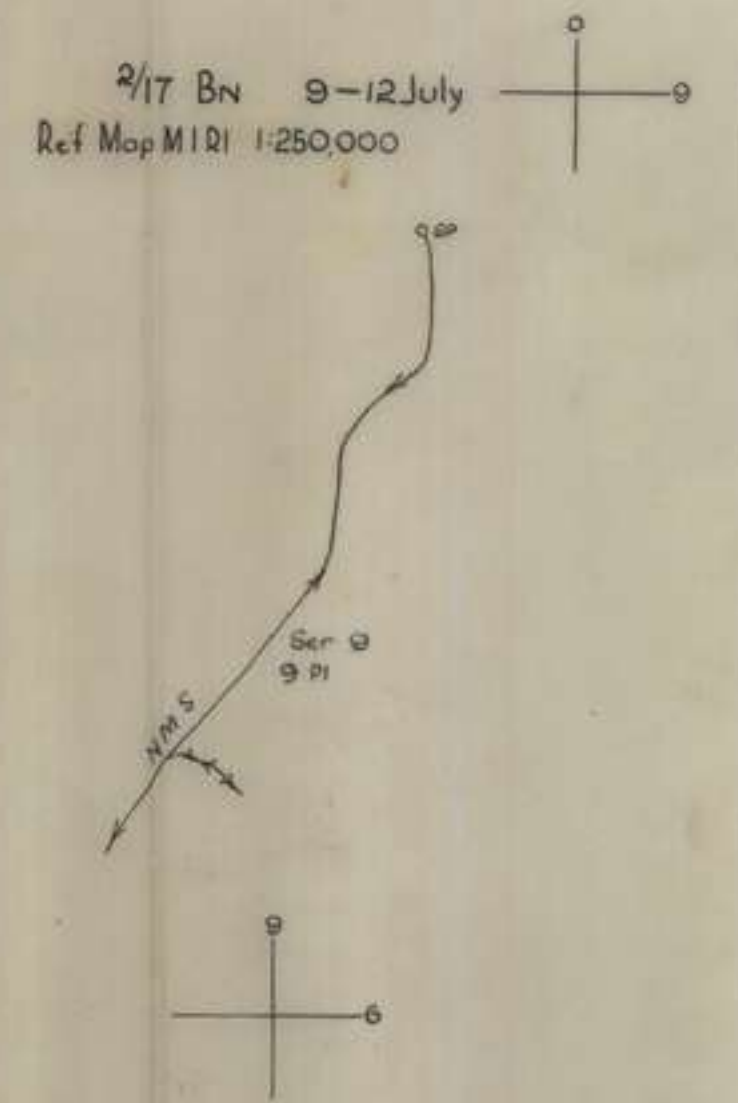
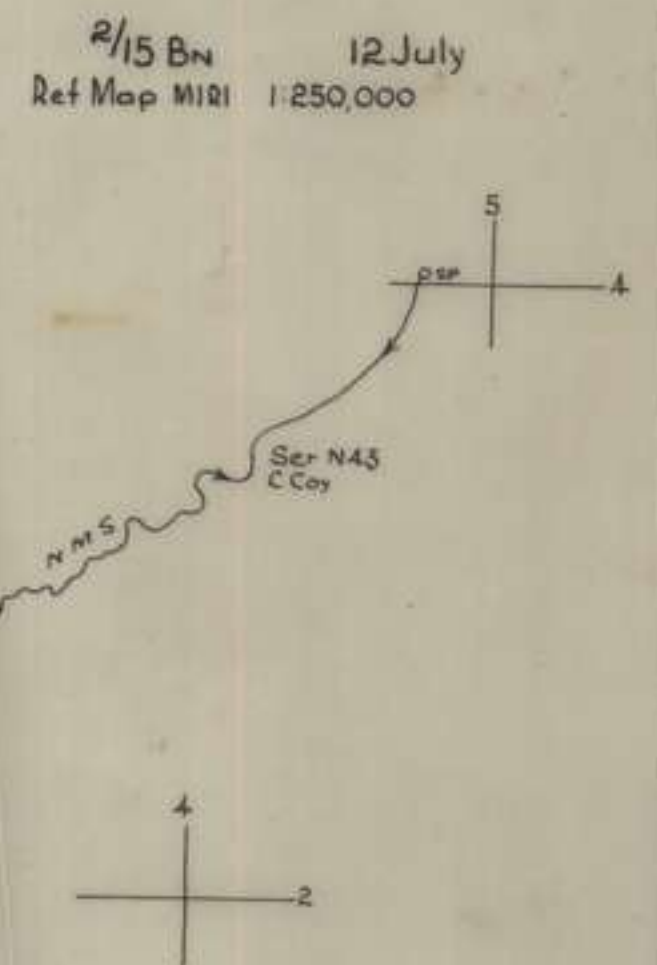
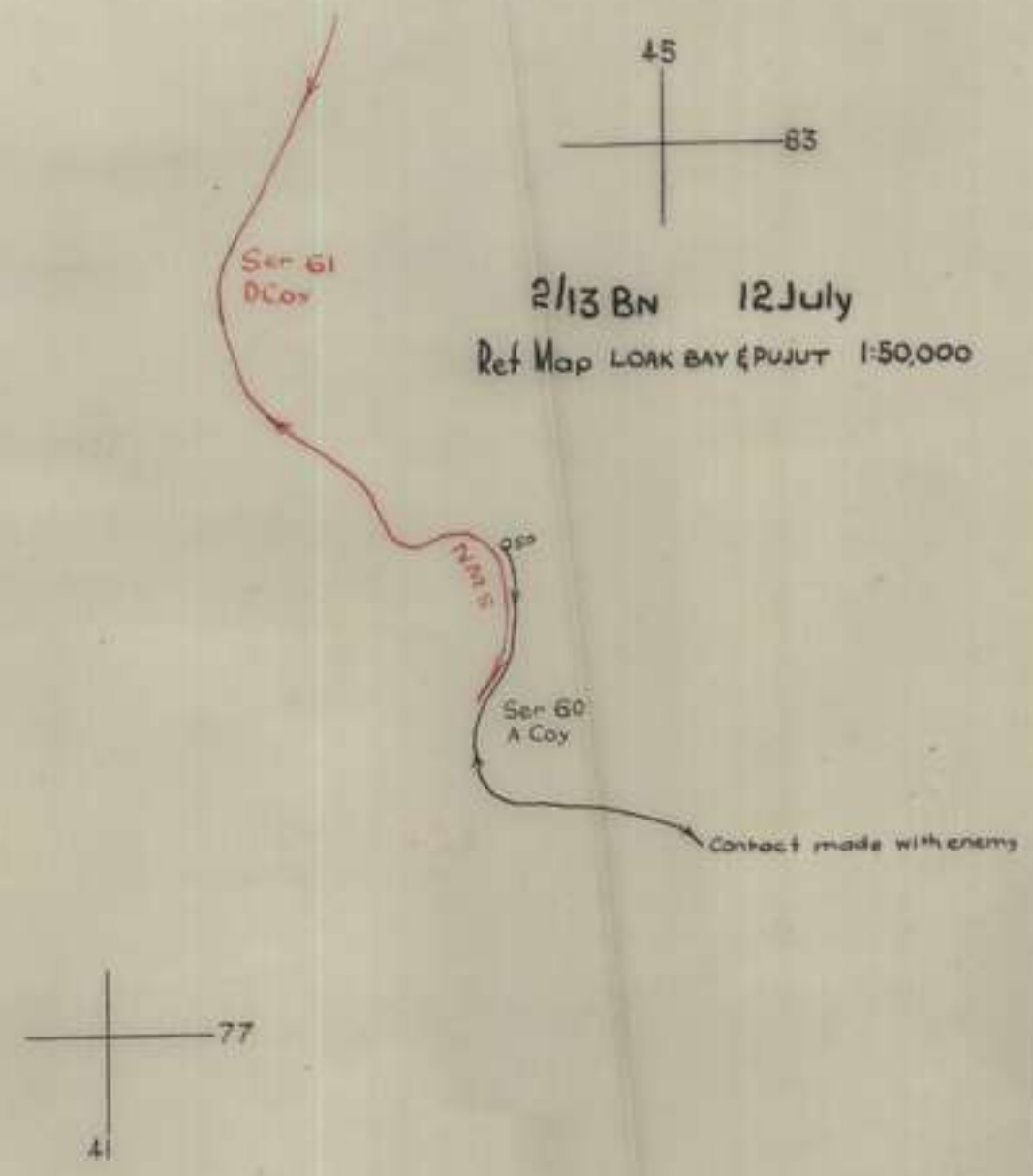
### Patrol Trace 2 Aug 45

2/17 Patrol  
Ref Map MARUDI SKETCH MAP



DATROL TRACE

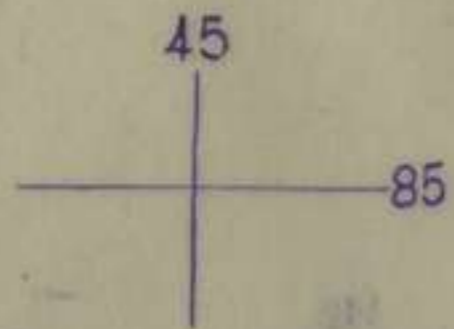
12 Jul 45






# PATROL TRACE 11 Jul 45

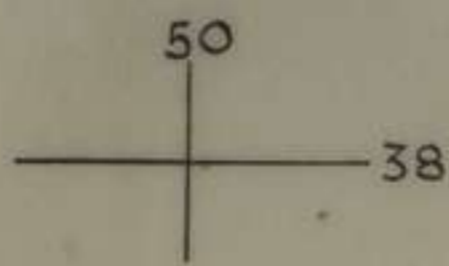
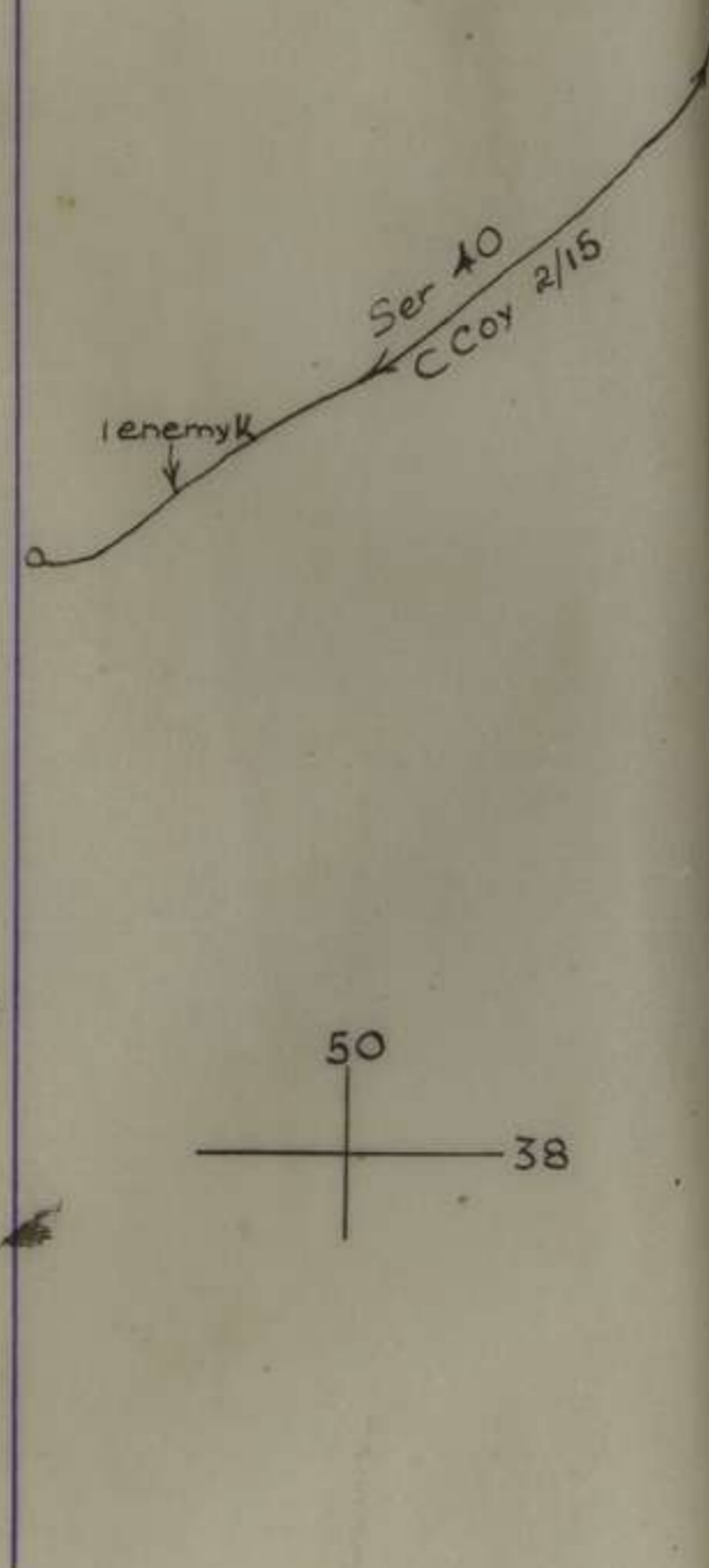
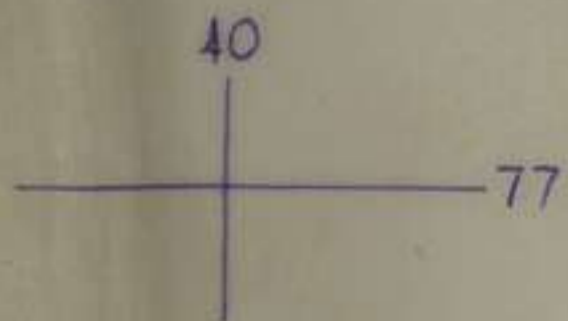
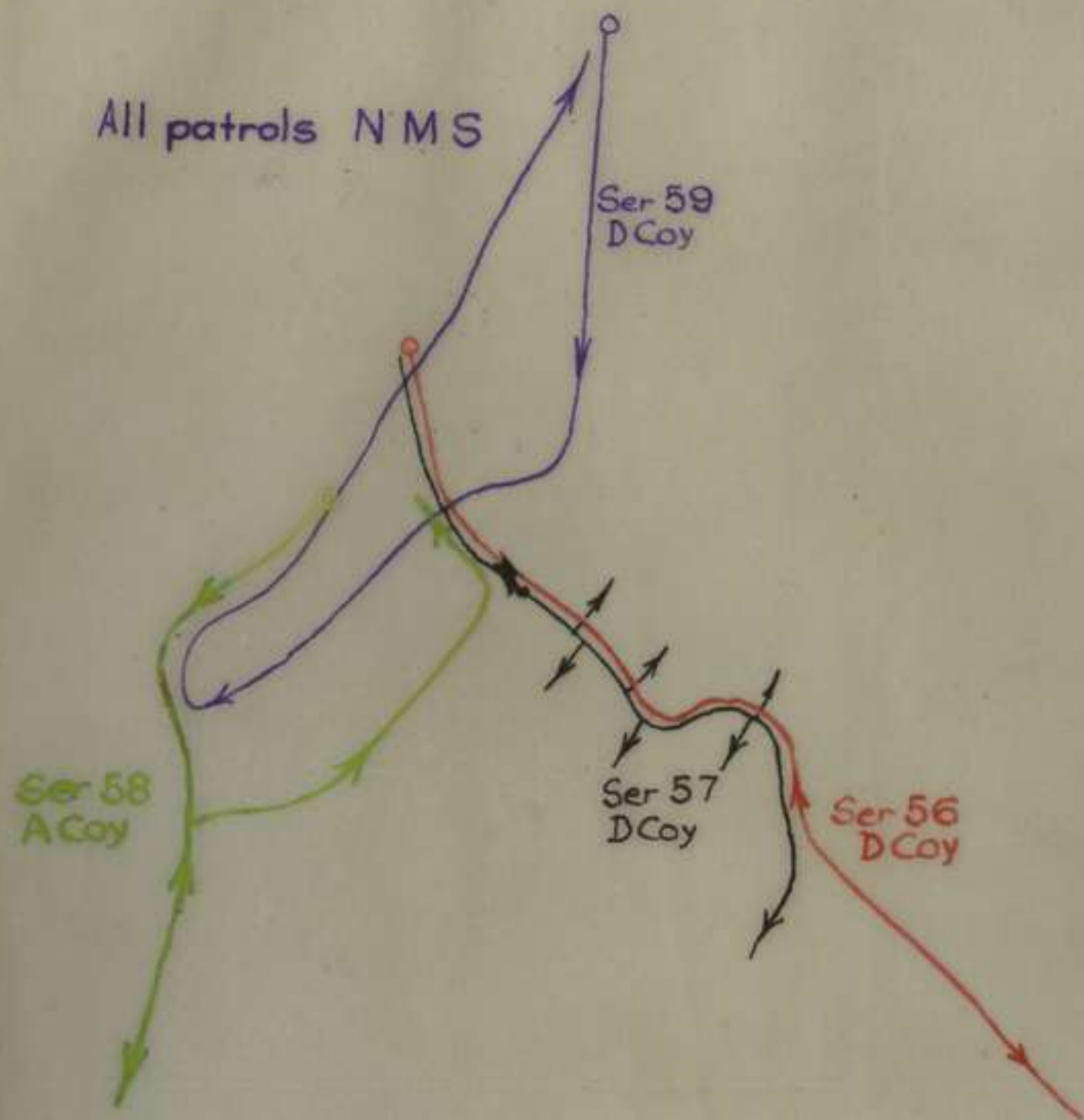
2/13 Bn Patrols on 11 Jul  
Ref Maps LOAKBAY & PUJUT 1:50,000



Ref Map BRUNEI 1:50,000



All patrols NMS

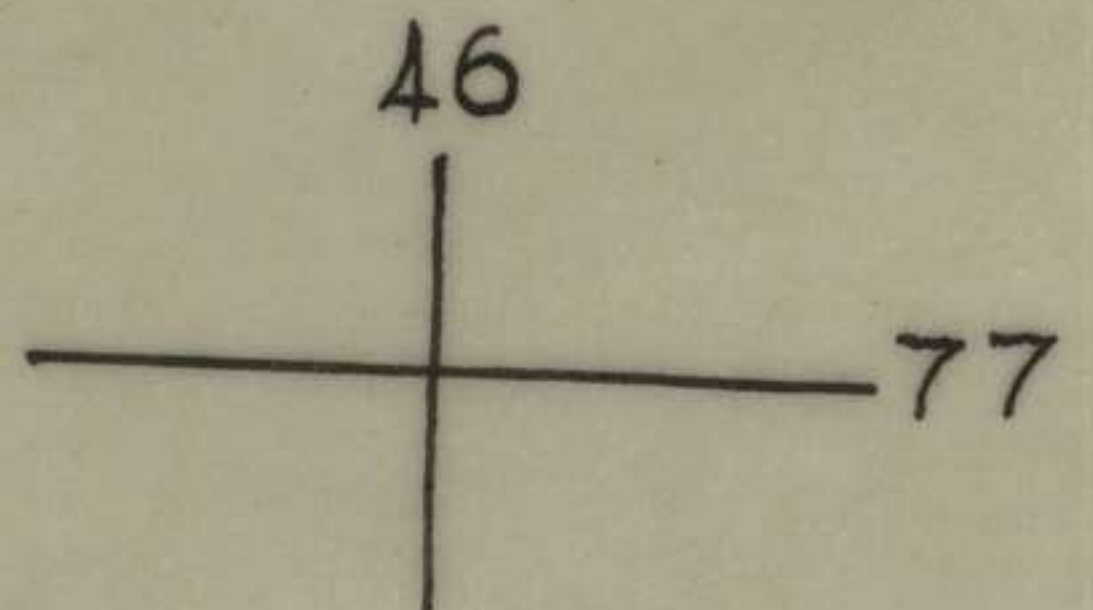
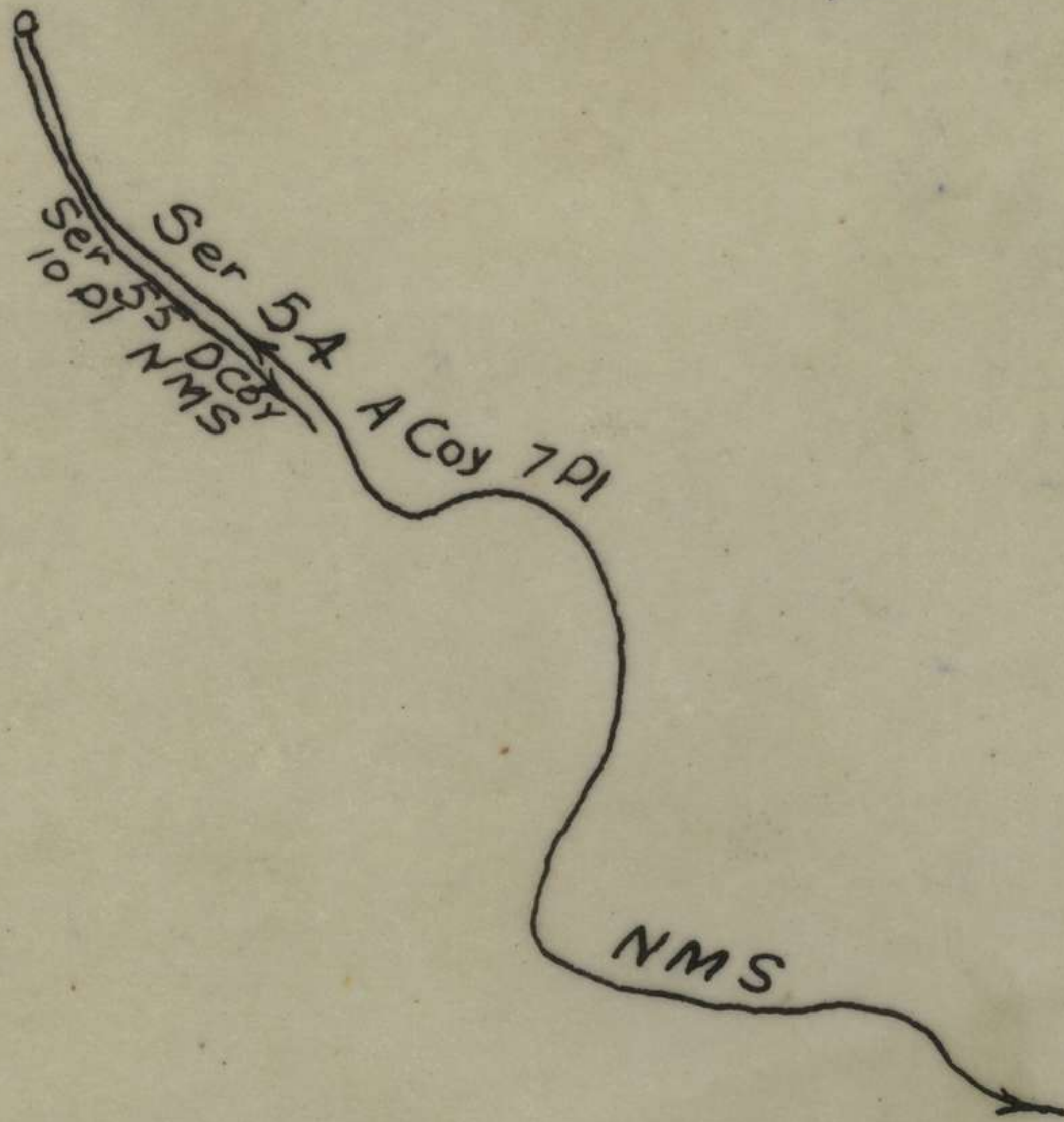
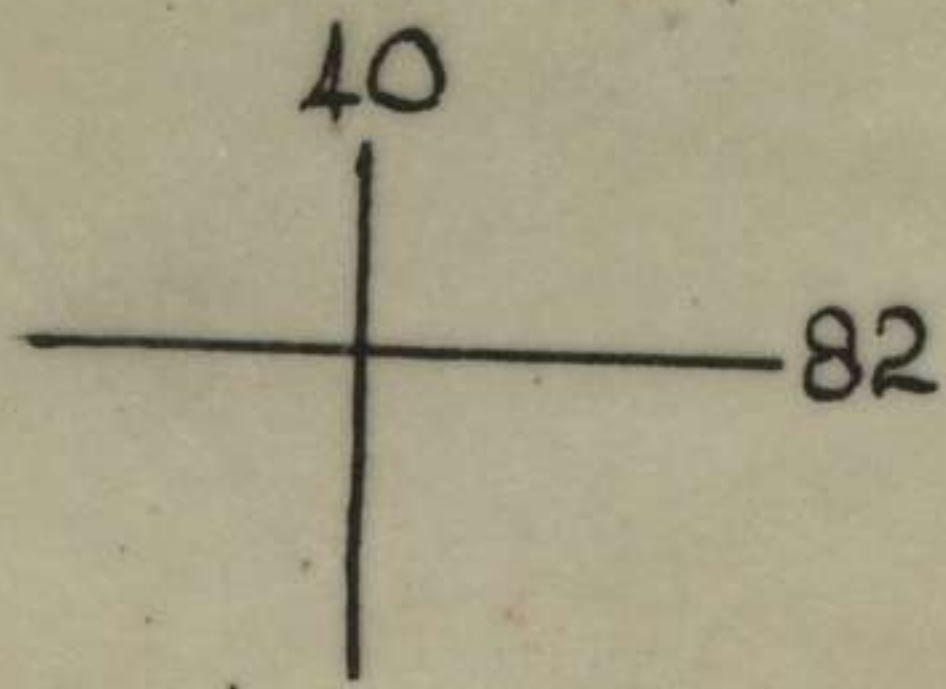


# PATROL TRACE

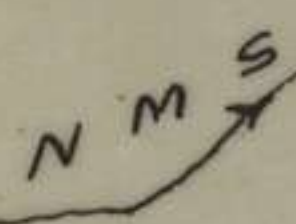
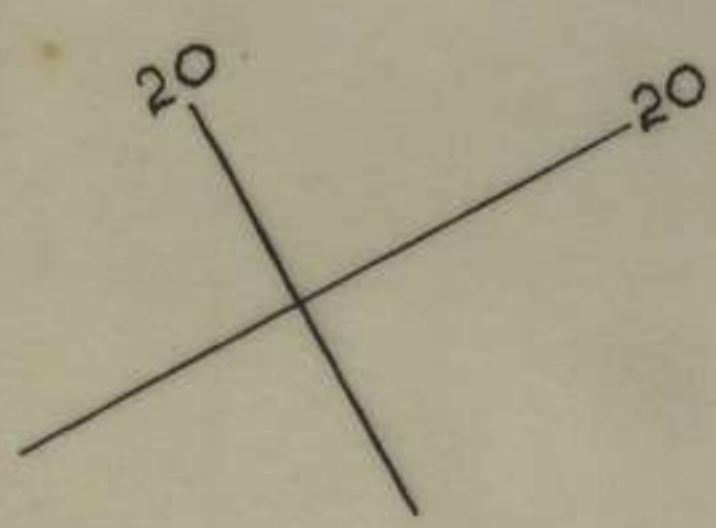
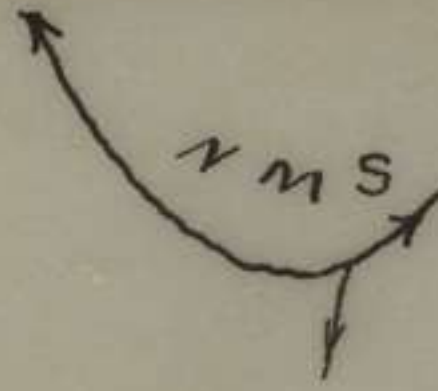

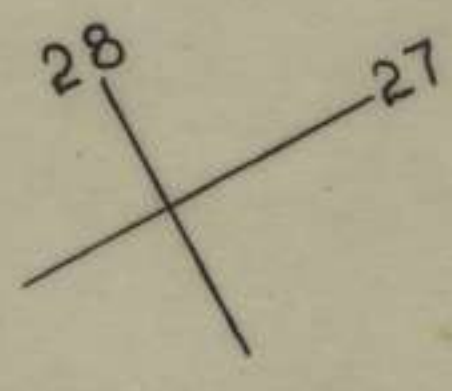
10 Jul 45

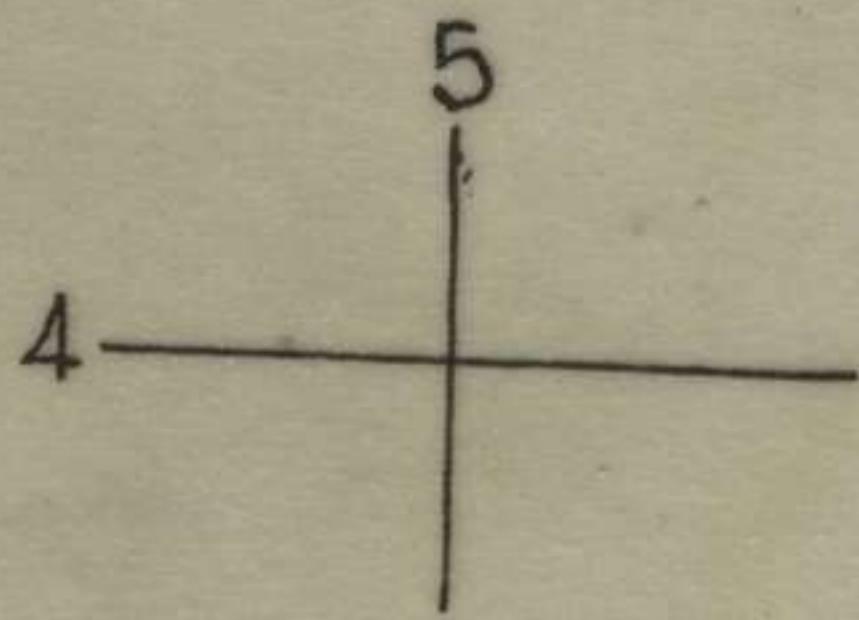
2/13

Ref Map LOAK BAY & PUJUT 1:50,000



PATROL TRACE  
Ref Map DEDAP 1:50,000  
8-11 Jul 45



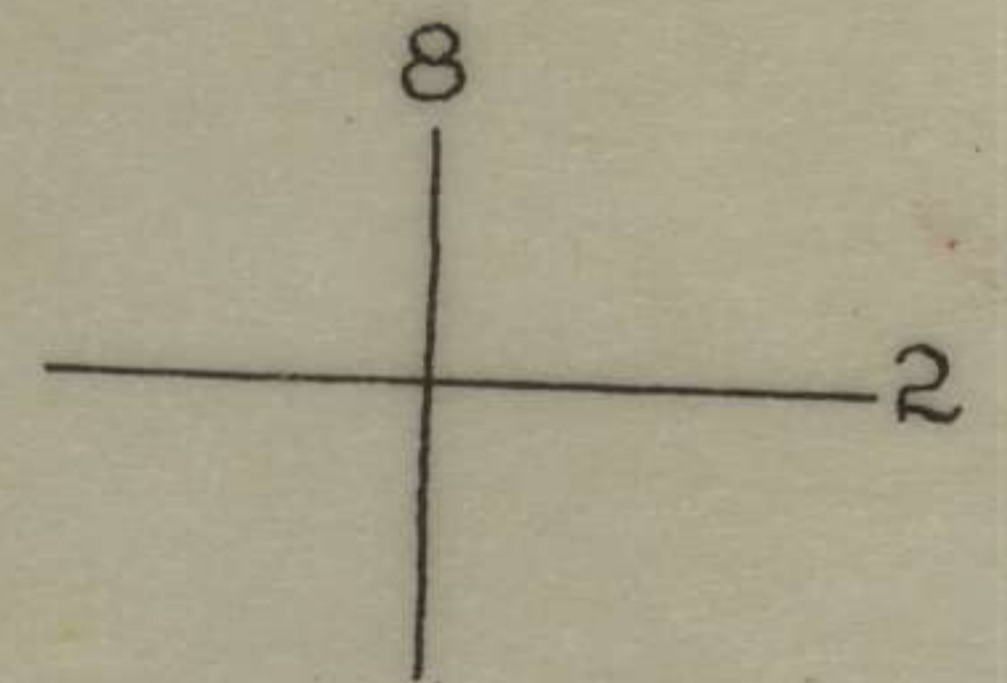
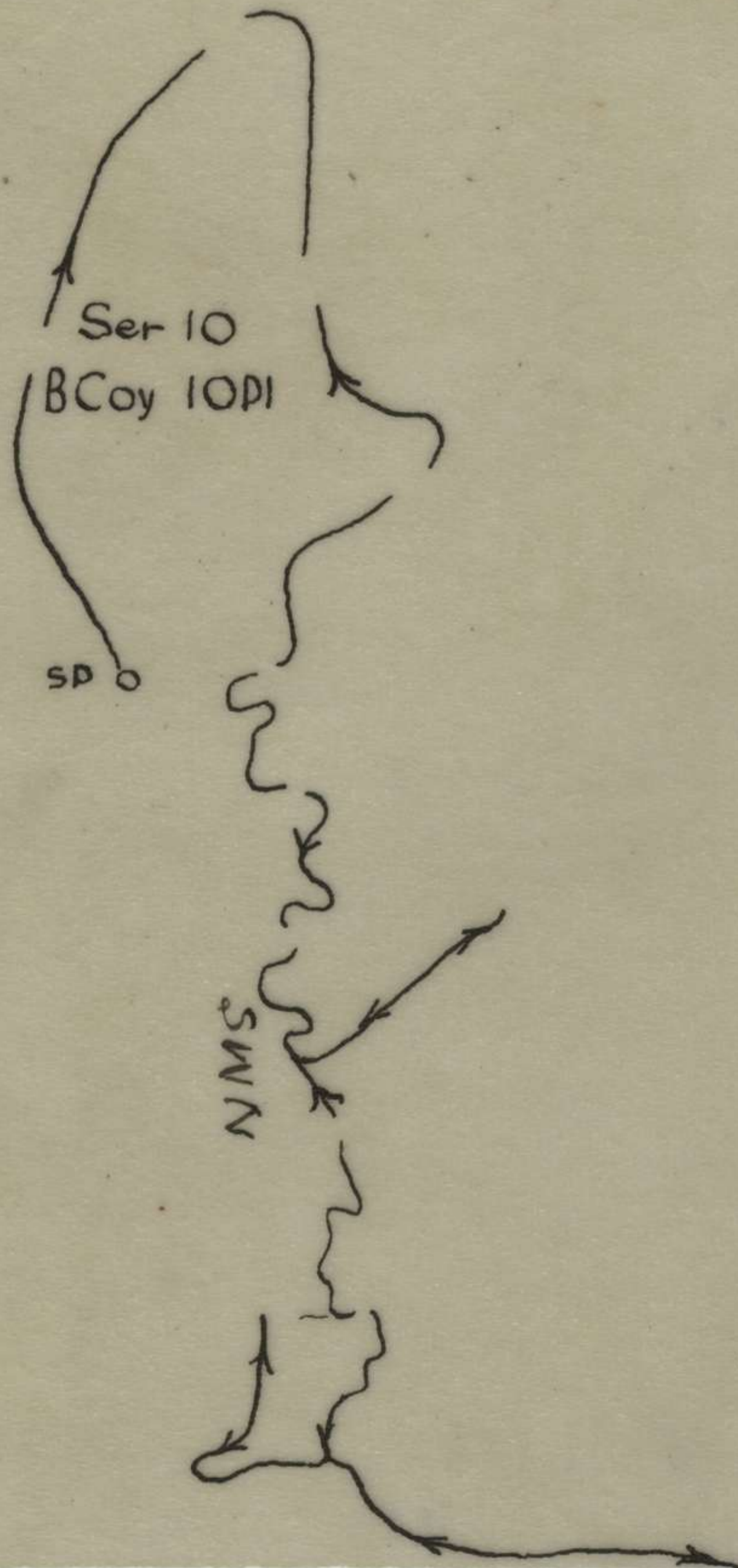


# PATROL TRACE

7-9 Jul 45

2/15 Bn

Ref Map SINDUMIN 1:250,000

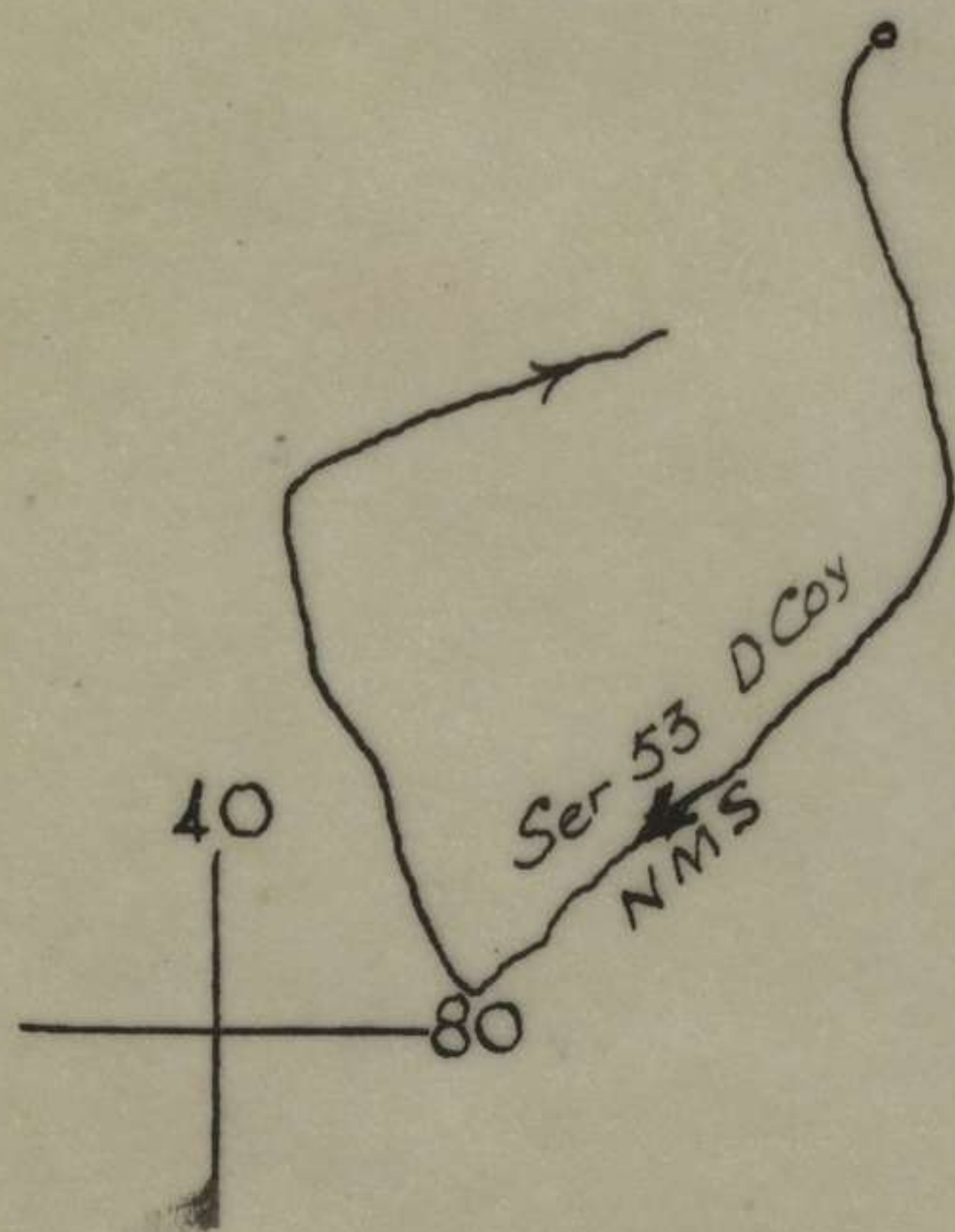
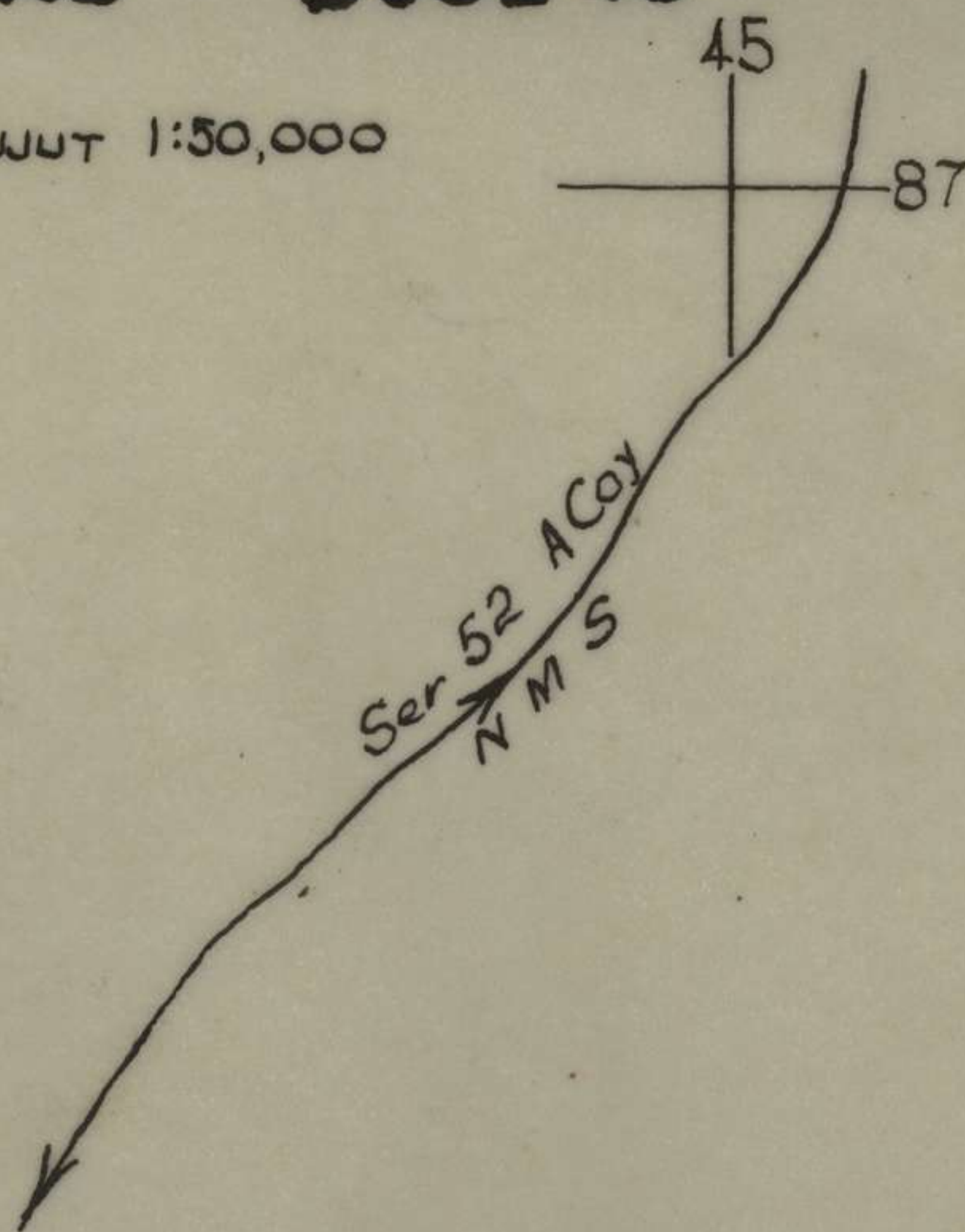


# PATROL TRACE

9 JUL 45

2/15 Bn

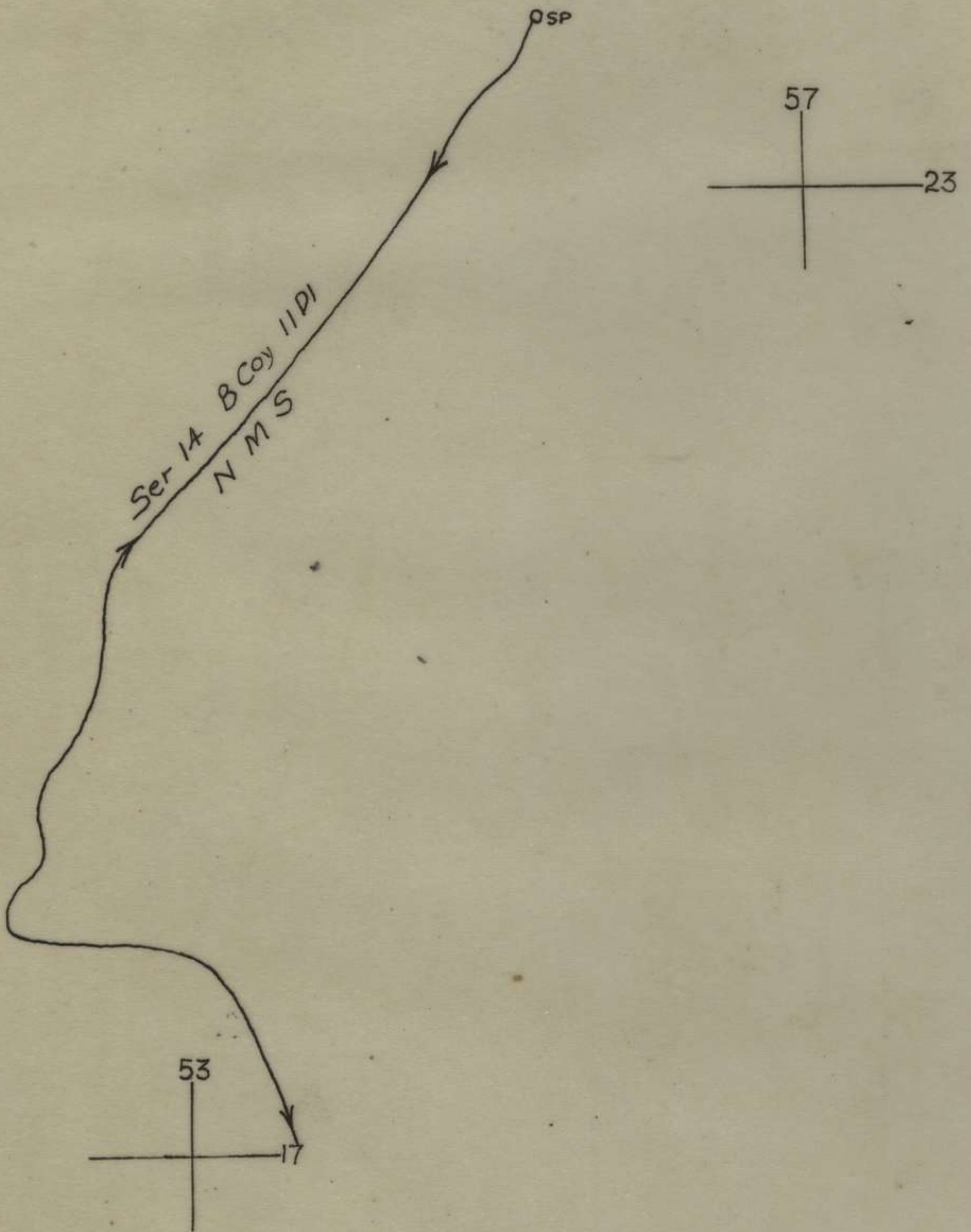
Ref Maps LOAK BAY & PUJUT 1:50,000

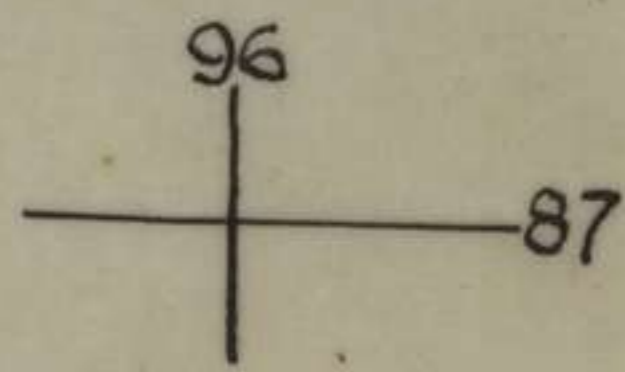
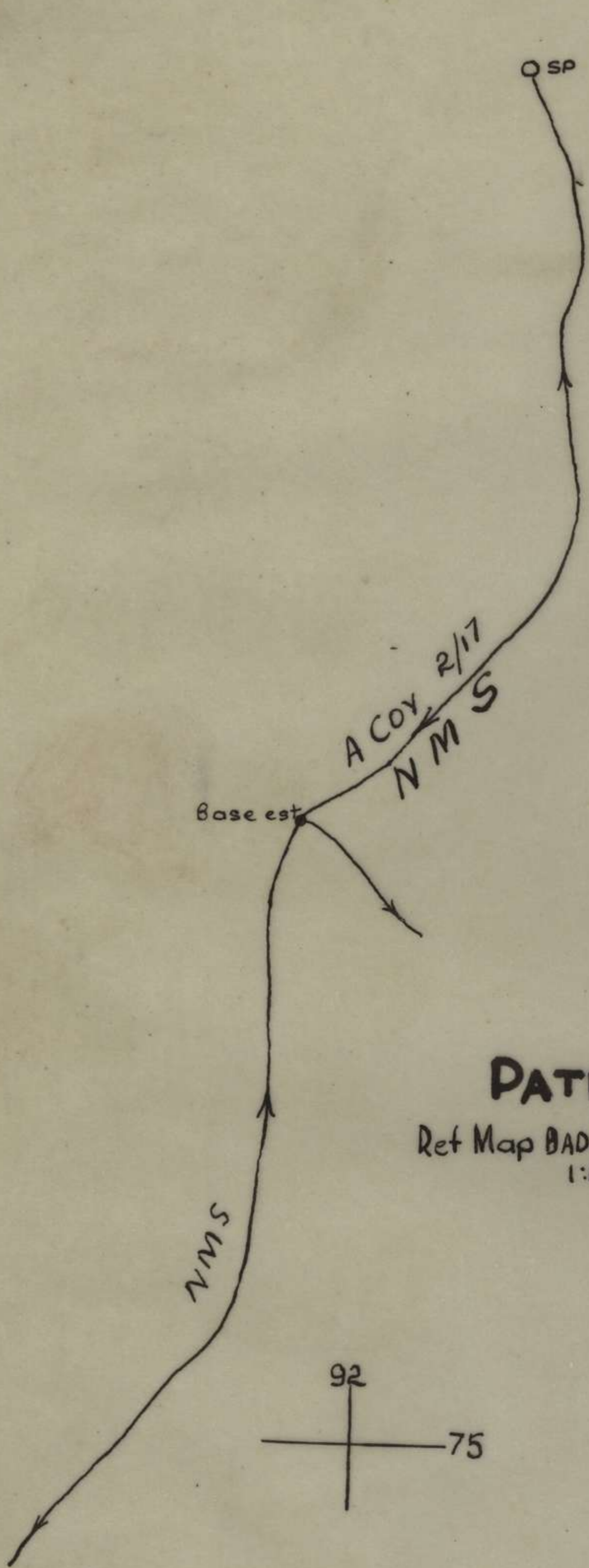


PATROL TRACE  
2/15 Bn

9 Jul 45

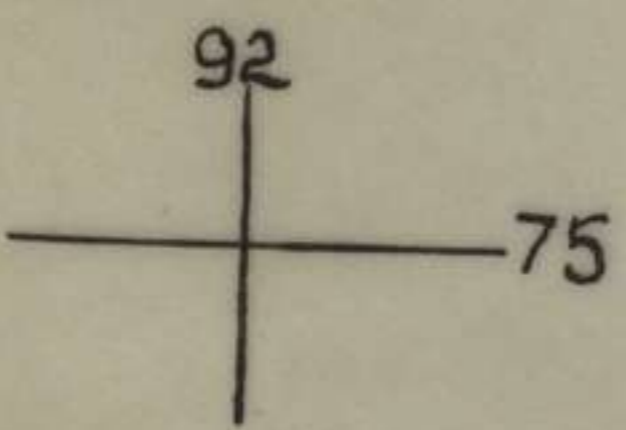
Ref Maps LIMBANG R. & LABU 1:50,000





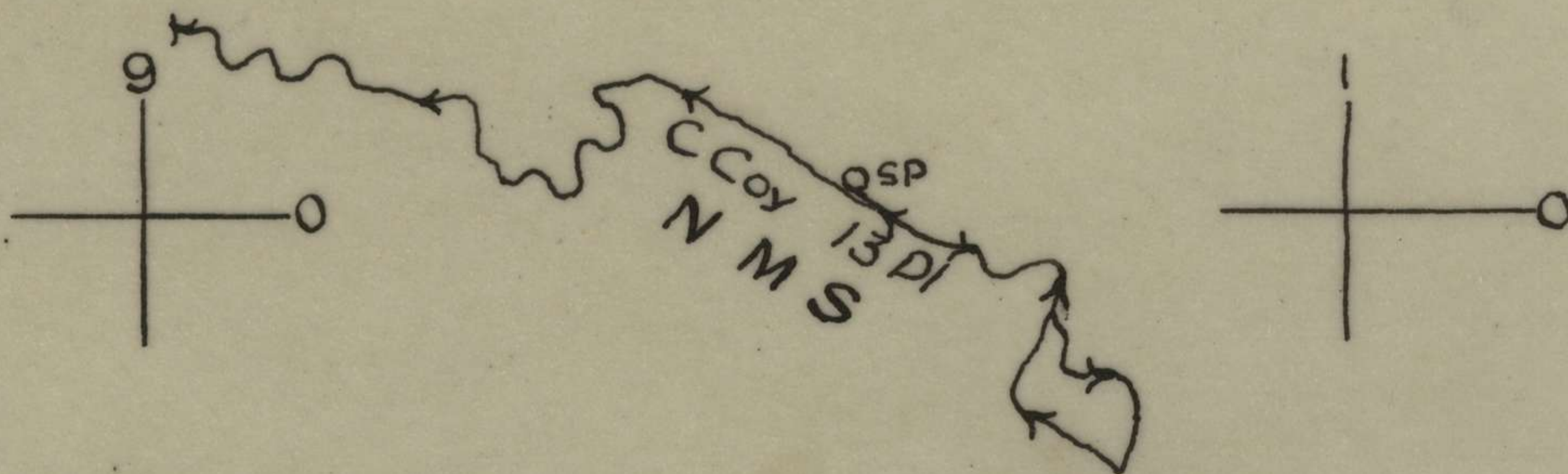
# PATROL TRACE 8 JUL 45

Ref Map BADAS-LABI-MENDARAM AREA SPECIAL  
1:63360

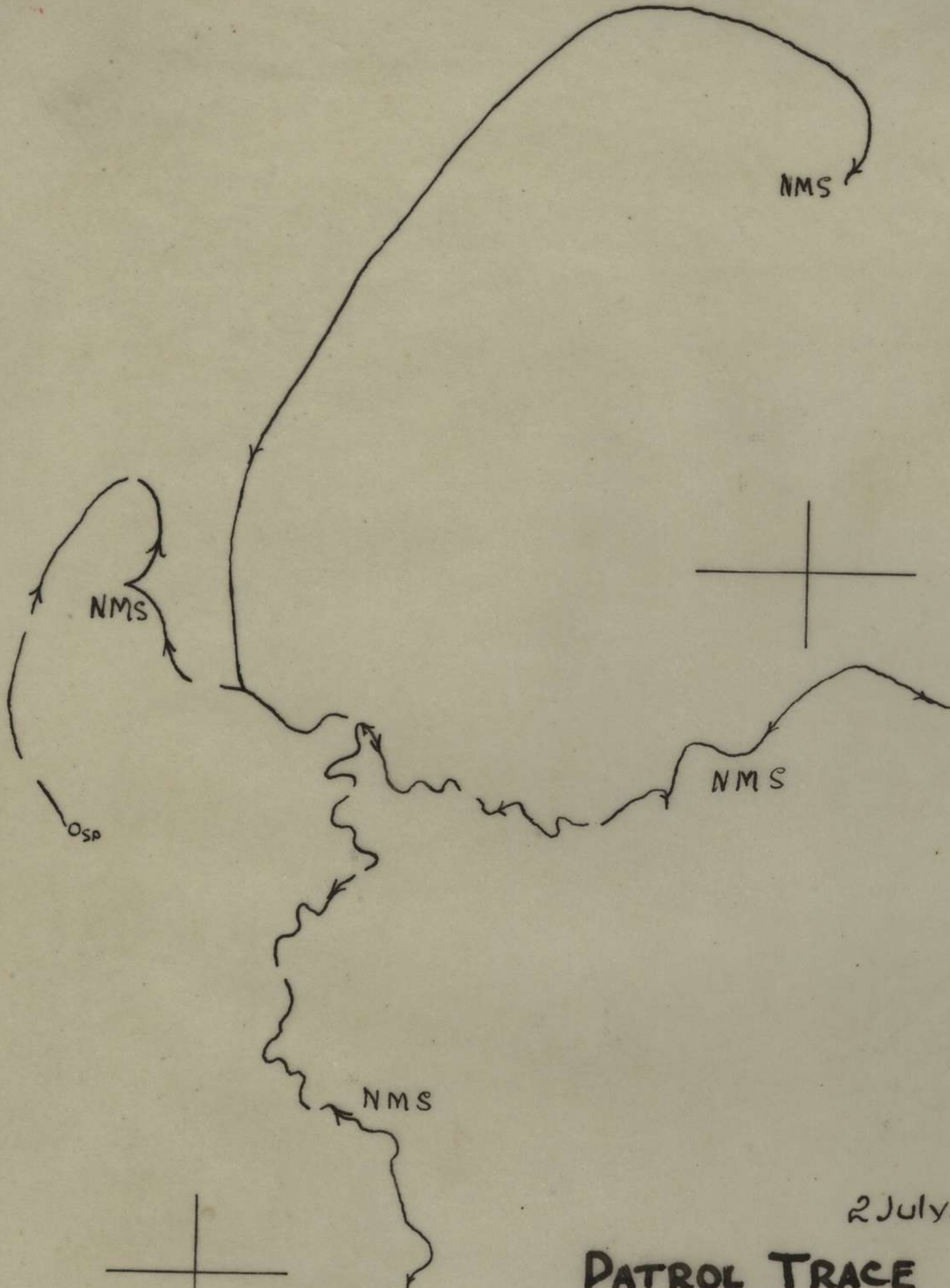


PATROL TRACE  
2/17 Bn.  
Ref Map MIRI 1:250,000

8 Jul 45







2 July 45


**PATROL TRACE**  
A Coy 2/15 Bn  
Ref Map SINDUMIN 1:250,000

# PATROL TRACE

## 2/13 BN

8 Jul 45

Ref Maps LOAK BAY, PLUUT, & BAKAM 1:50,000

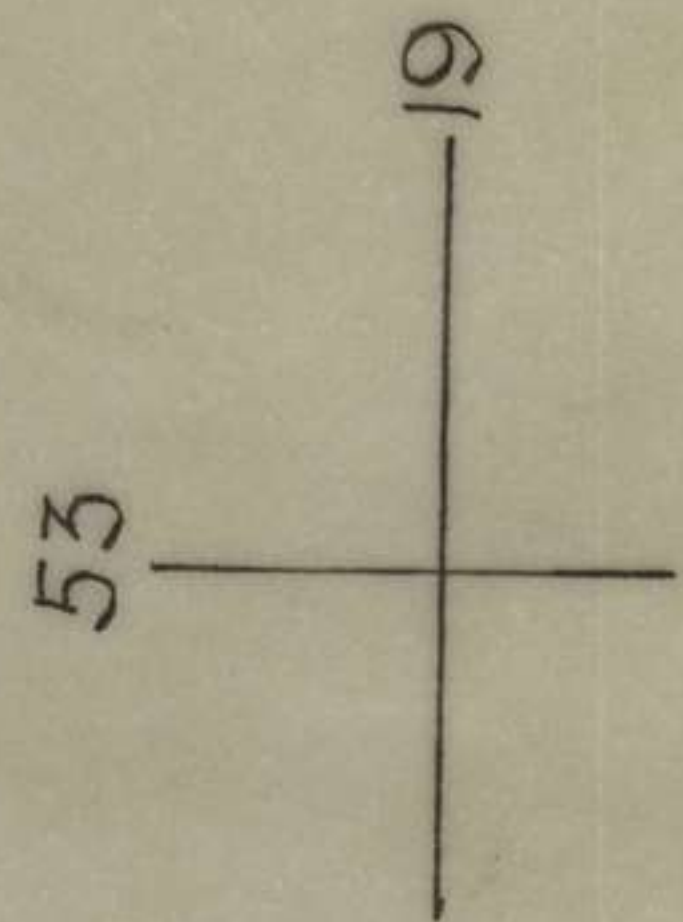
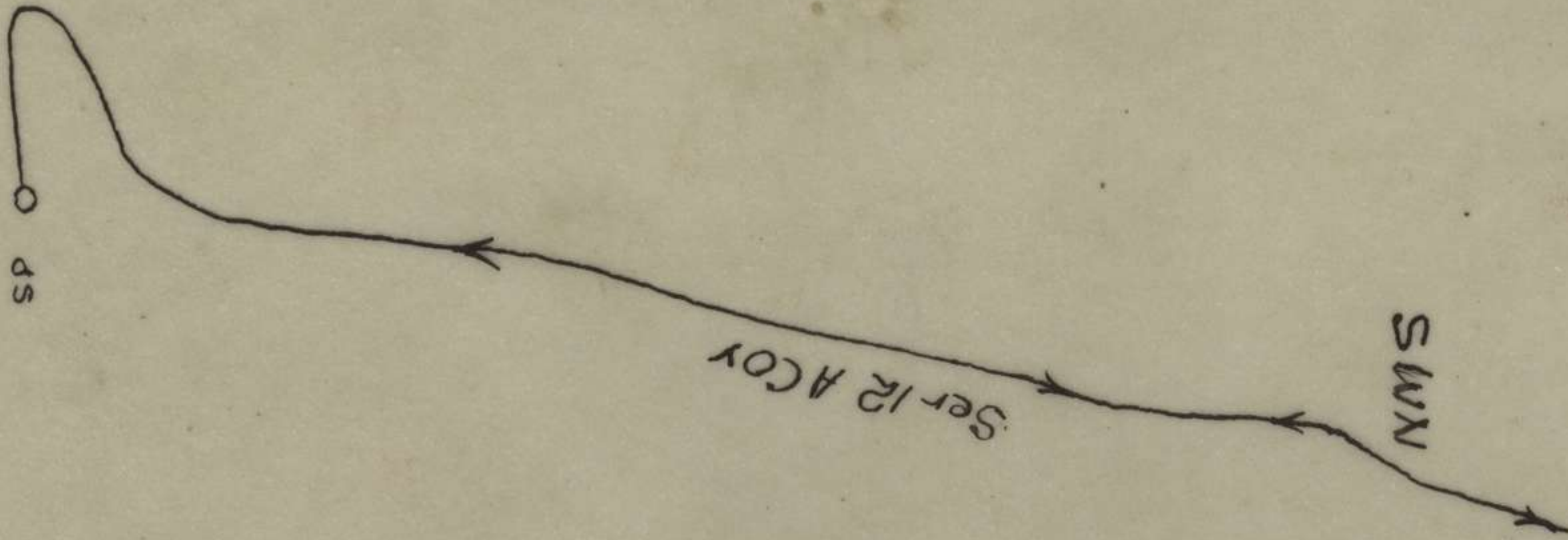
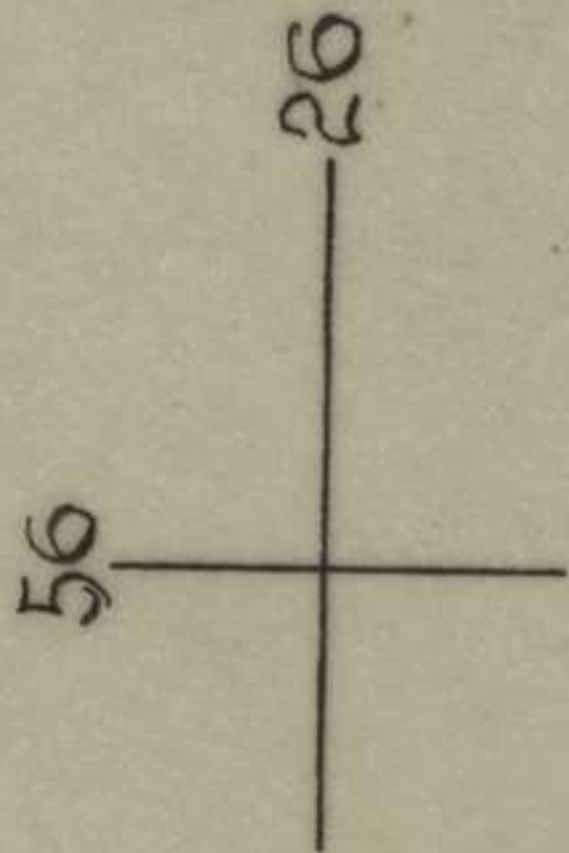


# PATROL TRACE

8 JULY 45

2/15 BN

Ref Map LABU 1:50,000

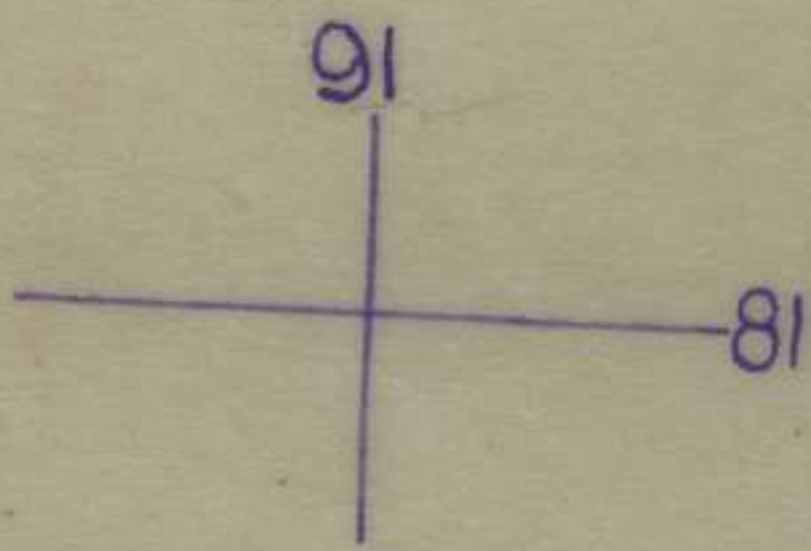
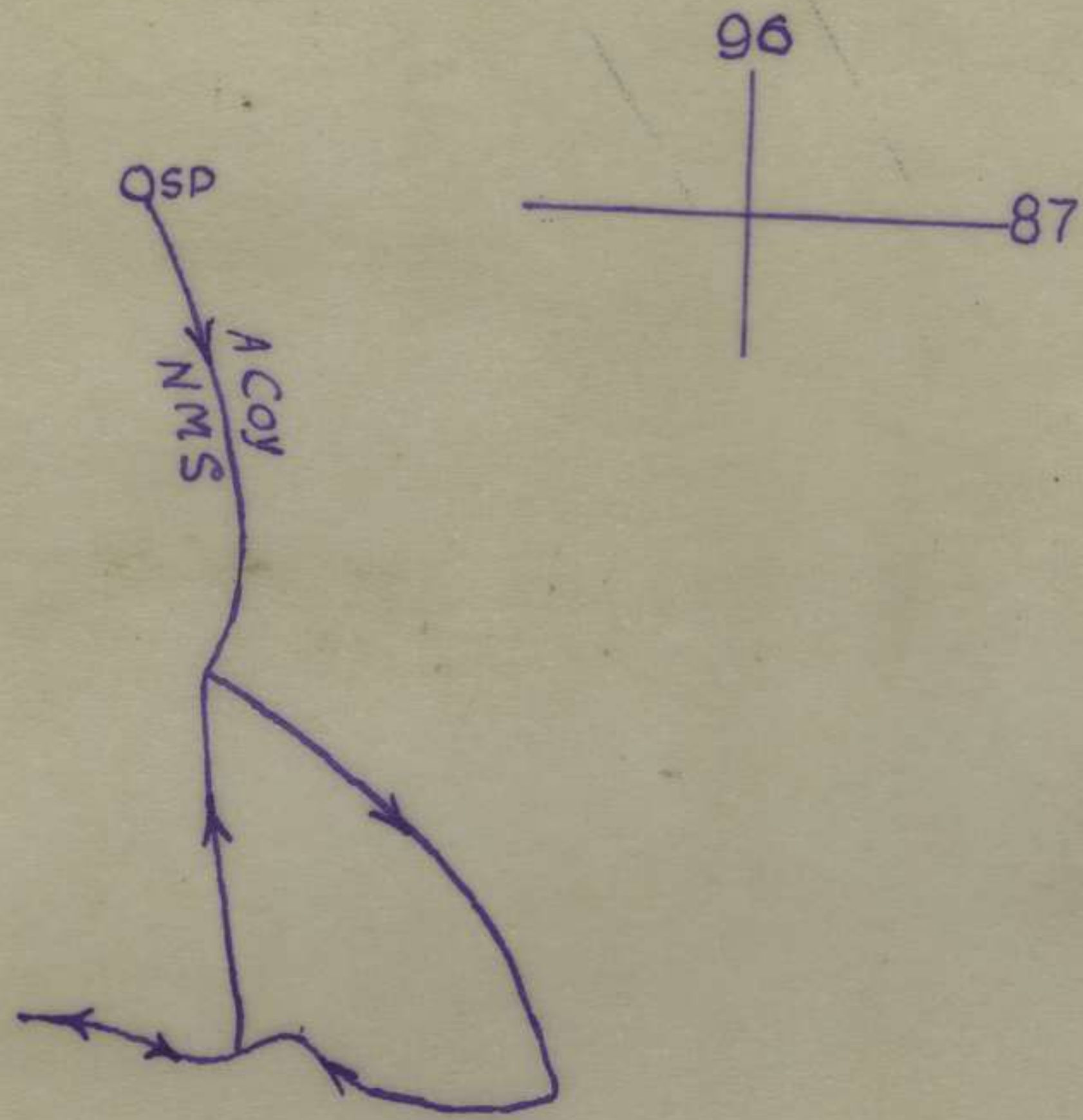


PATROL TRACE  
2/17 BN

7 Jul 45

Ref Map BADAS-LABI-MENDARAM AREA SPECIAL

1:63,360



PATROL TRACE  
2/13 BN  
Ref Map LOAK BAY  
1:50,000

6 Jul 45

