

**AWM52**  
**2nd Australian Imperial Force and**  
**Commonwealth Military Forces unit war**  
**diaries, 1939-45 War**

Item number: 8/2/20

20 Infantry Brigade  
Maps 1943



Wood chopping  
in Village Area.

QUEM DUN

Enemy seen in  
Creek Bed.

First  
Listening Post

Second  
Listening Post

Enemy coughing here

Very Steep Ridge

BM [Signature]

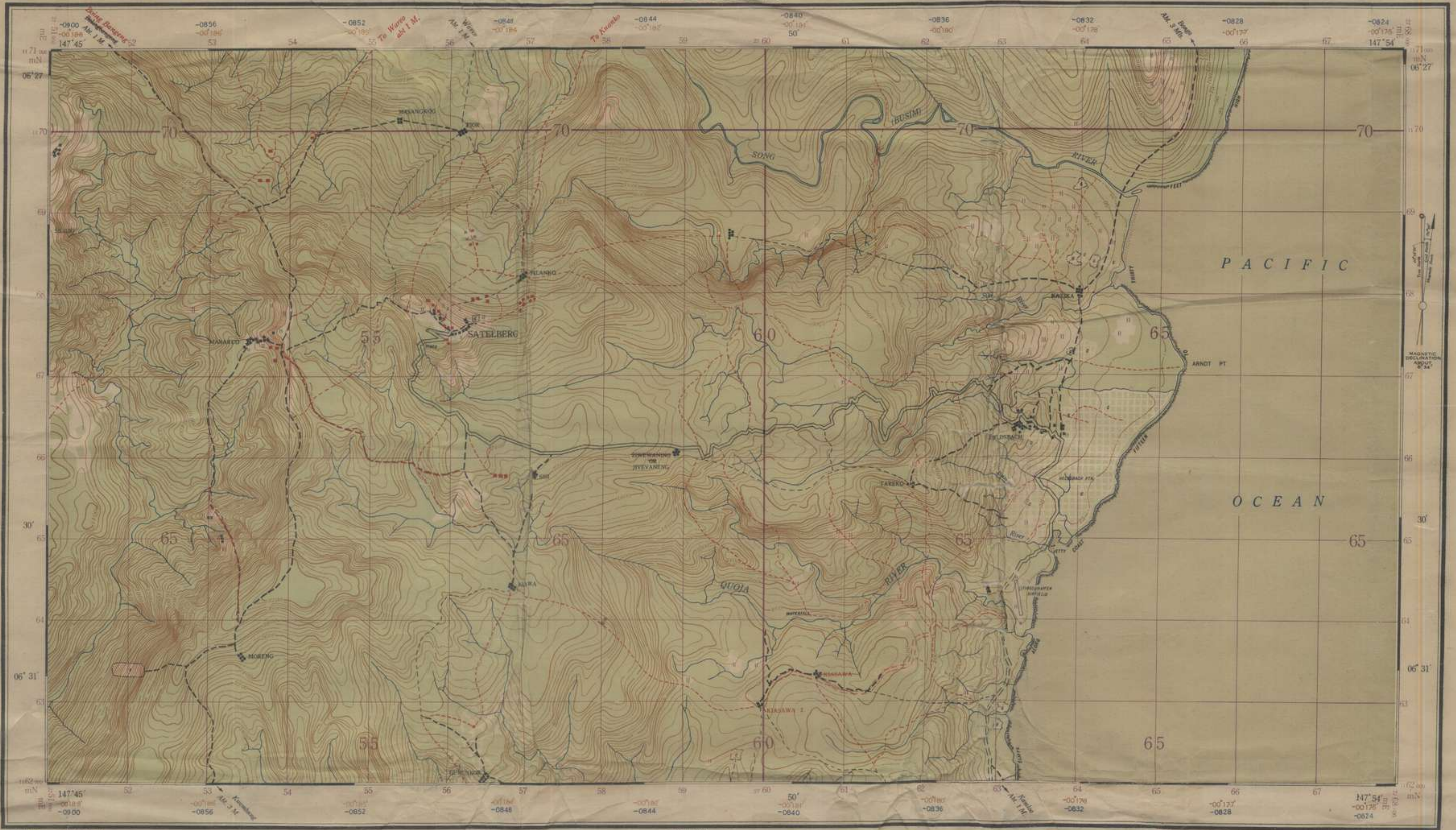


NETHERLANDS EAST INDIES GRID  
SOUTHERN NEW GUINEA ZONE

# NEW GUINEA SATELBERG

WARNING  
GRID ON THIS MAP DOES NOT AGREE WITH GRID SHOWN ON  
FINSCHLAFEN & MASAWENG RIVER 1 INCH TO 1 MILE PROVISIONAL  
EDITIONS

REFER TO THIS MAP AS  
SATELBERG 1:25,000 SERIES  
3835



Bridge	—
Motor Road	—
Jeep Track	—
Foot Track	—
Reported Track	—
Telegraph Line	—
Airfield	—
Sea Plane Base	—
Cemetery	—
Mission Station	—
Spot Height	—
Grasslands	—

**CONTROL:**  
Astronomical value for Salankau  
Light taken from Admiralty  
Charts.  
Lat. 06°33'5"  
Long. 147°52'10"

**PROJECTION:**  
Lambert Conical Orthomorphic

**AIR PHOTOGRAPHY:**  
8th. Photo Squadron Fifth Air  
Force.

**MISSION:**  
194 X.101Z.

**COMPILATION:**  
8 Aust. Fd. Svy. Sec. A.I.F.

**REPRODUCTION:**  
2/1 Aust. Army Topo Svy. Coy



The figures within the borders of this map are for artillery purposes. The brown figures denote convergence and the blue figures denote corrections in minutes and seconds of mean time.

Officers using this map are requested to make any necessary additions or amendments on the map itself and forward to A.D. Survey H.Q. NGF

NOTE Form Lines are intended to indicate shape of hill features and should not be taken as contours. Heights are only approximate.

TO USE AS A REFERENCE ON THIS SHEET  
SEE AN EXPLANATION OF THE DETAILS OF THE MAP IN THE  
KEY APPENDIX TO THE LATEST WARMAPS PUBLISHED BY  
THE GOVERNMENT OF AUSTRALIA  
PRINTED AND PUBLISHED BY THE  
GOVERNMENT OF AUSTRALIA  
1944

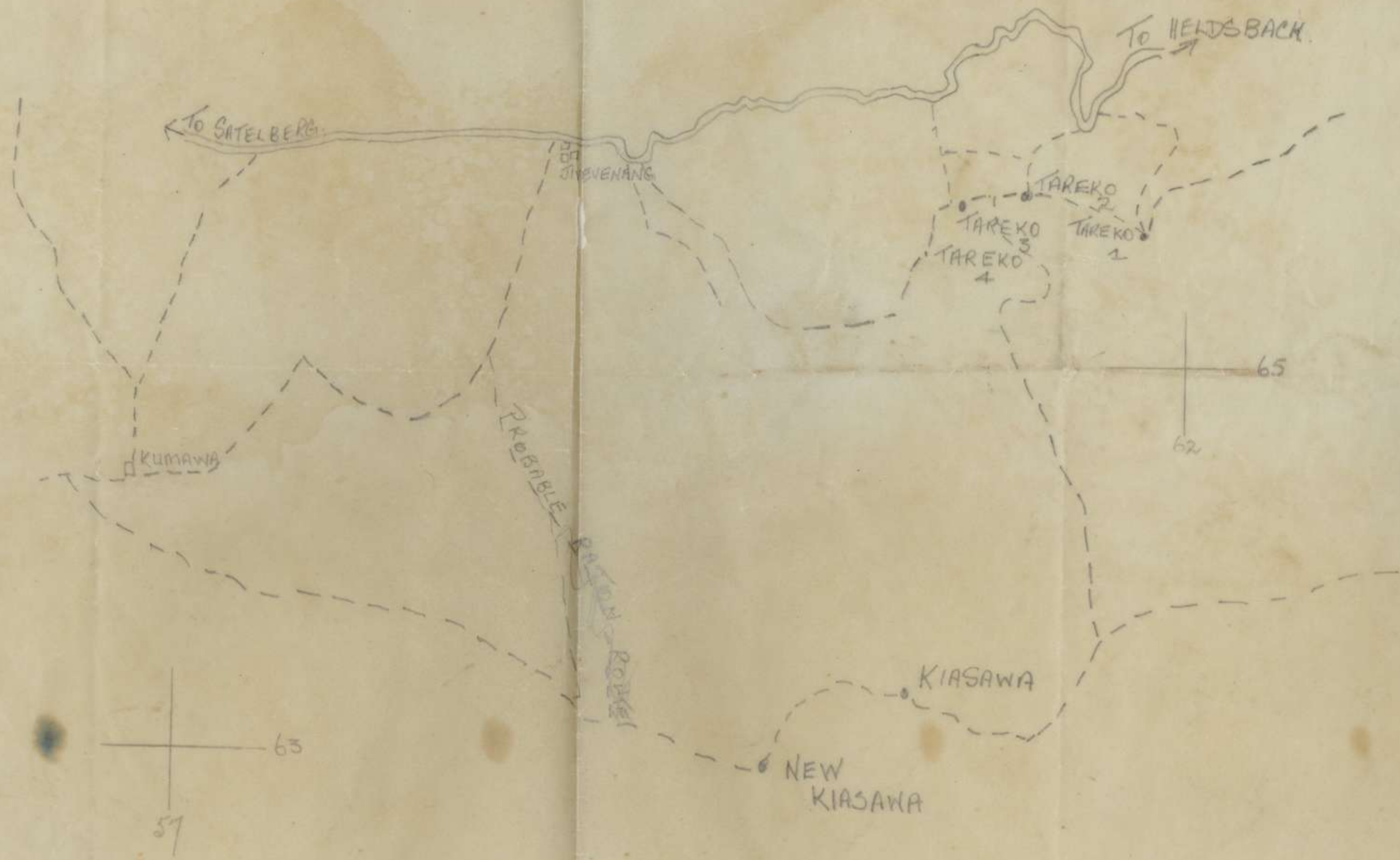
First Class	▲ 900'
Second	▲ 825'
Third	▲ 750'
Fourth	▲ 675'
Astronomical Station	●
New Station	○
Native Village	○
Unsettled Native Village	○
Beliefs	—
Rail or Perennial Stream	—
Non-perennial Stream	—
Farm Line	—

Swamp	—
Spring Well, Waterhole	—
Mangroves	—
Dense Jungle Forest	—
Forest	—
Scattered Timber	—
Plantation	—
Secondary Growth	—
Contours - Form Lines	—
Ridges	—
Cliffs	—

RED OVERPRINT BY 21 AUSTR. ARMY TOPO. SURVEY COY. 24 OCT. 43



SUPERIMPOSE  
SATELBERG 1/25000

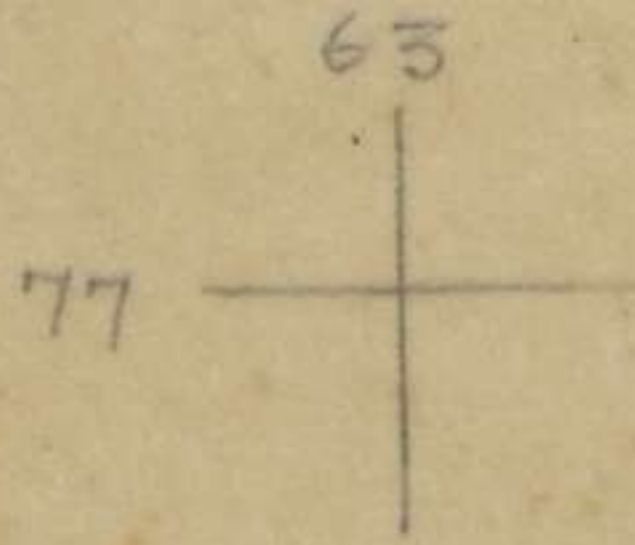




Ref Map

MASAWENG RIVER

1:63360



9-10 Oct signs of  
use by JAPS  
This trk rises  
in terraces

fresh  
footpad used  
by single  
person from  
which BONGA  
is visible

ED  
"B" OB III  
12 PL PIB

2MMG's

very  
steep

party of 27 JAPS  
seen by PIB patrol  
1000 hrs 11 Oct  
JAPS moving EAST

CRKS Xing  
coastal  
track  
only  
placed  
approx

Teep Head

70

65

RB Davisheim  
20 2/43



OVERLAY - PATROL BY 2/15 BN 25 OCT. ref SATELBERG 1:25,000

66

WPK

ENEMY WATER POINT? 56

X

NATIVE G.

+

65

58

FRESH FOOTPRINTS

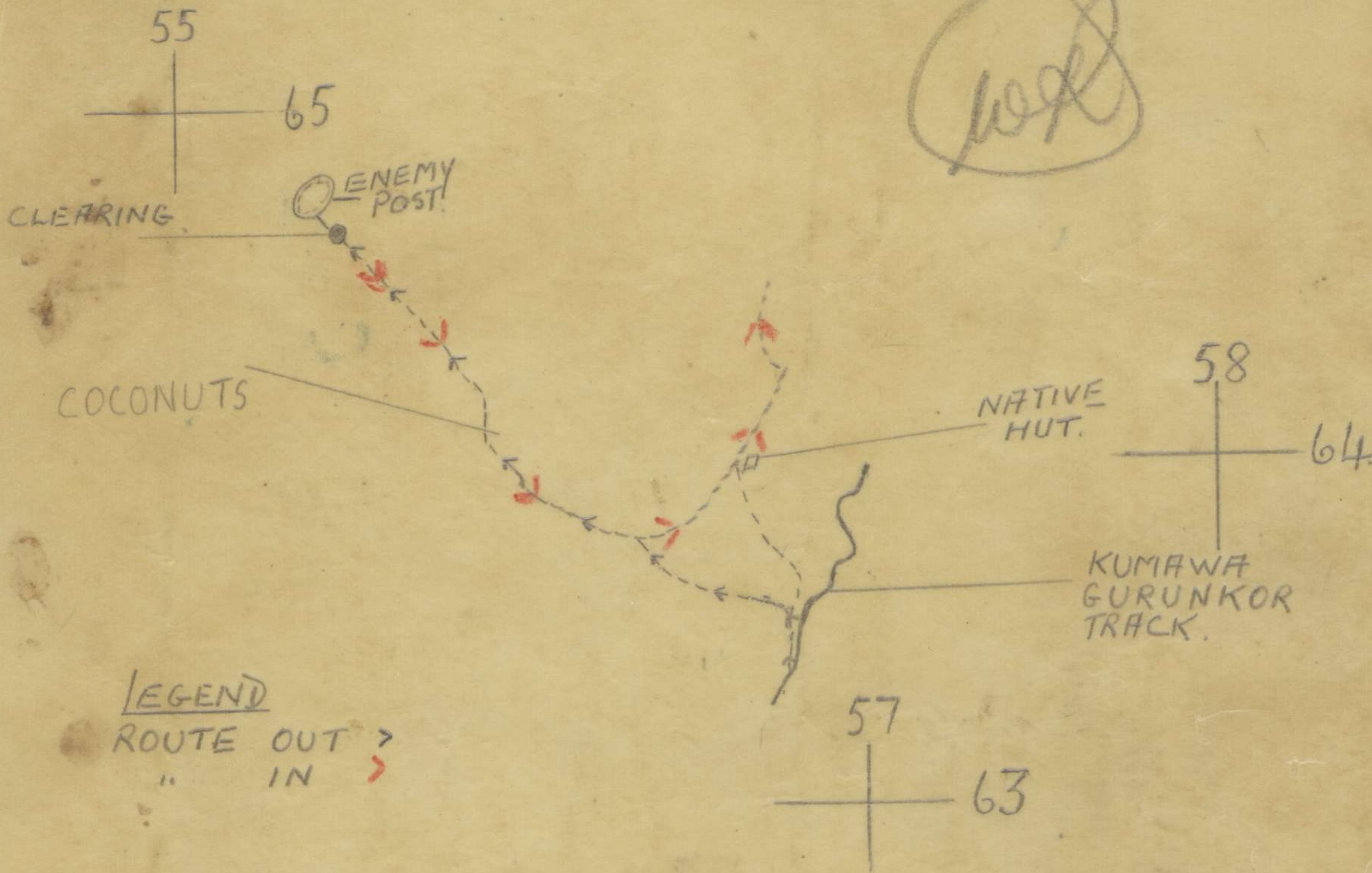
KUMAWA.

I. SEC 2/15 BN

A. M. Morrison. Cpl.



OVERLAY OF PATROL BY 'C' Coy 2/15 BN. SATELBERG 1:25,000  
23 OCT. 43



LEGEND

ROUTE OUT >  
" IN >

OVERLAY OF PATROL BY  
C Coy 2/15 BN ON 23 OCT.

QX4534

Cpl. A. M. Morrison  
I. Sec 2/15 BN.



2/15 Bn. Patrol  
Trace 22 Oct.



UNOCC  
GUN  
POSN.

66

56

58

65

TRACK JUNG

KUMAWA

SATELBERG.

1:25000

2/15 Bn 2 Sec.  
23 Oct

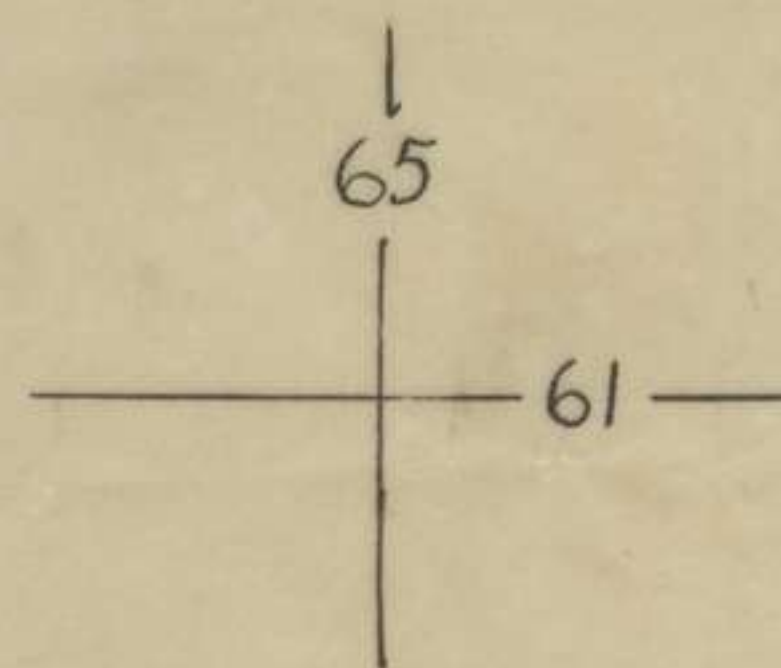


# FOOT TRACKS.

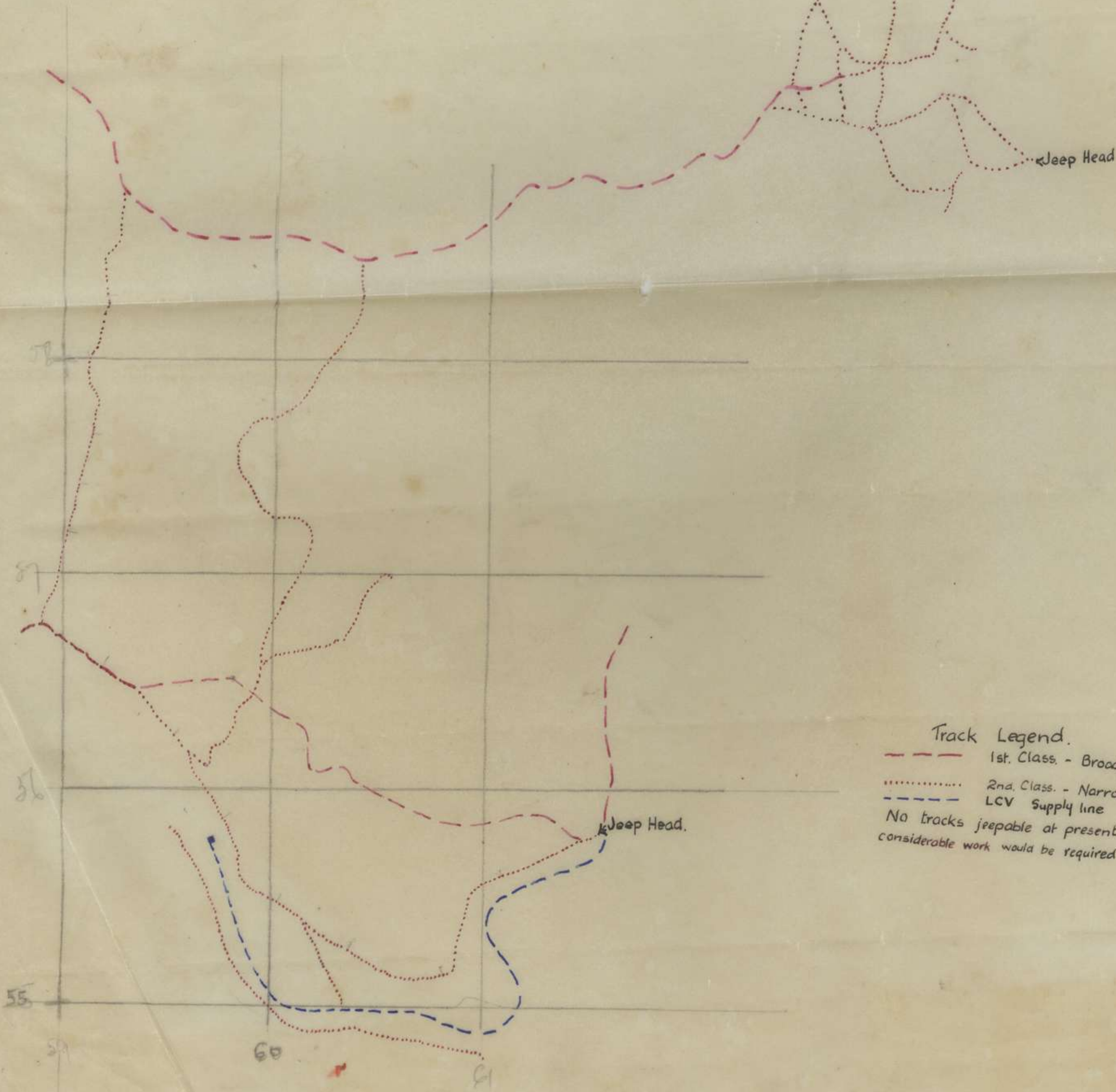
2/13 Bn. Area

Ref. Map. LANGEMAK BAY 3589 1:25000.

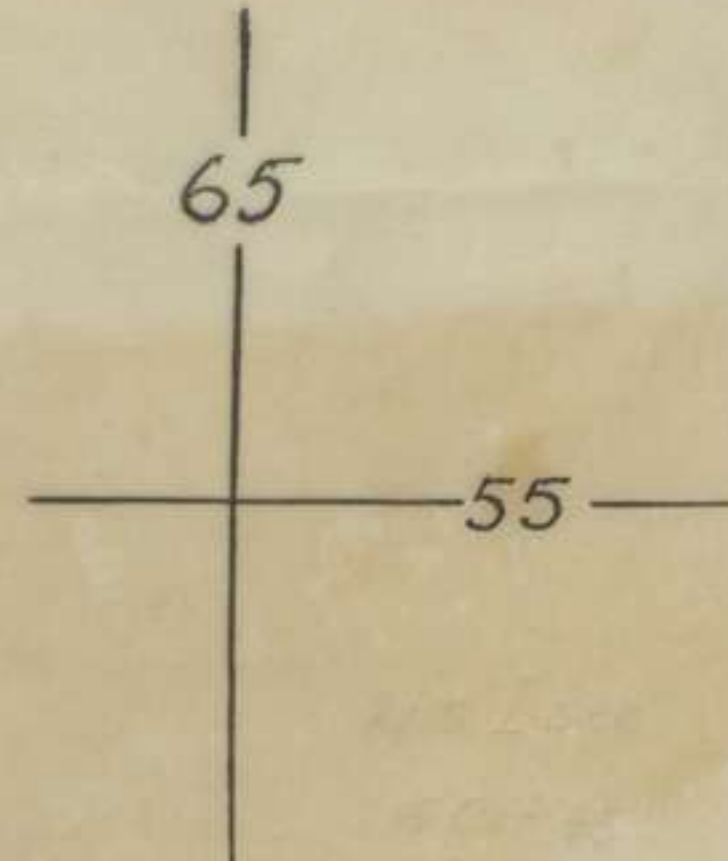
*North*



*mapped  
10/11*



Track Legend.  
- - - 1st. Class. - Broad.  
..... 2nd. Class. - Narrow.  
- - - LCV Supply line  
No tracks jeepable at present -  
considerable work would be required





11

58

67

JEEPABLE

JEEPABLE

KATIKA

67

JEEPABLE

64

LEGEND

—— JEEPABLE with maintenance

- - - Foot track only

JEEPABLE (with maintenance)

KUMAWA

KAWAKA TA (41.5 km)

← TO GURUNTUP

JEEPABLE

Go not as steep along track as former but suggest

after by rain

OLD KIRSAWA

JEEPABLE

NEW KIRSAWA

To overlay SATELBURG sheet 1:25,000


2/7 on 1" See

← TO BUNG OVERS  
← TO MAC-CP



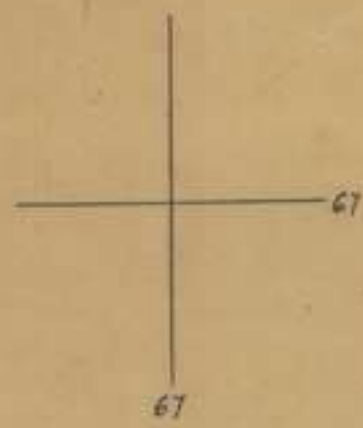
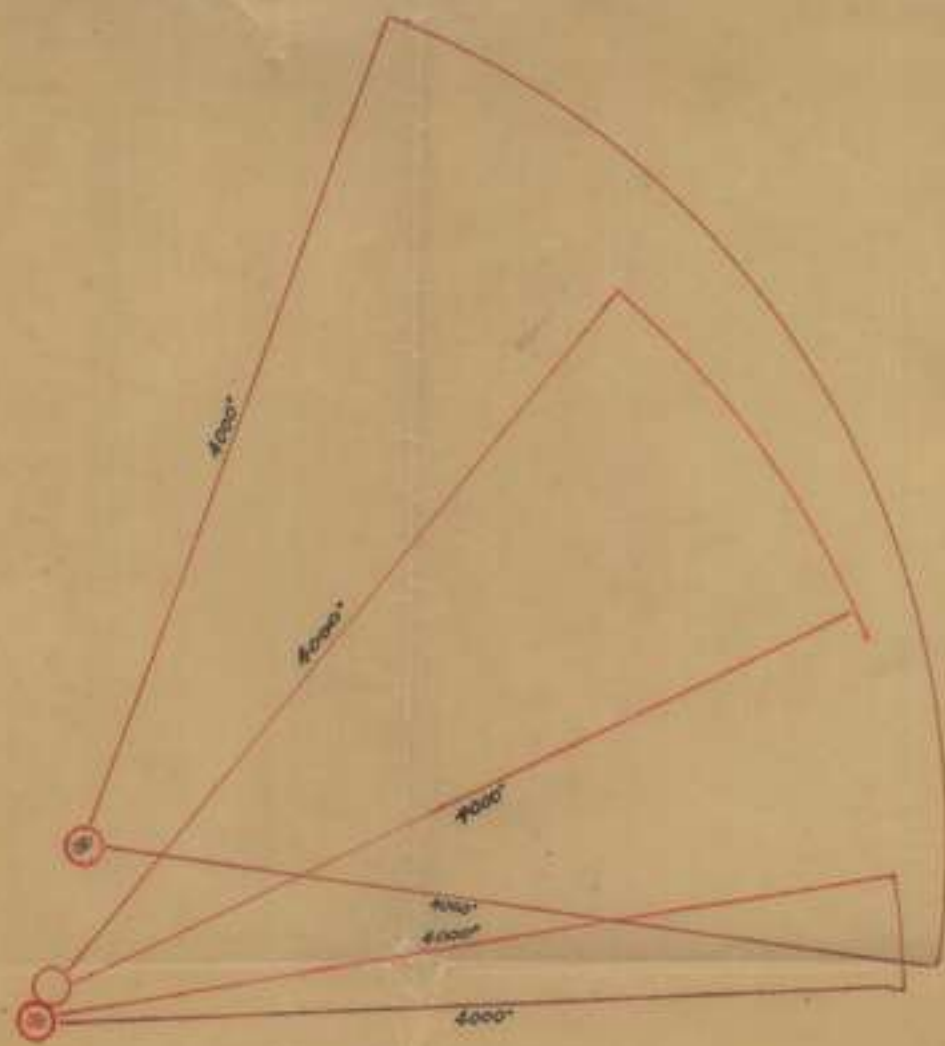
Trace Showing where  
Enemy was Contacted  
by 2/13 Bw.

Ref. LANGENIAK BAY. 1/25000.



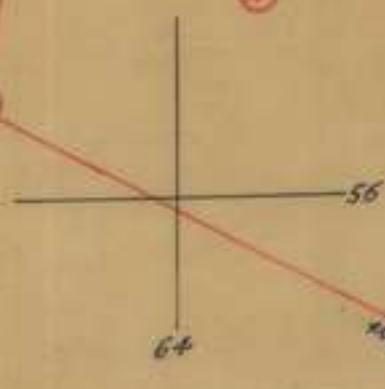
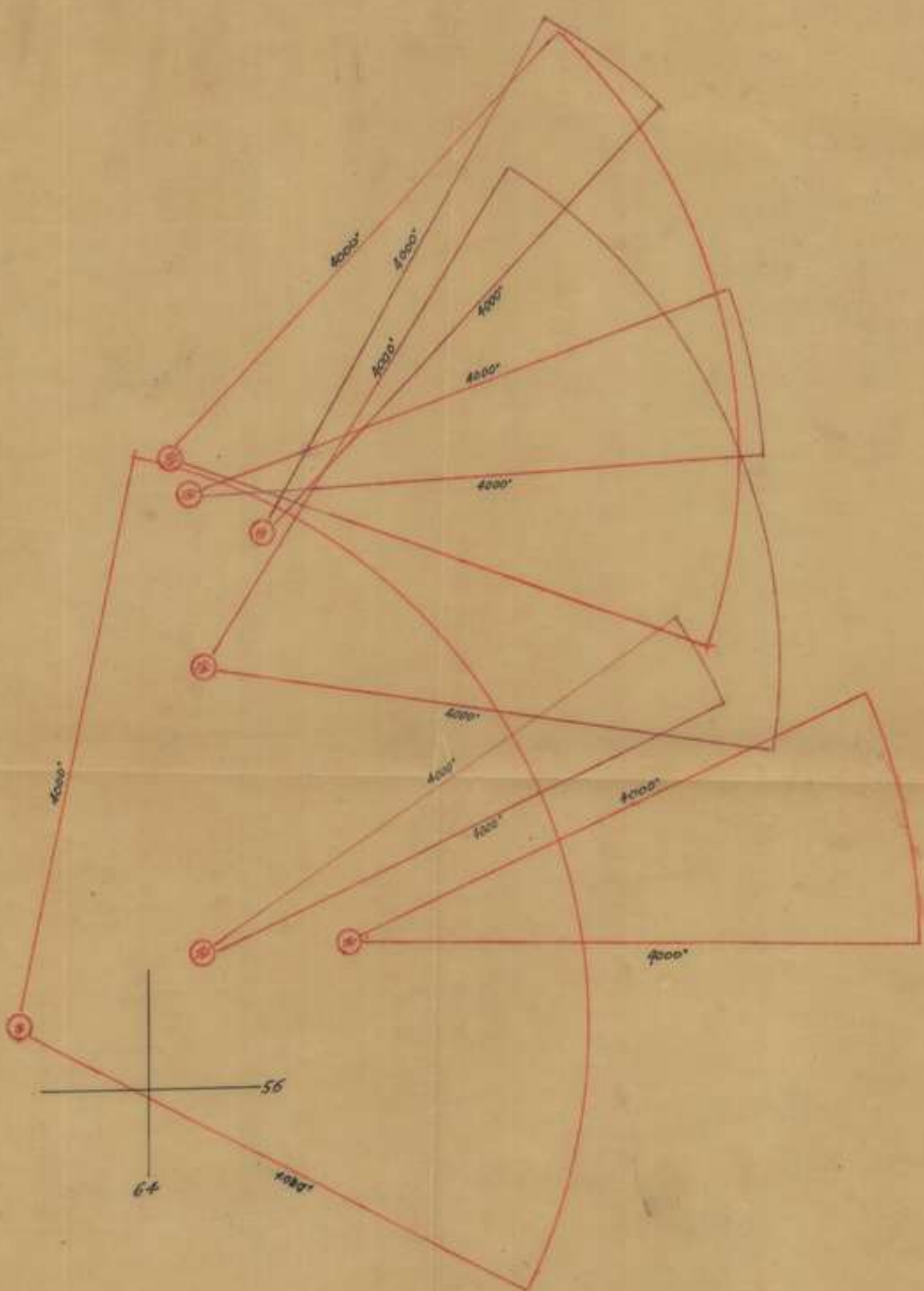
2/13 Bw.  
9 Oct, '43





**TRACE**  
**SHOWING**  
**A. A. GUNS CAPABLE OF FIRING**  
**SEAWARDS**

*REF MAPS 1:25000 series.*

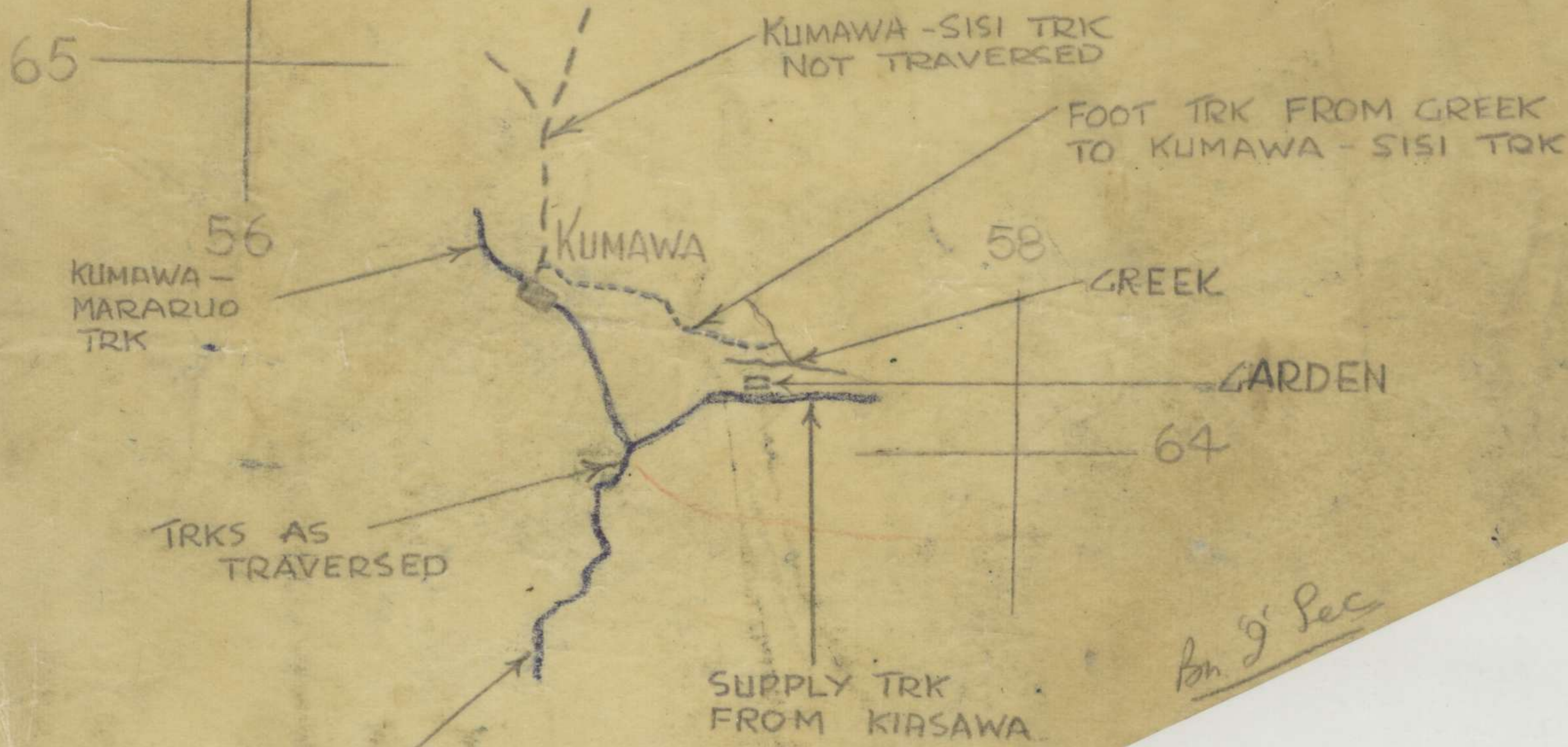




# 2/15 BN AREA TRACKS

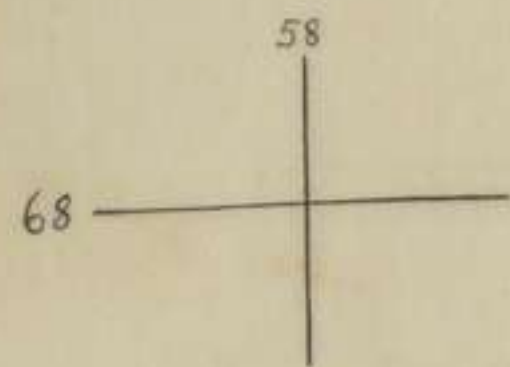
13 Oct.

REF MAP :- SATELBERG 1:25000



*Bn G' Sec*



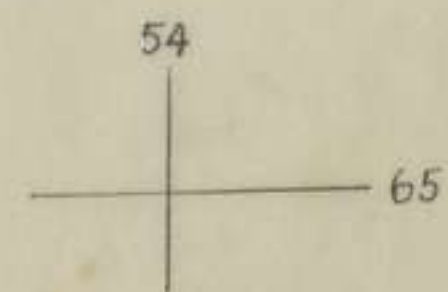
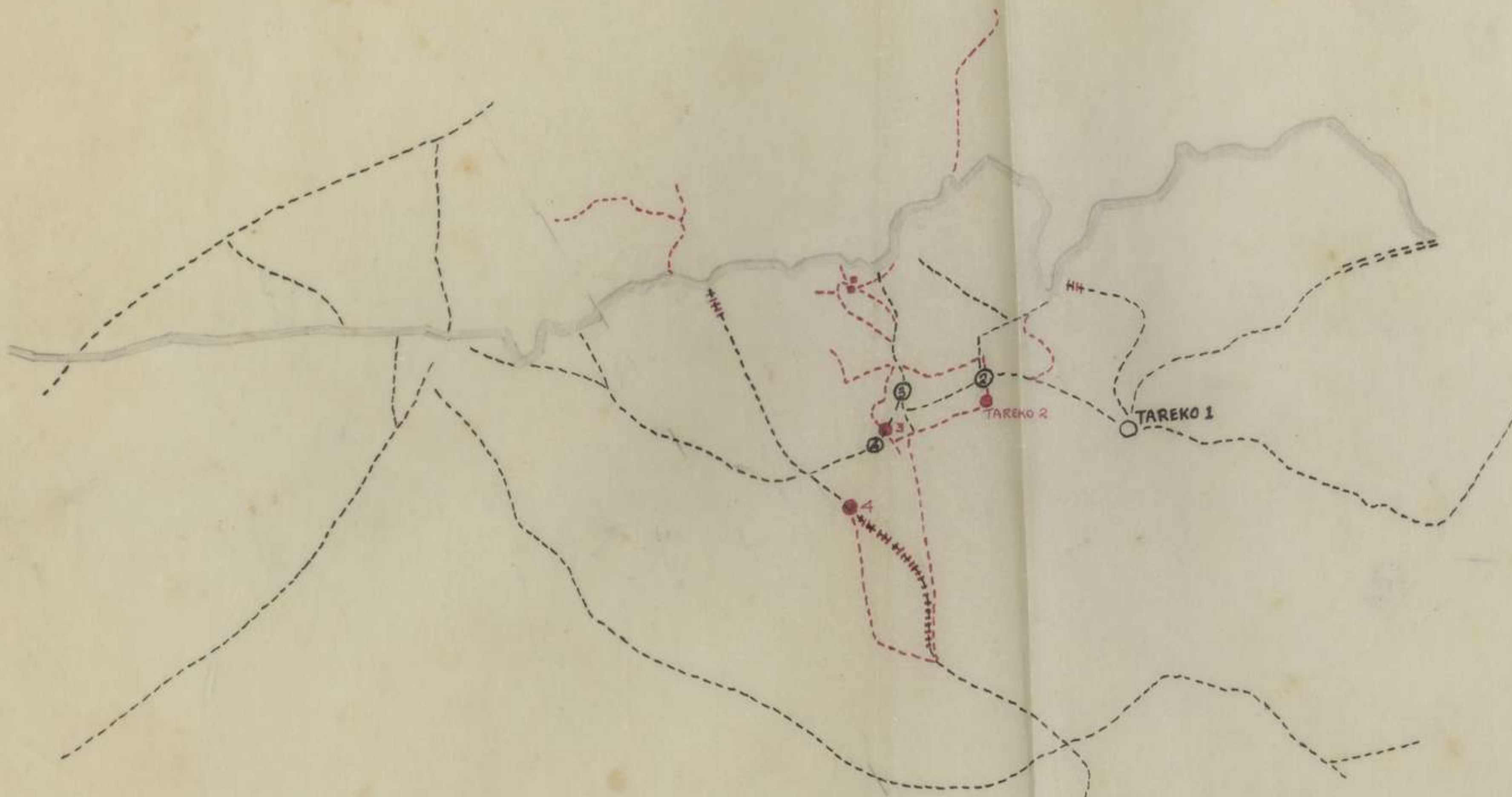


TRACK INFORMATION

ZAG AREA

Ref Map SATELBERG 1:25000.

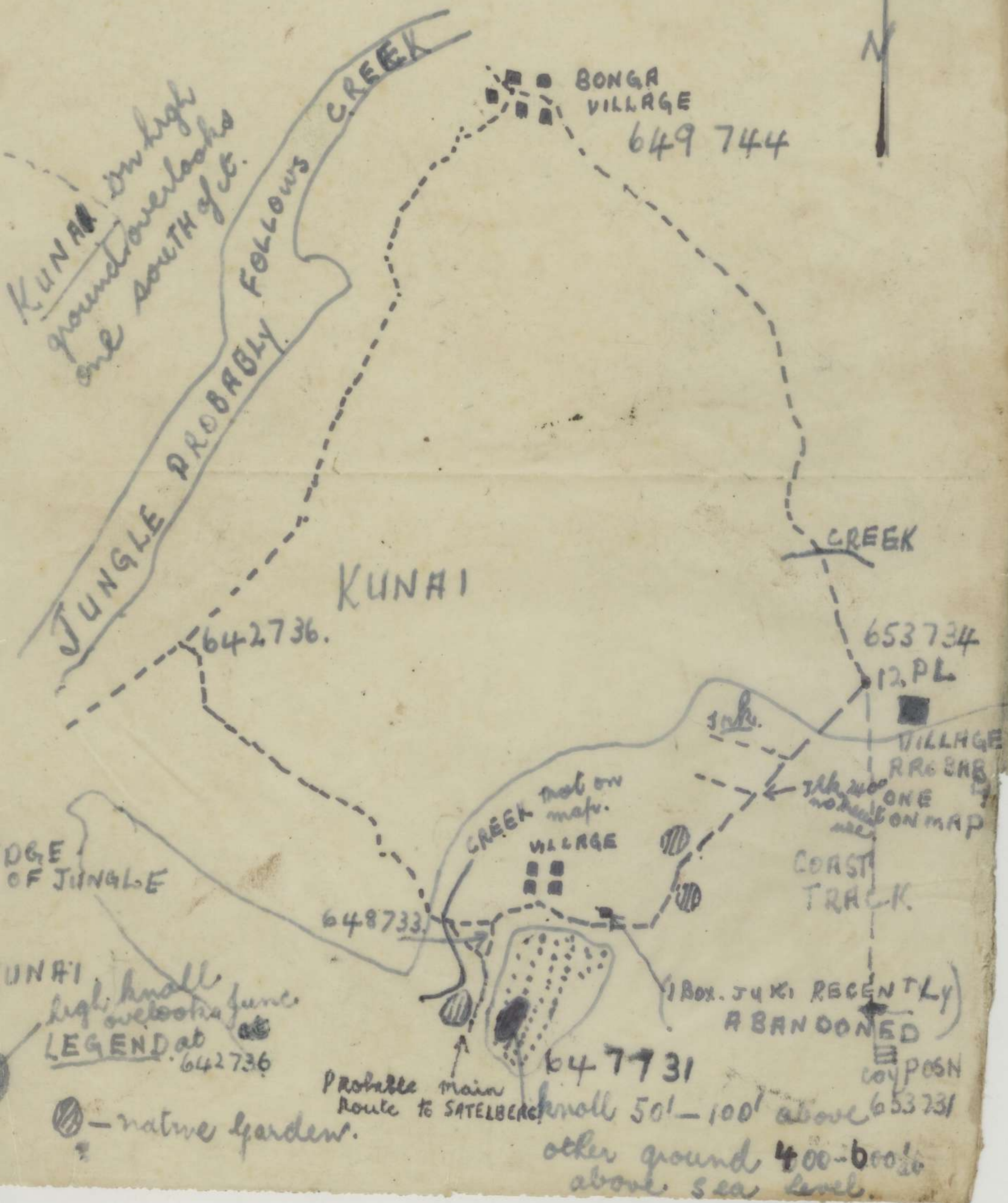
Bde Infn to 23 Oct in BLACK  
Bn. Additions and Corrections in RED.



Inf. Sec  
2/13 Bn.  
30 OCT 43.



Track of Patrol 8 Oct 43  
 ref map massawang river.  
 SCALE 1 - 25,000'



KUNAI on high ground overlooking one south of it.

JUNGLE PROBABLY FOLLOWS CREEK

BONGA VILLAGE  
649 744

KUNAI

642 736.

653 734  
12 PL

EDGE OF JUNGLE

CREEK not on map. VILLAGE

VILLAGE  
RRG 385  
ONE ON MAP

COAST TRACK

648 733

(BOX. JUKI RECENTLY ABANDONED)

KUNAI high small overlooks  
LEGEND at 642 736

PROBABLE MAIN ROUTE TO SATELBERG

647 731

653 731

native gardens.

small 50'-100' above other ground 400-600' above sea level.



# 20 AUST INF BDE MAP REFERENCE CODE

REF MAP SATELBERG 1:25,000

U	S	A	D	B	Q	R	G	T	B	Q	N	A	C		
E	N	Y	X	W	H	M	J	T	E	D	M	X	K	H	R
Z	K	W	P	L	C	V	F	U	G	V	X	P	W		
K	G	F	C	Z	I	A	D	P	B	G					
U	T	A	D	M	C	N	V	F	H						
B	Q	Y	H	R	V	L	J	W	Y	O					
Y	S	I	J	E	X	Q	K	M	E						
N	P	X	W	L	T	S	Z	U	R						

EXAMPLE: BY THIS CODE MAP  
REF FOR KUMAWA IS  
GIVEN AS - YQ 84

NOTE: CODE TO OPERATE AS FROM  
1600 HRS 28 OCT '43

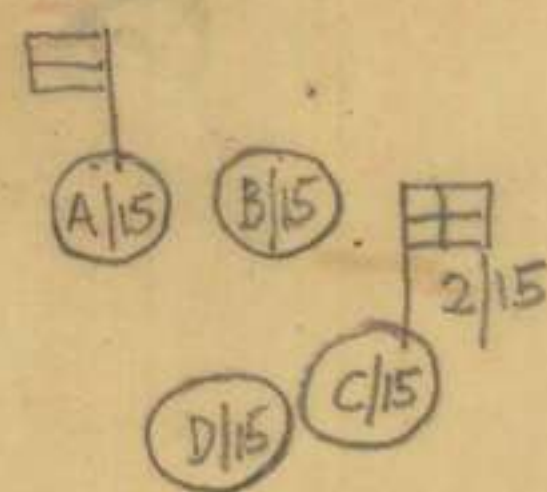
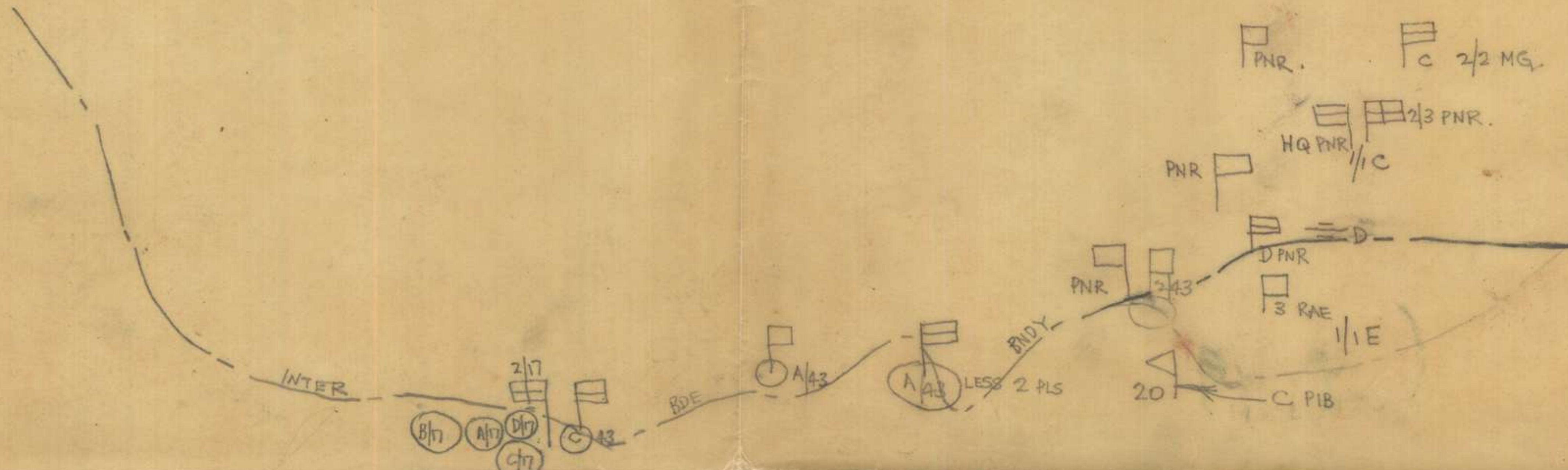


20 BDE DISPOSITIONS  
AS AT LAST LIGHT 13 OCT '43

REF. MAP SATELBERG 1:25000



A PNR 2/3 RAE  
PL MG



1/1 A  
1/1 B

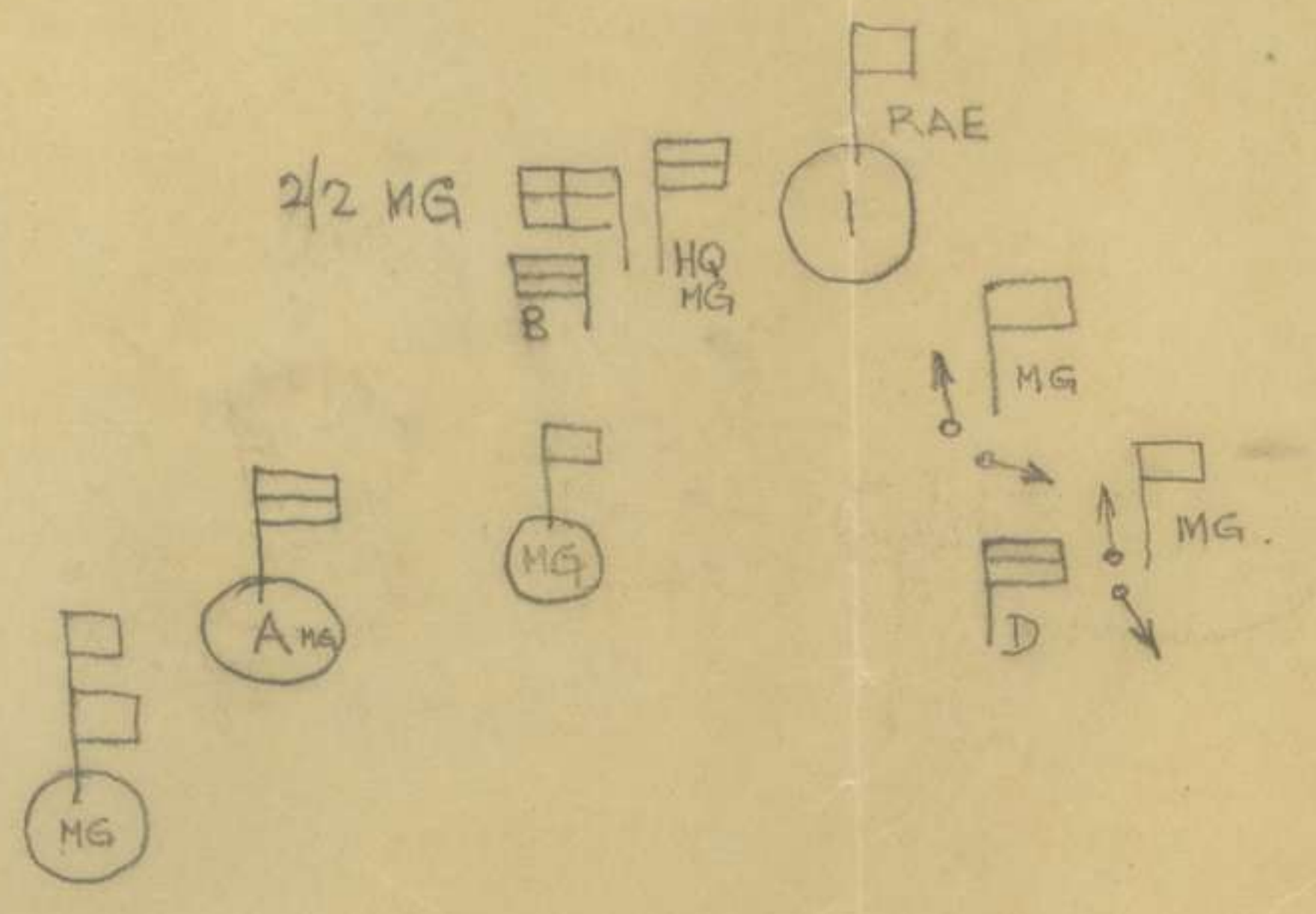
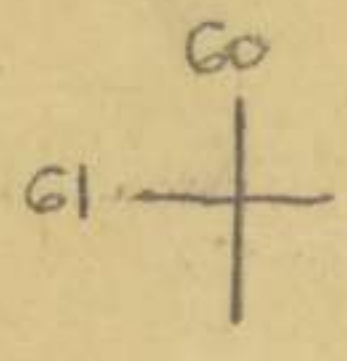
B PNR

2/3 FD COY HQ

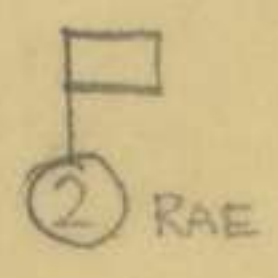

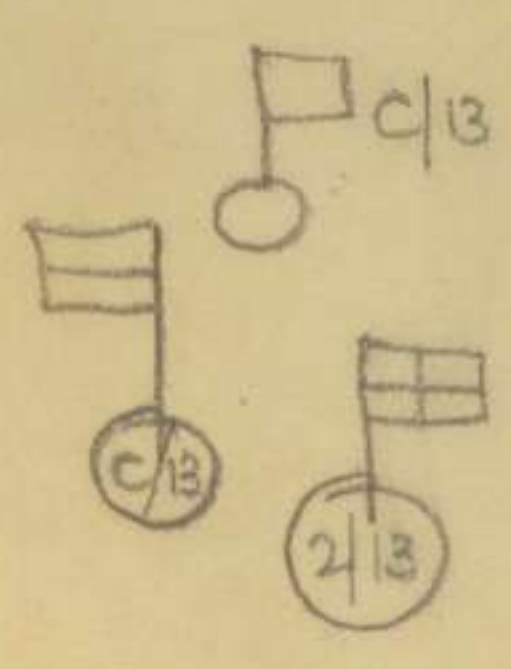





20 BDE DISPOSITIONS  
AS AT LAST LIGHT 13 OCT '43  
REF MAP LANGEMAK BAY 1:25000 1/1 F



○ 2/13 B ECH

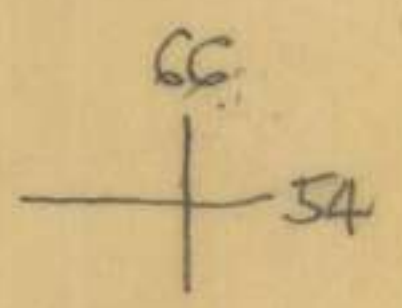
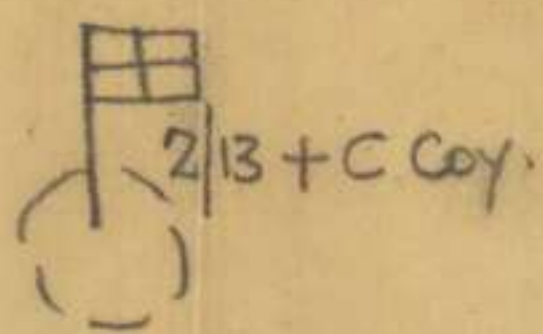
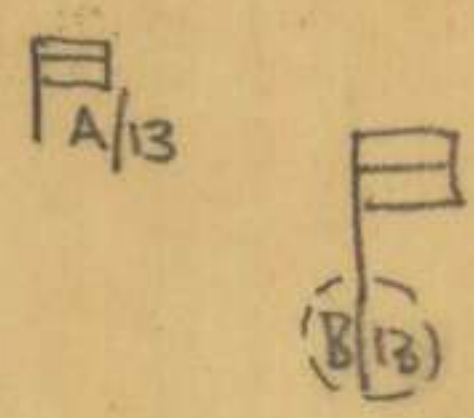
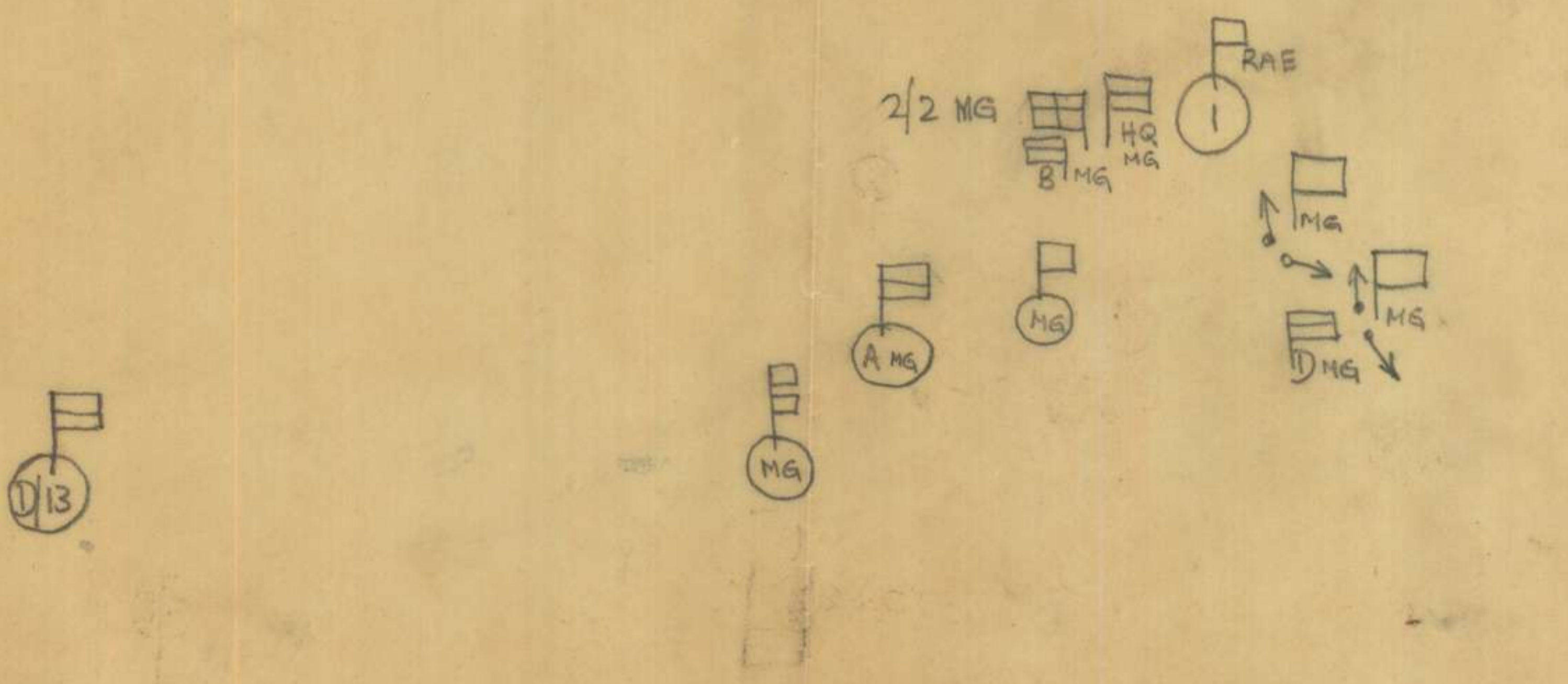
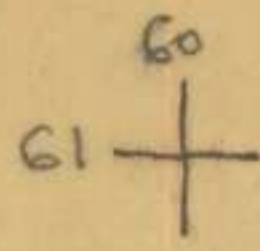




20 BDE DISPOSITIONS  
AS AT LAST LIGHT 12 OCT '43

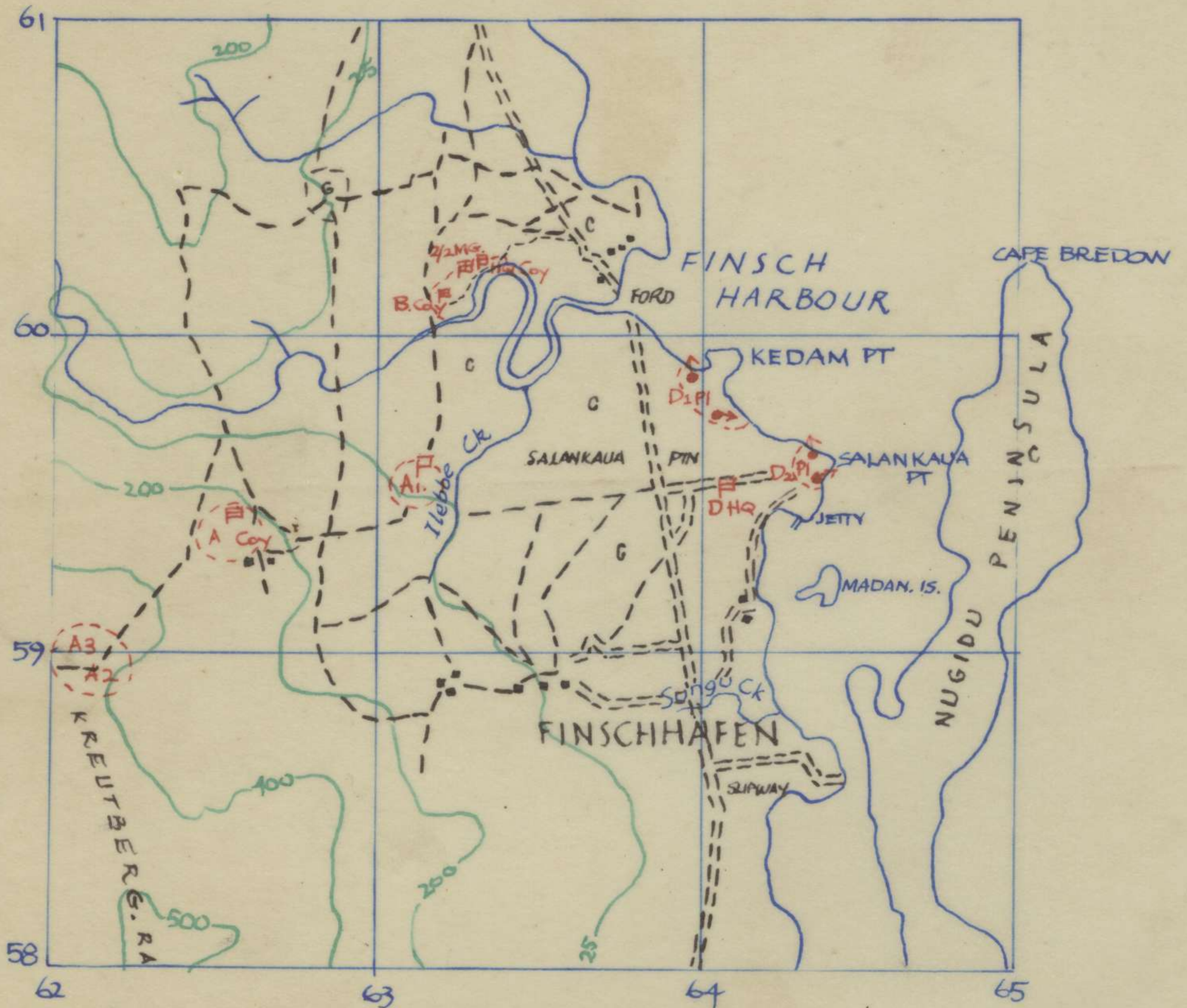
REF MAP LANGEMAK BAY 1:25000

//1 F






# 2/2 AUST M.G. Bn Dispositions



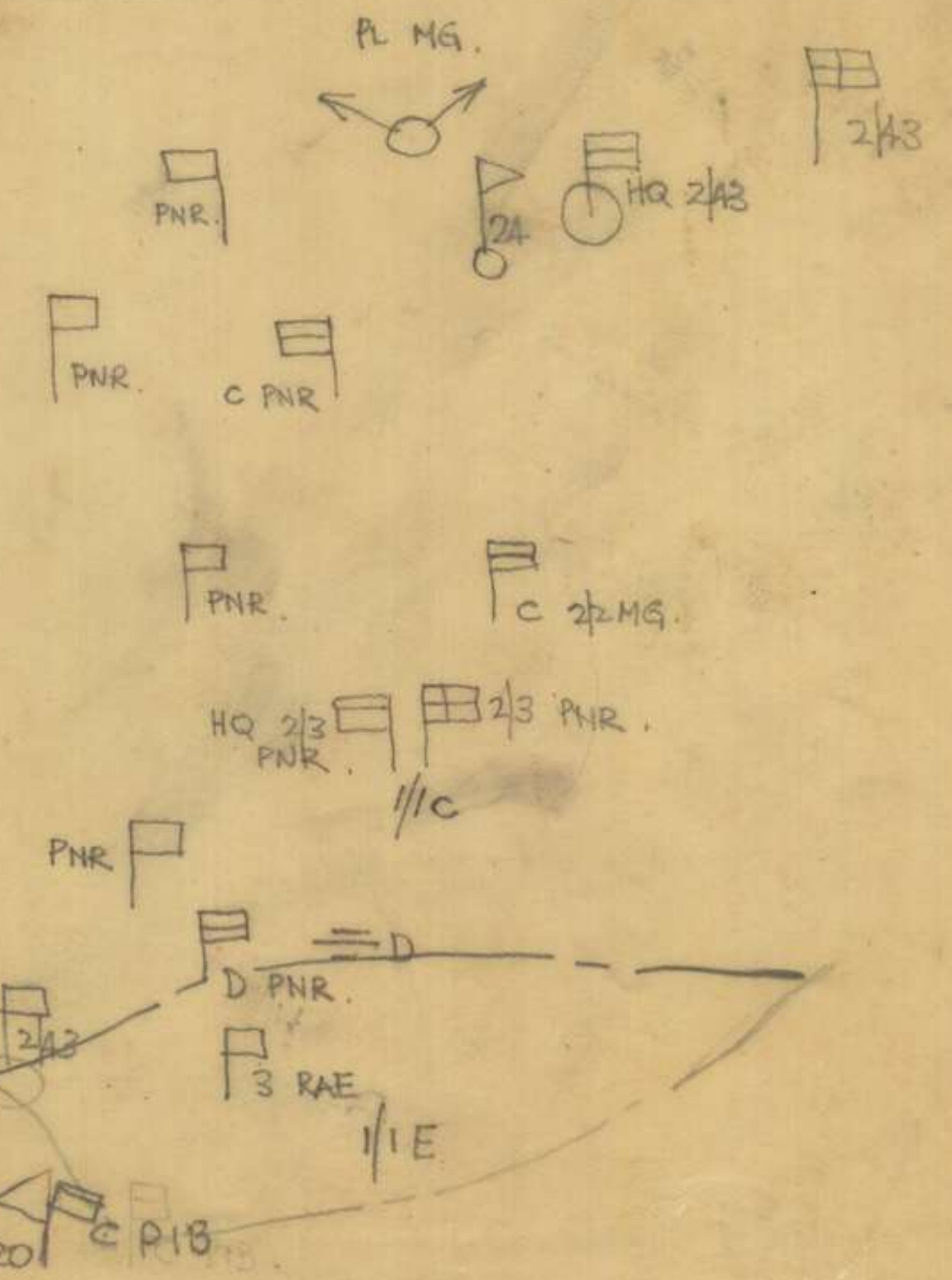
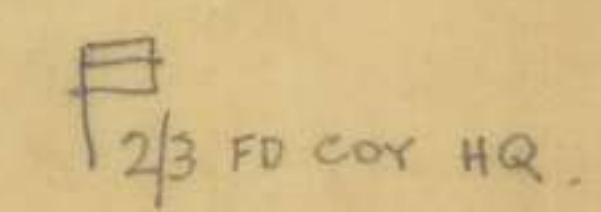
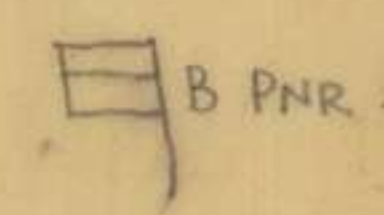
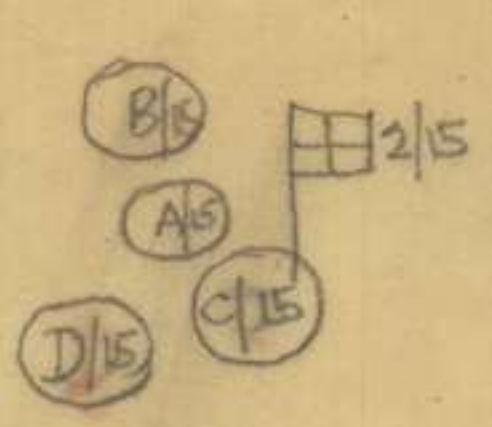
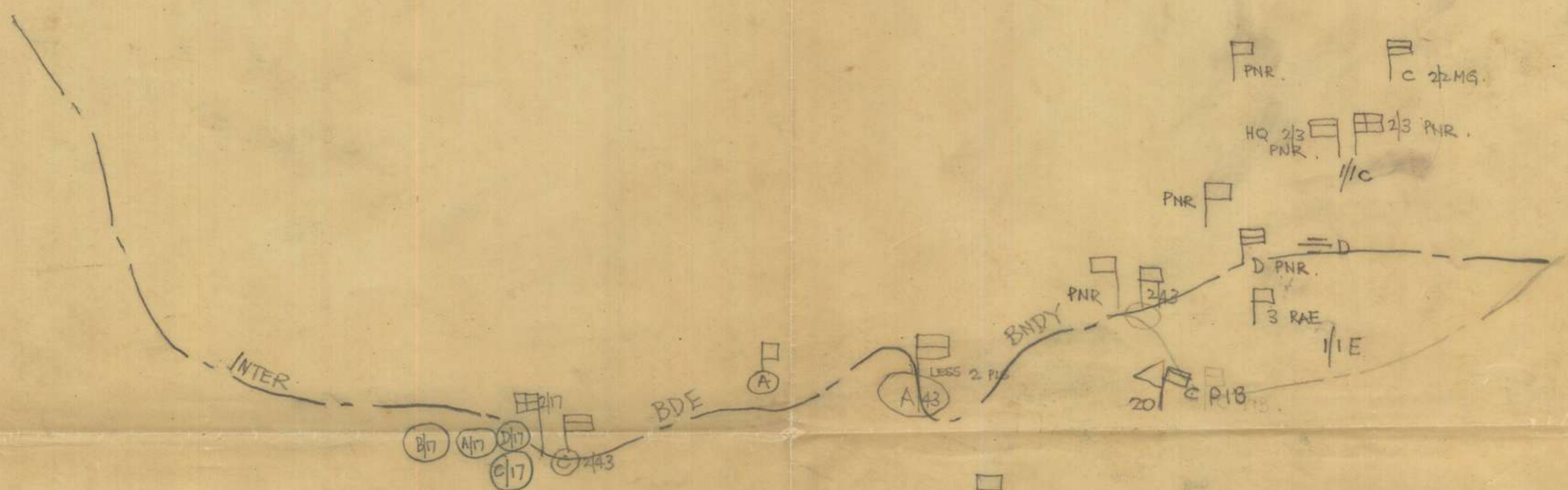
Trace from 1:25000 Series LANGEMAK BAY 3589



Cpl. E. J. Gust  
2/2 M.G. Bn  
12 Oct 43



20 BDE DISPOSITIONS  
AS AT LAST LIGHT 12 OCT '43  
REF MAP SATELBERG 1:25,000





OVERLAY

2/3 Aust Pnr Bn Dispositions

Ref Map SATELBERG 1:25000

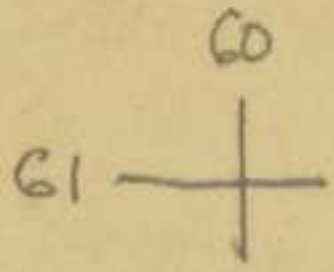


Map Ref BHP 640677

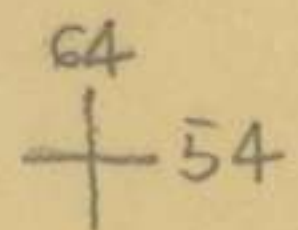
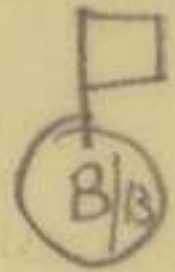

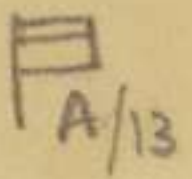
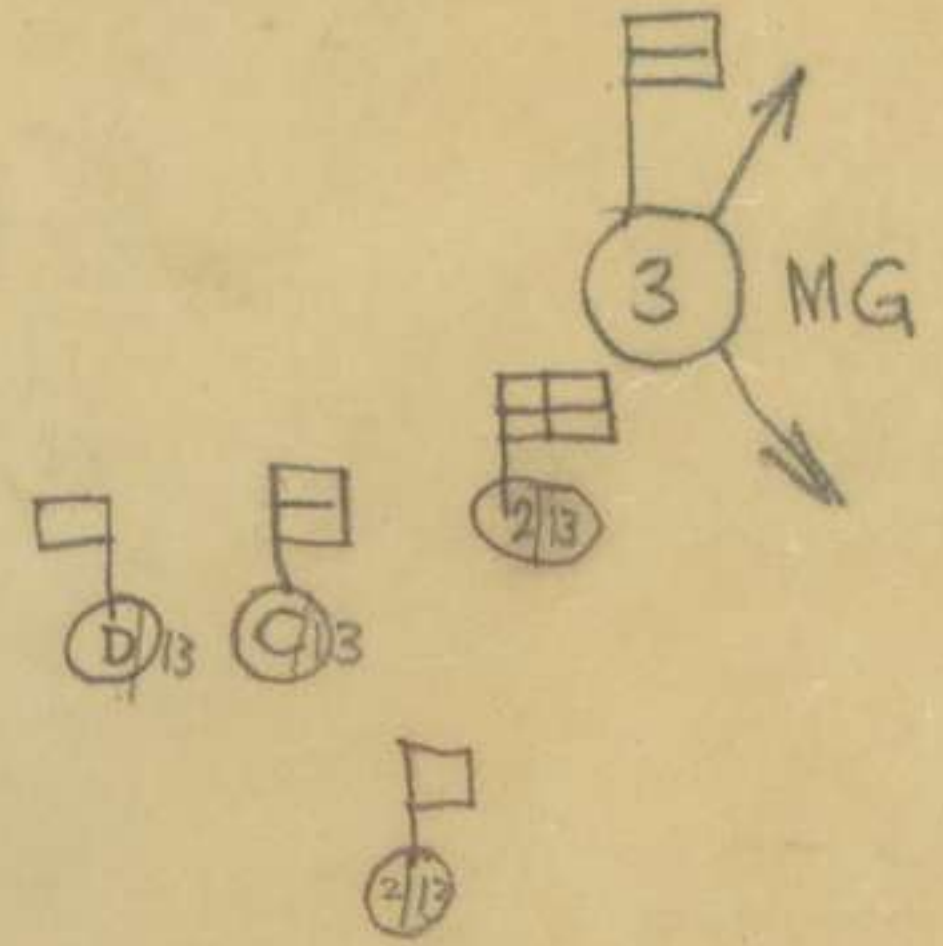
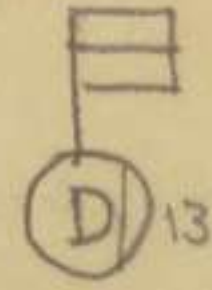
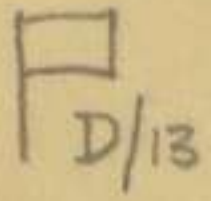
NX51033 C. Jackett Cpl  
7" Section  
11 Oct 43.



20 BDE DISPOSITIONS  
AS AT LAST LIGHT 10, 11 OCT '43  
REF MAP LANGEMAK BAY 1:25000



// F



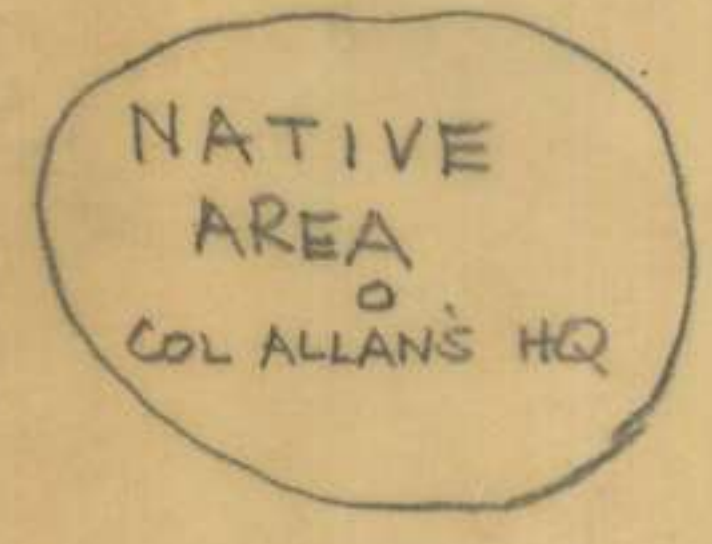
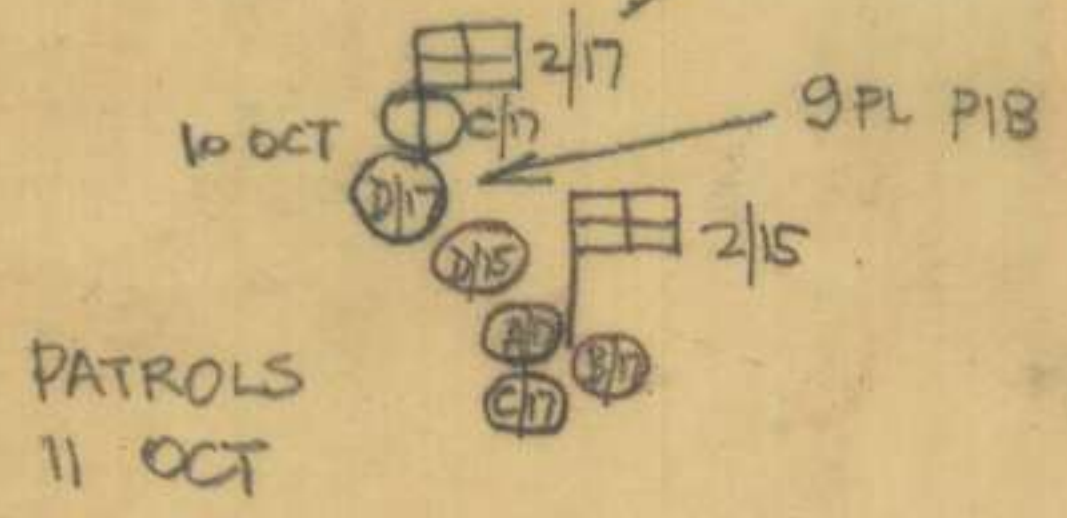
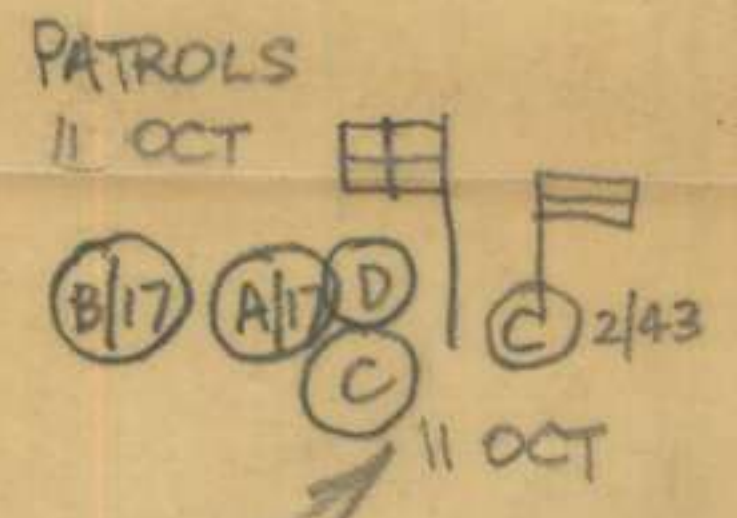
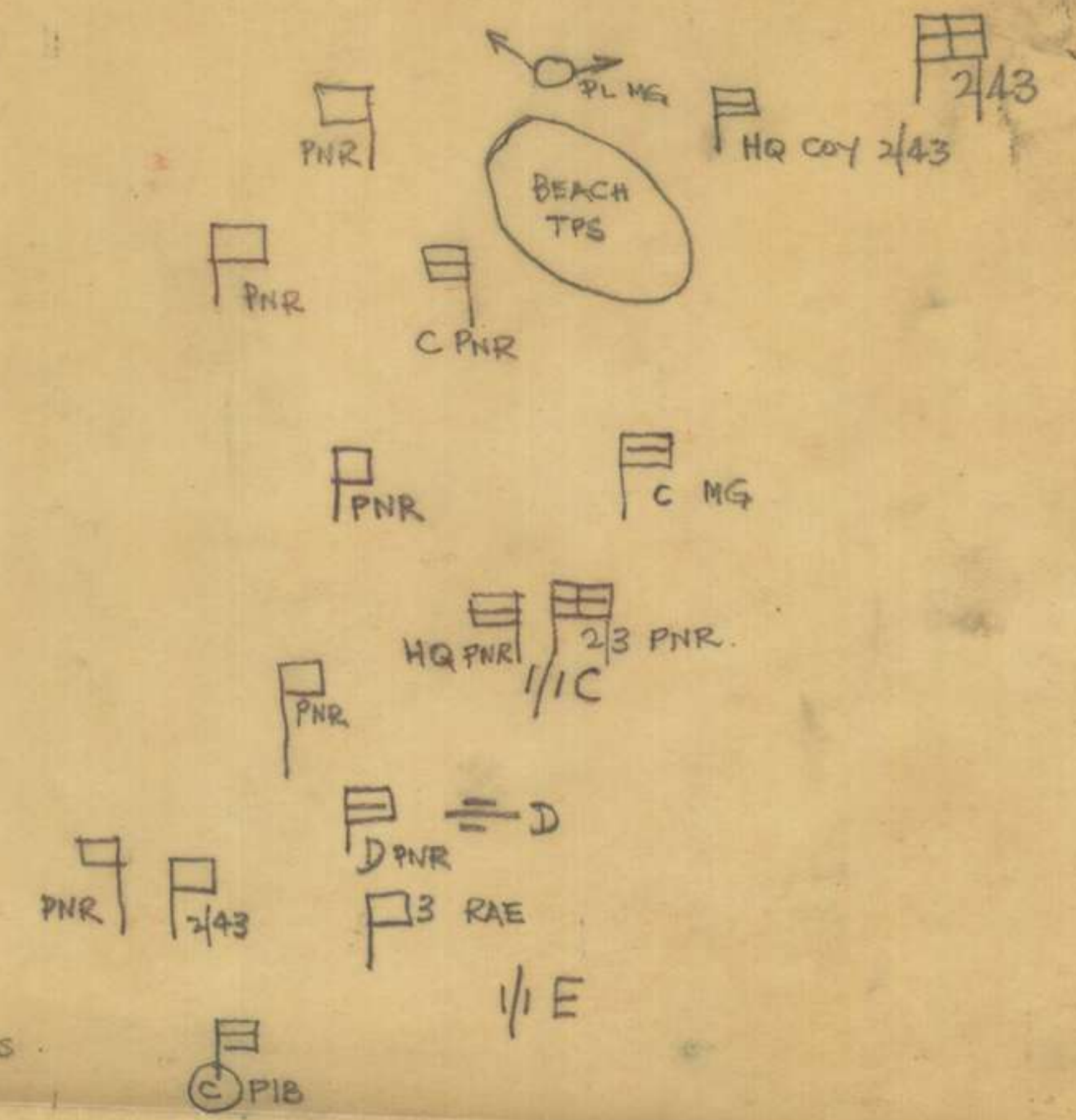


20 BDE DISPOSITIONS  
AS AT LAST LIGHT 10 OCT '43  
REF MAP SATELBERG 1:25,000

51  
+  
70

A PNR [flag] [flag] 2/13 RAE  
 PL MG [arrow]

11 OCT C+D COYS 2/17 & 2/17 B HQ  
 ONLY CHANGE



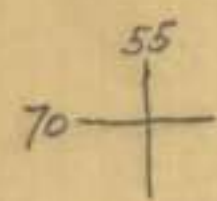
1/1 A  
 1/1 B

[flag] B PNR

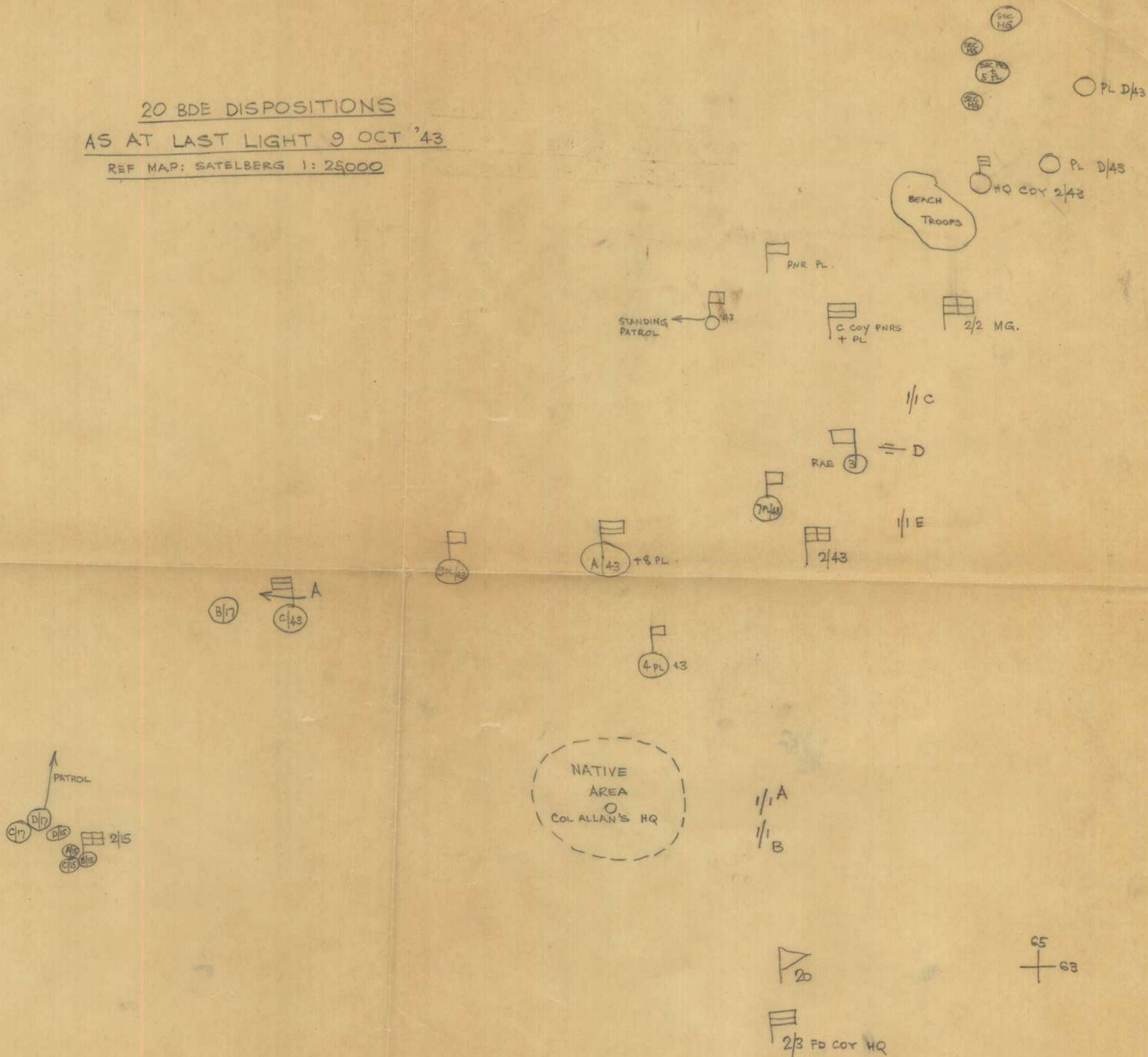
[flag] 20 + HQ RAA & LT AA  
 [flag] HQ 2/3 RAE

65  
+  
63





20 BDE DISPOSITIONS  
AS AT LAST LIGHT 9 OCT '43  
REF MAP: SATELBERG 1:25000





56  
70

20 BDE DISPOSITIONS  
AS AT LAST LIGHT 8 OCT '43

REF MAP SATELBERG 1: 25,000

SEC MG ○  
SEC MG ○  
SEC MG + 5 PL ○  
SEC MG ○ PL D

PL D  
HQ COY 2/43 ○

BEACH  
TROOPS

STANDING  
PATROL  
C PNR + PL  
PNR

2/2 MG.

1/1 C

RAE 3 = D

B&A  
CA3 2/17

9 PL

A 43 + 8 PL

2/43

4 PL

NATIVE  
AREA  
COL ALLAN'S HQ

1/1 A  
1/1 B

2/17  
A 15  
D 17  
C 15  
2/15

B 15

D 15

20

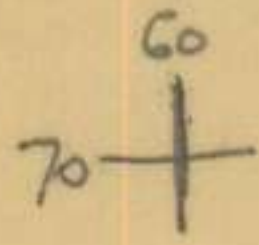
65  
63

2/3 FD COY

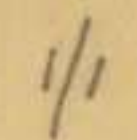
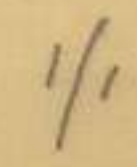
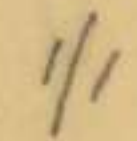
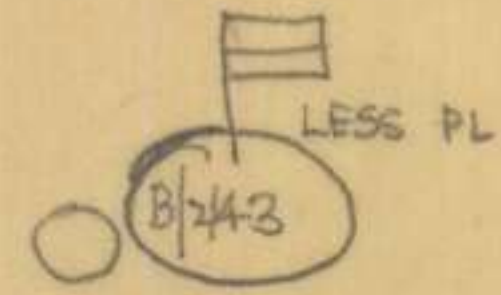
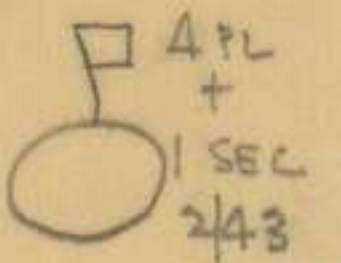


20 BDE DISPOSITIONS AS  
AT LAST LIGHT 3 OCT '43

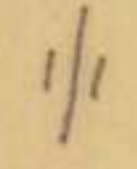
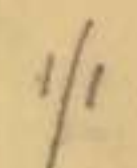
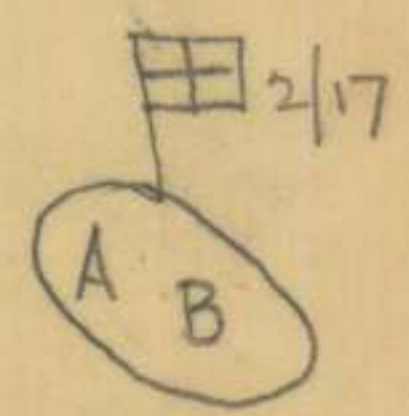
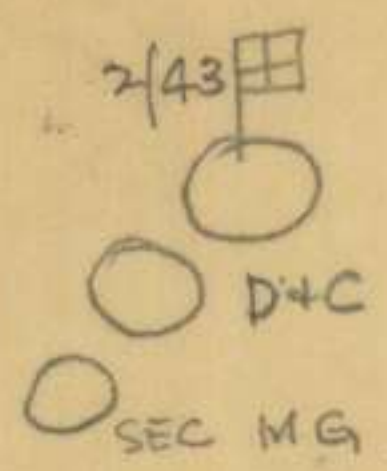
REF MAP SATELBERG 1:25000



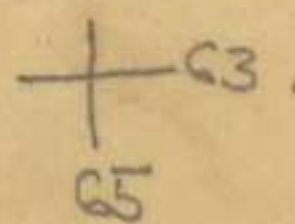
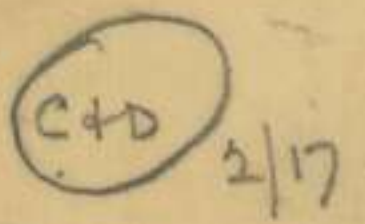
PATROLS



REAR DETAILS  
2/43



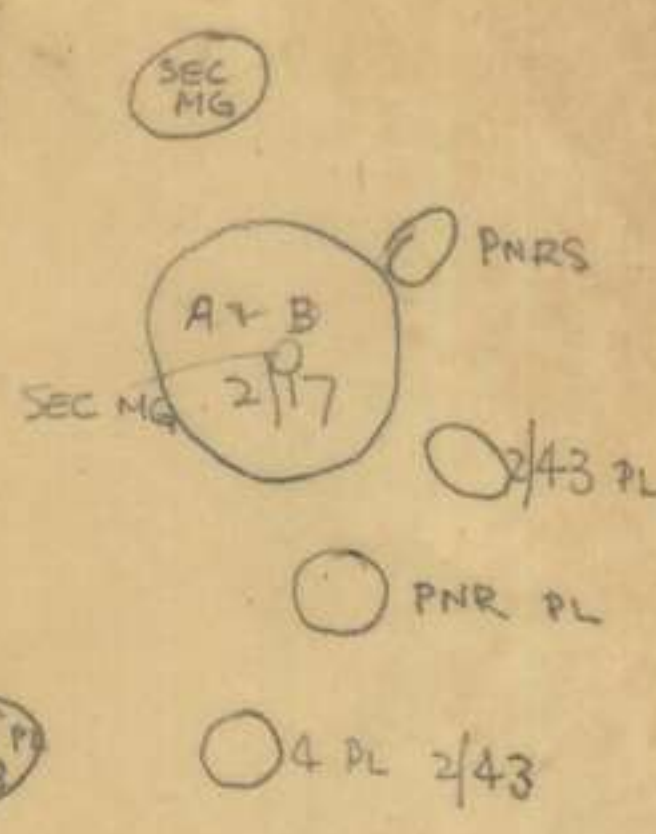

C COY TO MOVE  
TO KUMAWA



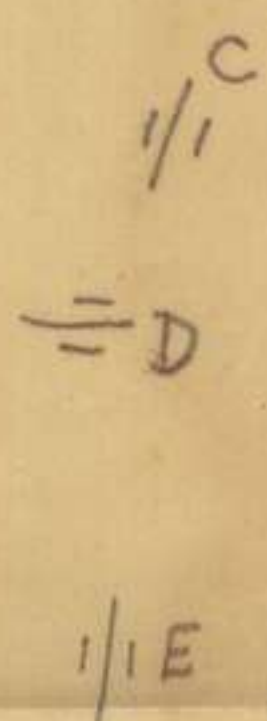
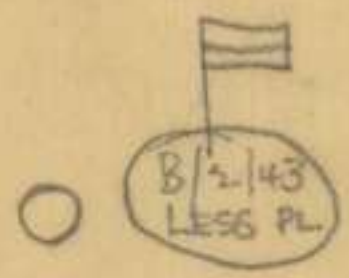


20 BDE DISPOSITIONS AS AT  
LAST LIGHT 4&5 OCT '43

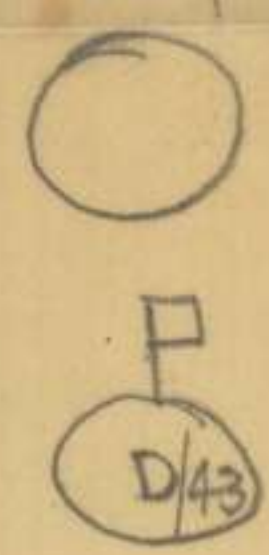
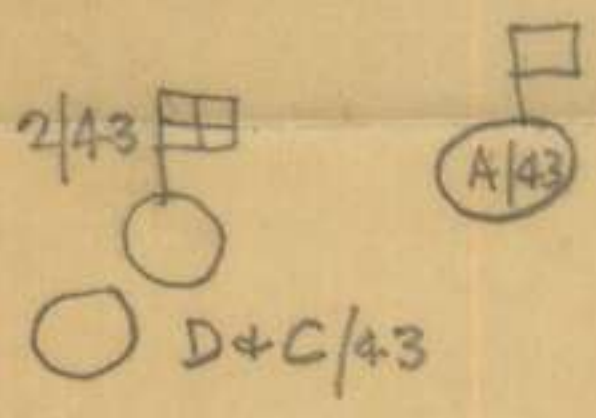
REF MAP SATELBERG 1:25,000




BEACH  
TROOPS



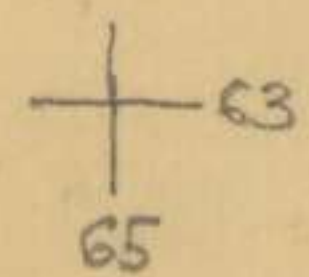
REAR DETAILS 2/43  
+ 2 PLS A COY.



NATIVE  
AREA  
○  
COL ALLAN'S HQ



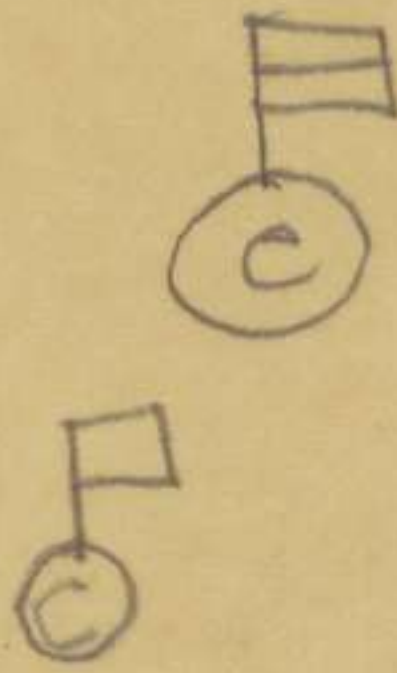
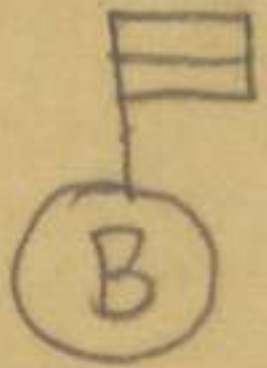
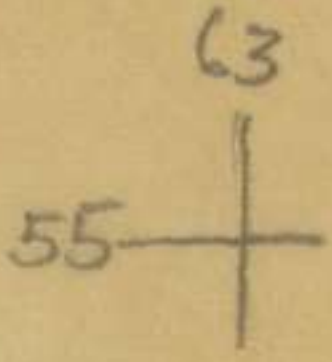
P<sub>20</sub>






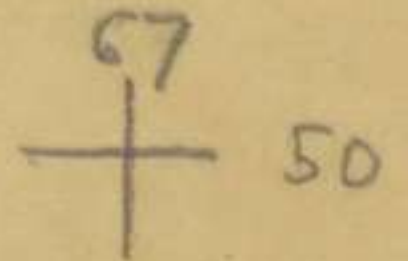
22 BN DISPOSITIONS  
AS AT LAST LIGHT 10, 11, 12, 13 OCT 43  
REF MAP LANGEMAK BAY 1:25000

63  
55



 22 BN + HQ COY.


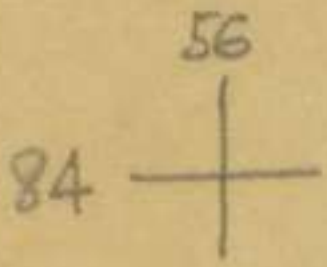
67  
50





2/43 BN DISPOSITIONS  
AS AT LAST LIGHT I, II, 12, 13 OCT '43  
REF MAP MASAWENG RIVER 1 IN.

56  
84



D/43

12 PL PIB

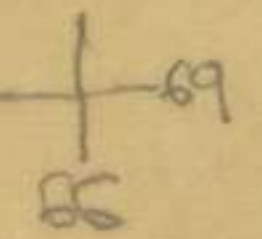
B/43

PL PL

PIB

2 PL MG

89  
86





22 BN DISPOSITIONS  
AS AT LAST LIGHT 8,9 OCT '43  
REF MAP LANGEMAK BAY 1:25,000

55 +

○<sup>c</sup>

○ A/22

22  
○ C/22

○ B

○ B/22

67  
50 +



56  
84

2/43 DISPOSITIONS

NORTH OF SATELBERG 1:25,000 SHEET.

REF MAP: MASAWENG RIVER 1:63360

AS AT LAST LIGHT 8,9 OCT '43

F<sub>12</sub>

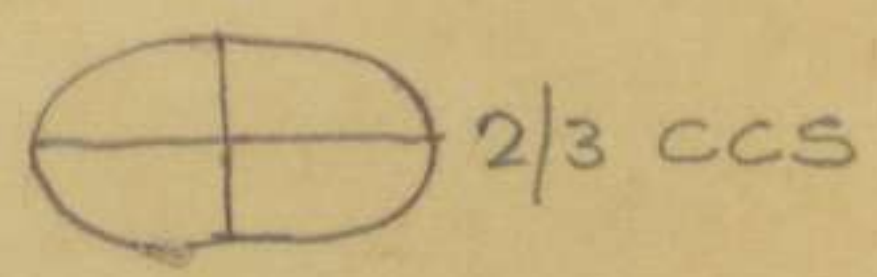
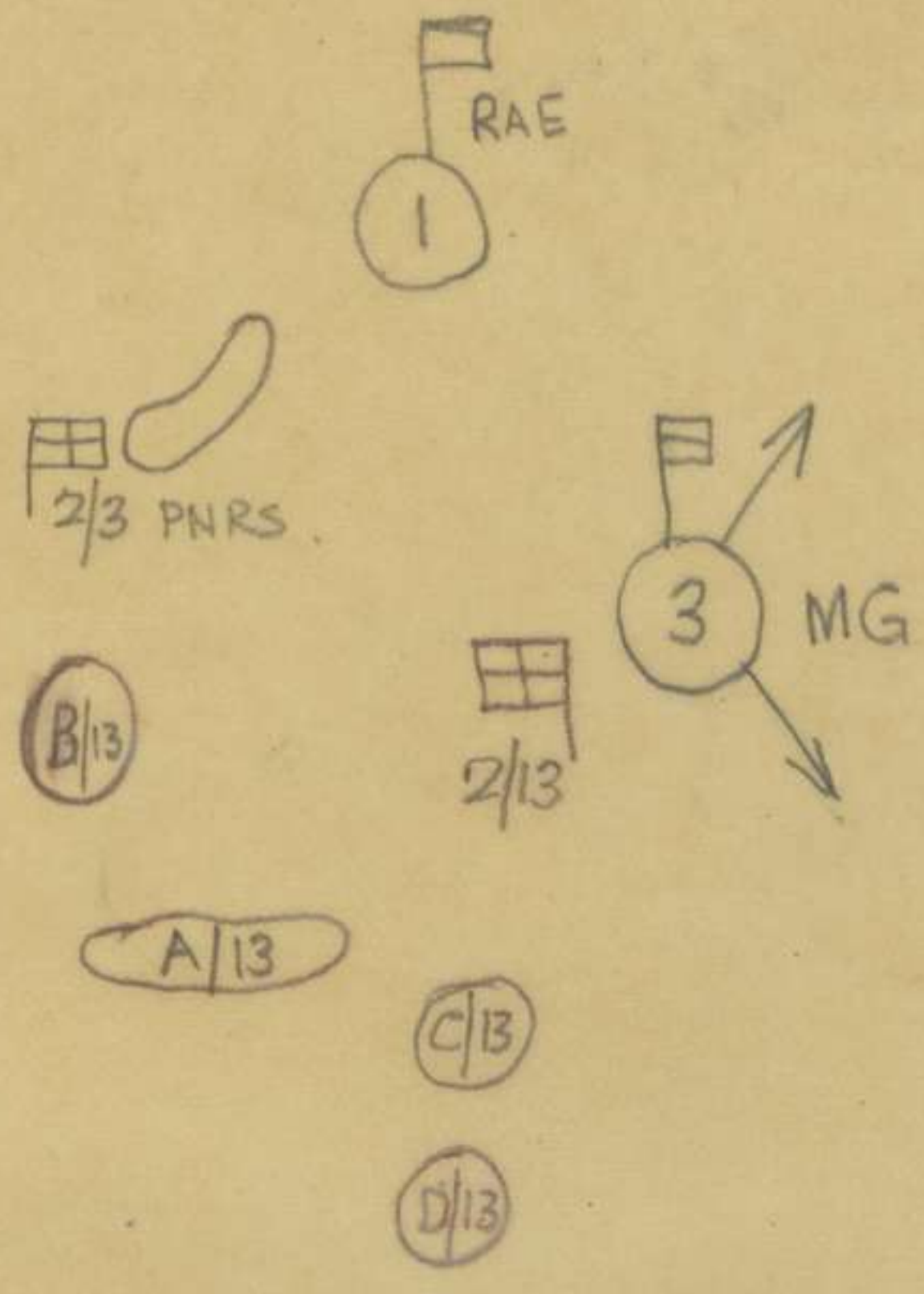
B/43

D/43

+66  
65



20 BDE DISPOSITIONS  
AS AT LAST LIGHT 8, 9 OCT '43  
REF MAP: LANGEMAK BAY 1:25,000  
1/1 F



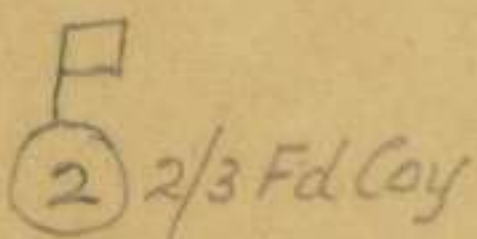
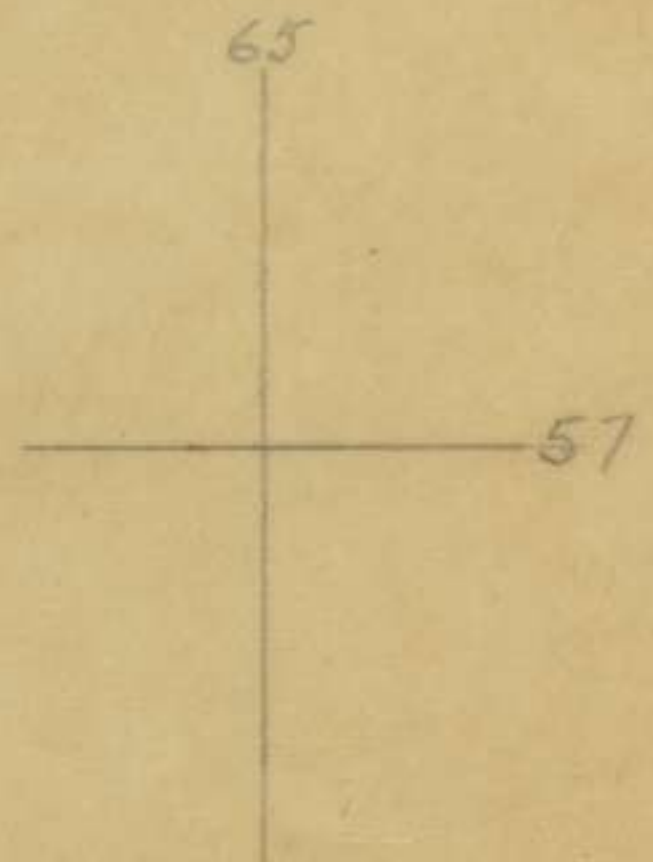
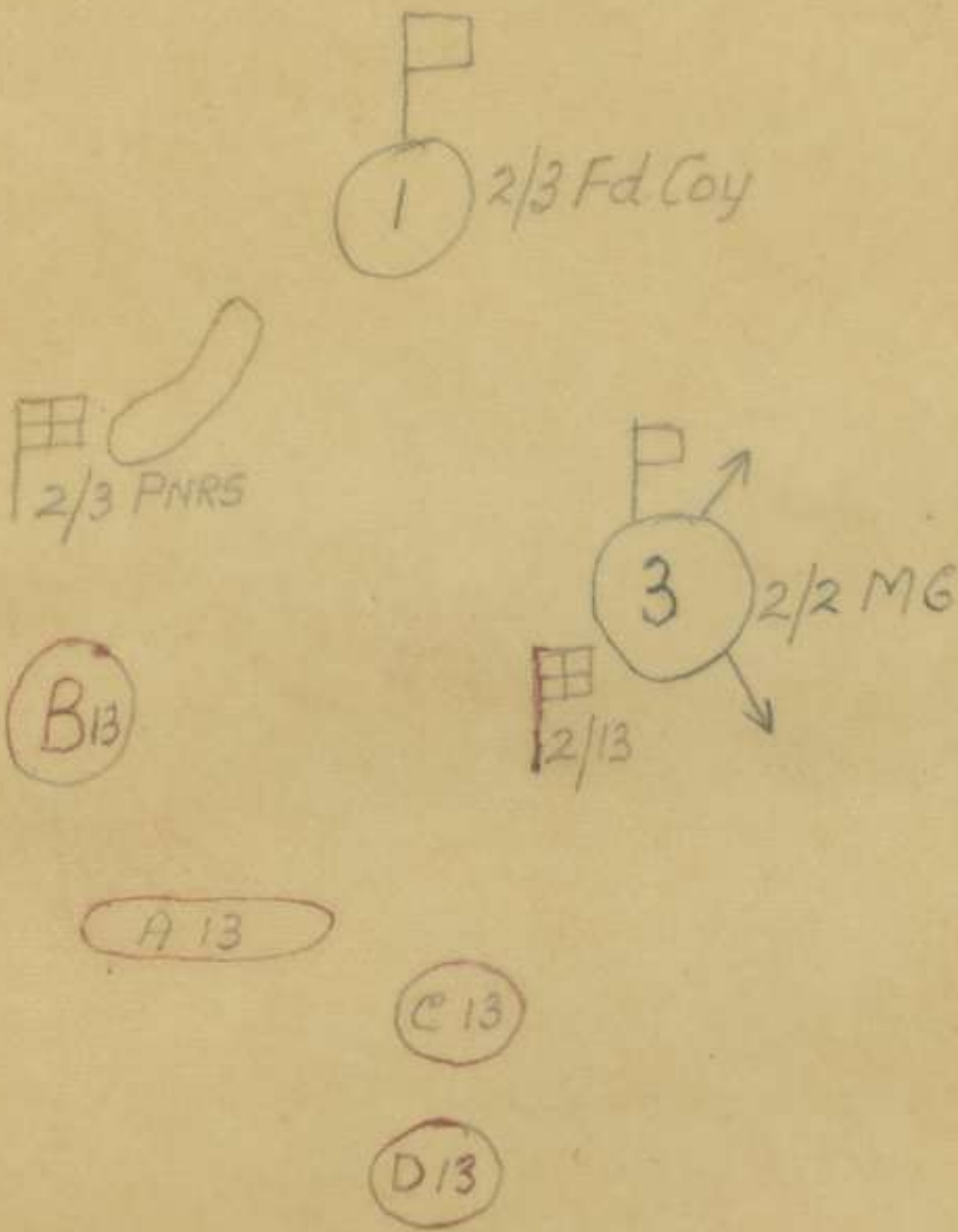
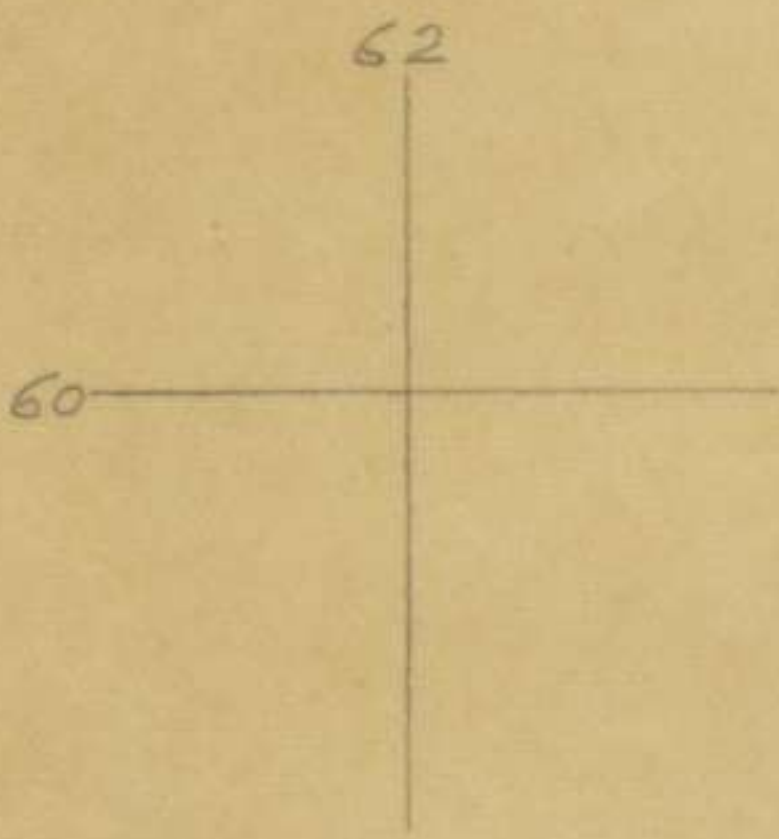


20 BDE DISPOSITIONS

AS AT LAST LIGHT 7 OCT '43

REF MAP LANGEMAK BAY 1:25000

1/1 F.

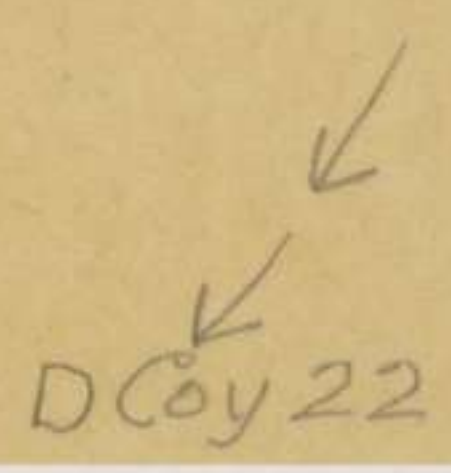
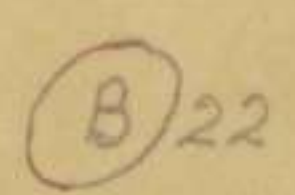
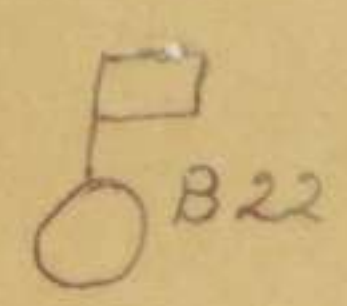

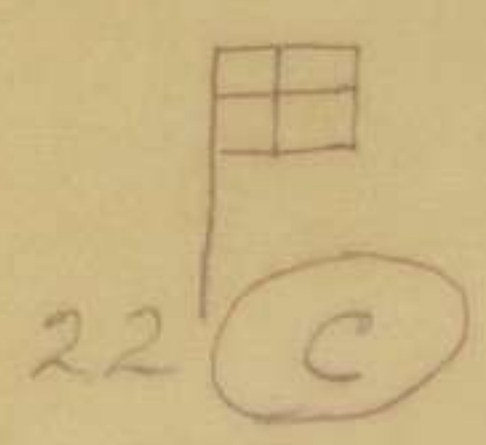
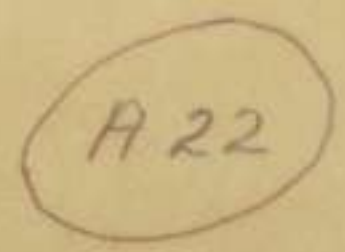
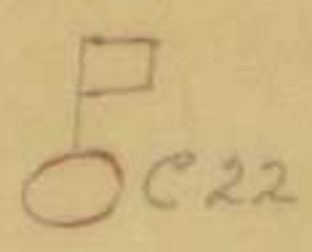





20 BDE DISPOSITIONS SOUTH OF MAPE R

AS AT LAST LIGHT - 7 OCT '43

REF MAP LANGEMAK BAY 1:25000

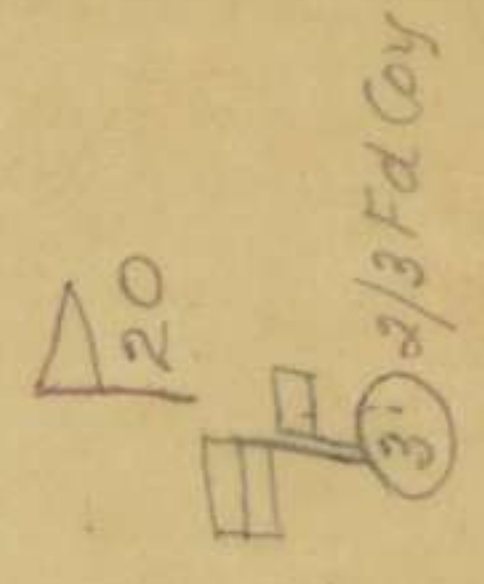
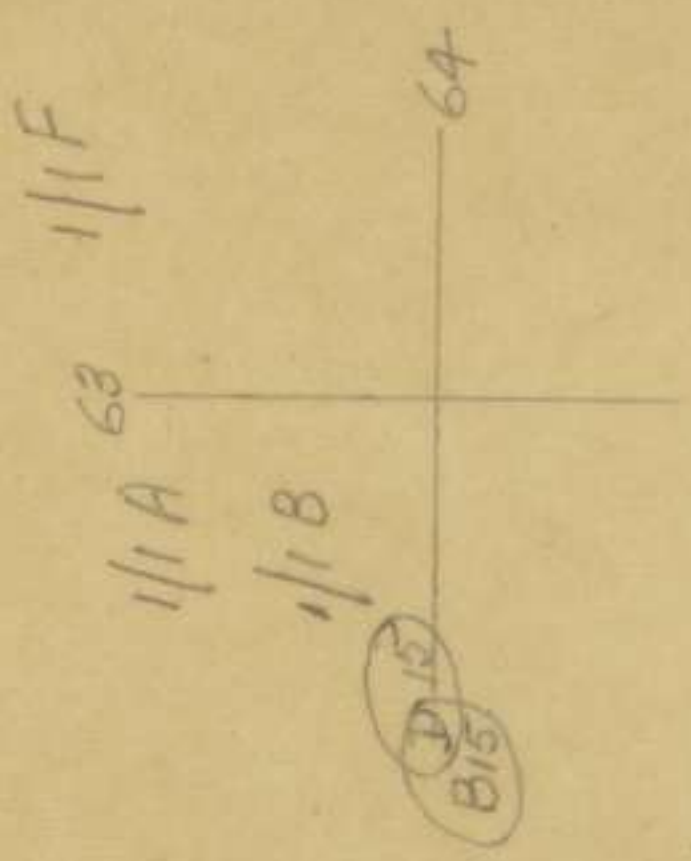




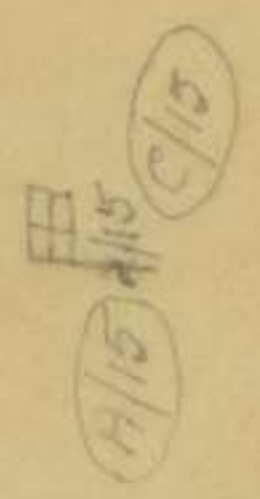
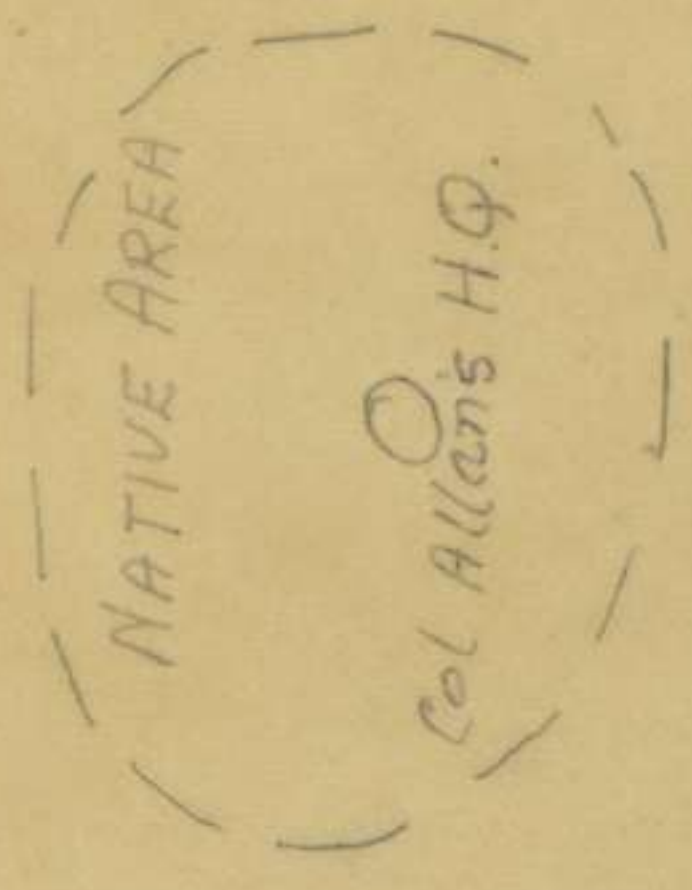
20 BDE DISPOSITIONS  
AS AT LAST LIGHT 7 OCT '43  
REF MAP SATELBERG 1:25000

C/1E

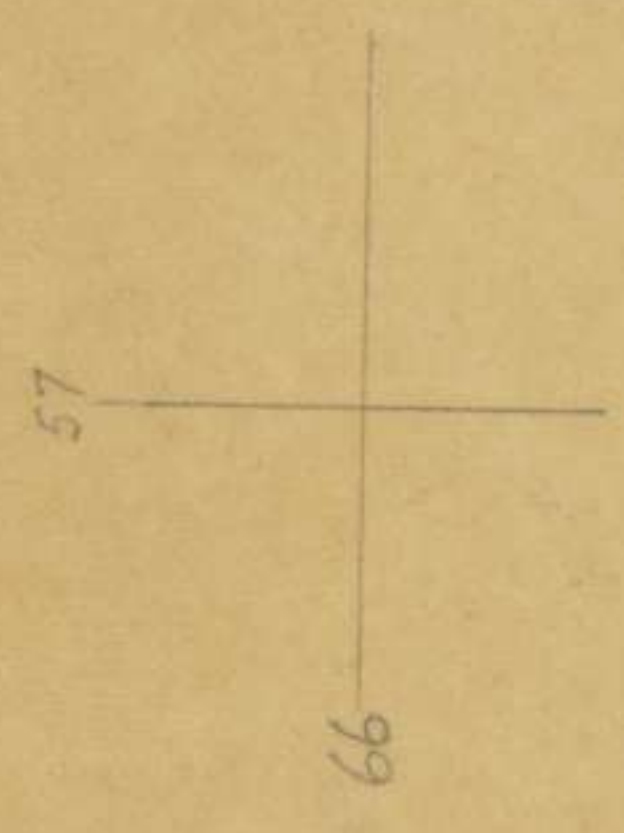
2/43



A 43




B 17 C 43






20 BDE DISPOSITIONS NORTH OF  
SATELBERG 1:25000 SHEET AS AT LAST LIGHT  
7 OCT '43  
REF MAP MASAWENG R. 1:63360



(B) 2/43

(D) 2/43

(A) 2/17

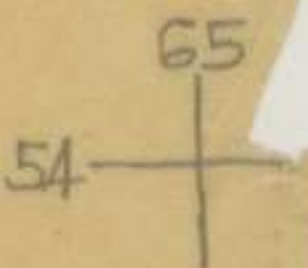
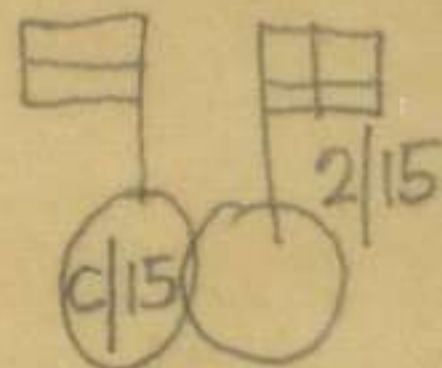
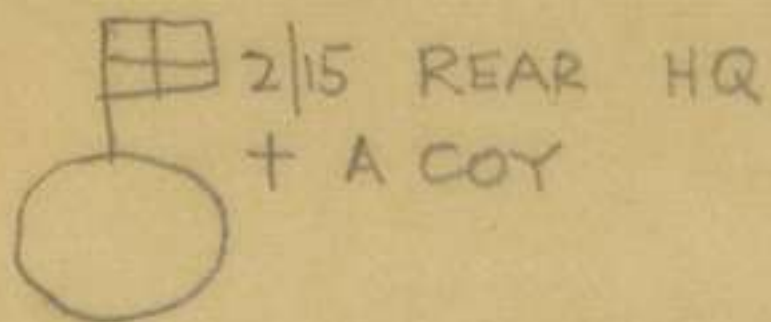
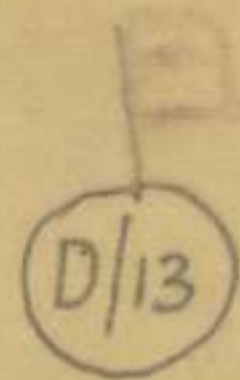
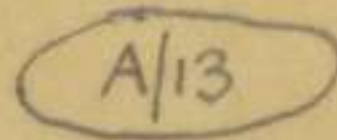
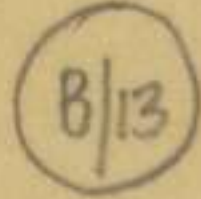
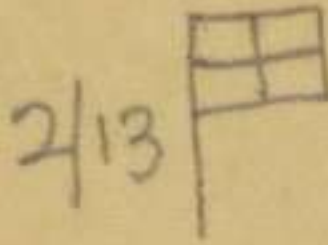
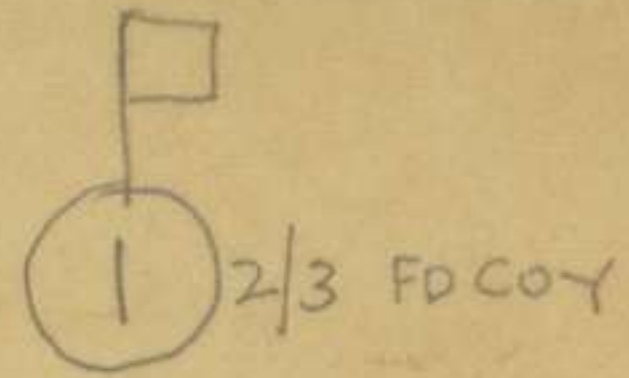
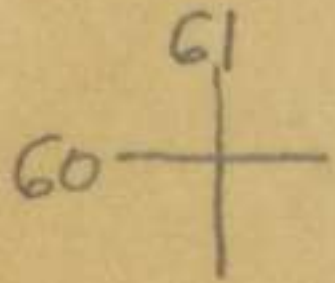




20 BDE DISPOSITIONS

AS AT LAST LIGHT 6 OCT '43

REF MAP LANGEMAK BAY 1:2500





20 BDE DISPOSITIONS NORTH OF

SATELBERG 1:25,000 SHEET, AS AT LAST LIGHT

6 OCT '43

REF MAP MASAWENG RIVER 1:63,360

55  
84

⊕ B 2/43.

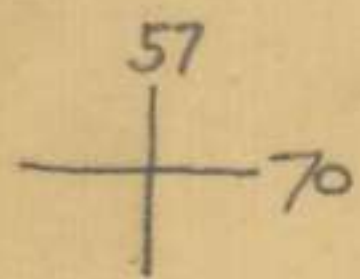
65  
68

NOTE A+B COYS 2/17 MOVING



20 BDE DISPOSITIONS  
AS AT LAST LIGHT 6 OCT 43

REF MAP SATELBERG 1:25,000



SEC MG

SEC MG

PNRS

PL 2/43

PNR PL

PNR PL 2/43

4 PL 2/43

BEACH  
TROOPS

8/43  
LESS PL

C  
D  
E

REAR DETAILS 2/43  
+ 2 PLS A COY

2/43  
D+C COYS 2/43

NATIVE  
AREA  
COL ALLAN'S HQ

A  
B  
F

2/17  
1/17

TK/A

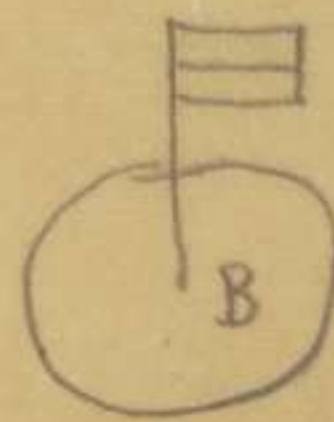
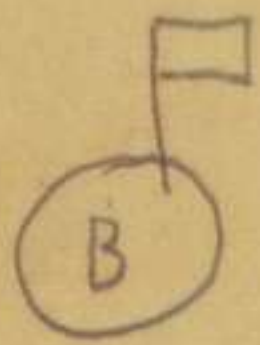
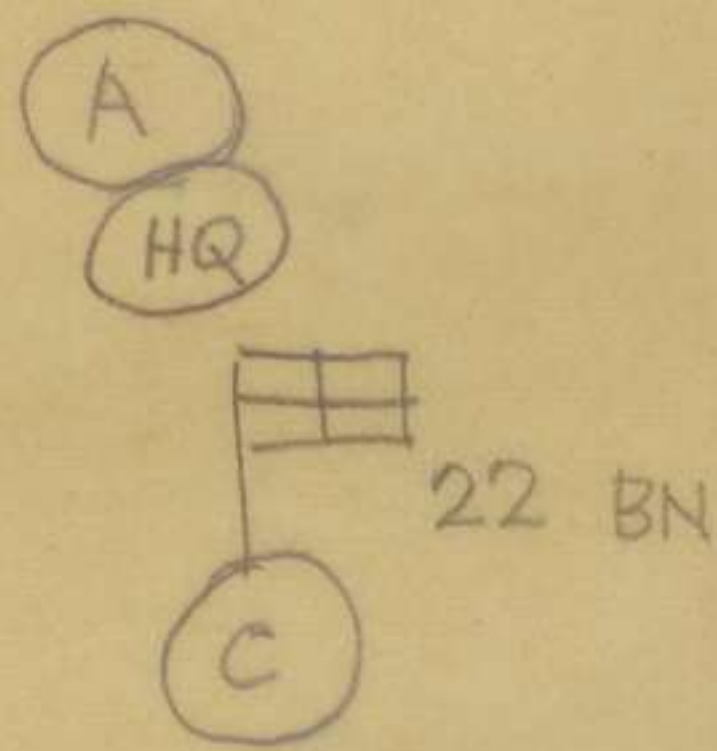
20

83  
85



56  
63

22 BN DISPOSITIONS  
AS AT LAST LIGHT 3, 4, 5, 6 OCT '43  
REF MAP LANGEMAK BAY 1:25000



67  
50


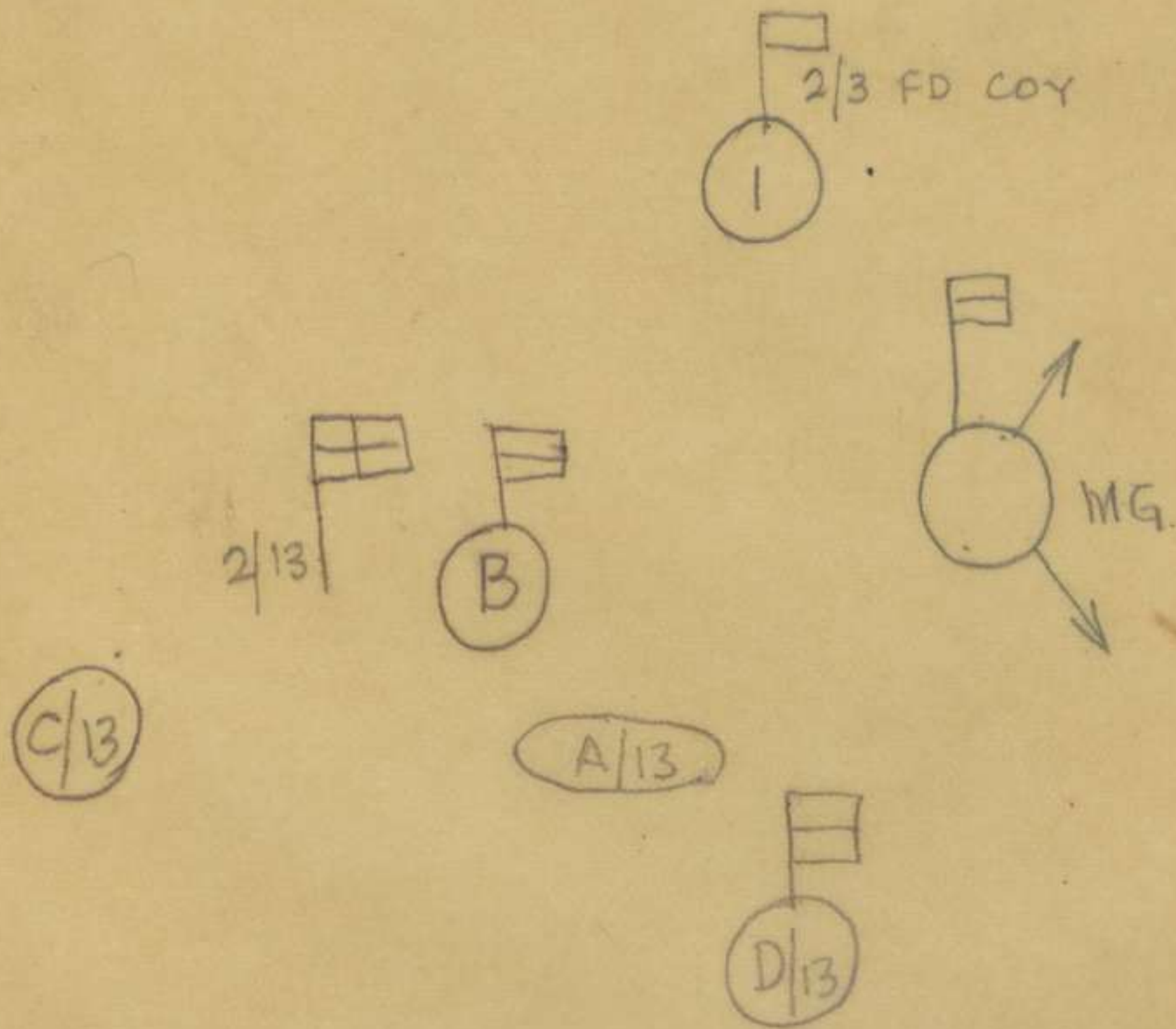
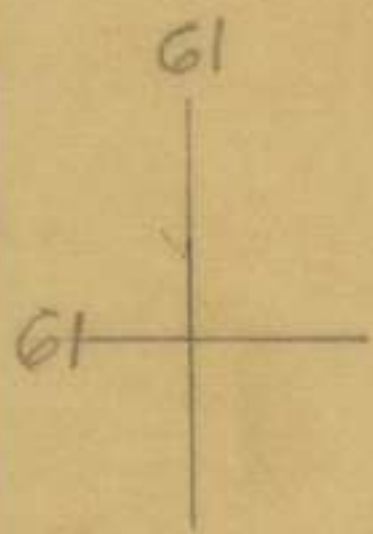
↙ D COY LESS PL  
ONE PL BUTALA

↙ SAMBEANG.

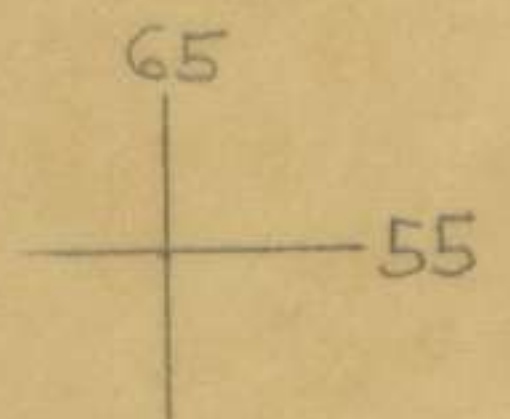


20 BDE DISPOSITIONS  
AS AT LAST LIGHT 3~~4~~5 OCT 43

REF MAP LANGEMAK BAY 1:25000



4 OCT - 2/15 & 2/13 PATROLS ALONG  
TRACKS TO TIRIMORO NMS.




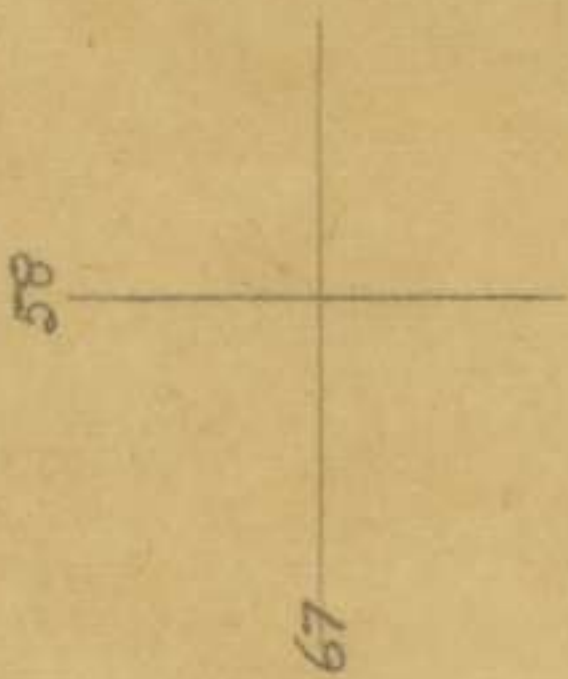
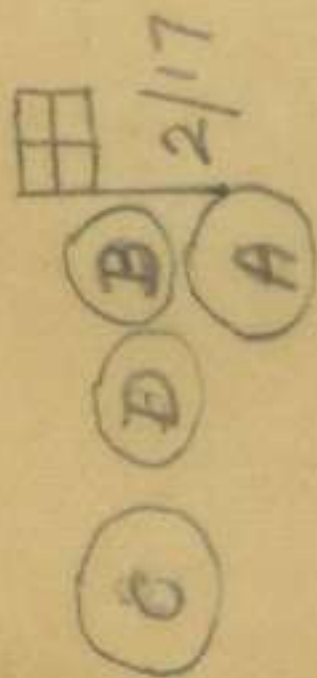


20 AUST. INF. BDE. DISPOSITIONS

AS AT LAST LIGHT 14 OCT '43

REF. MAP. SATELBERG 1:25000

△ 20  
+  
C COY PIB

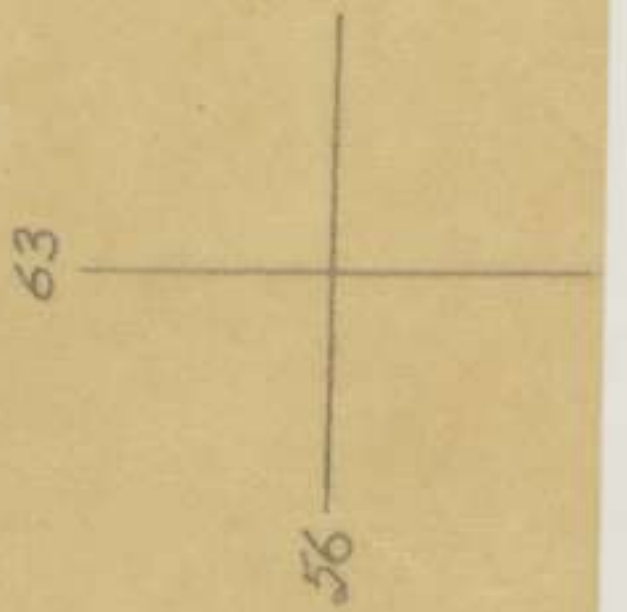
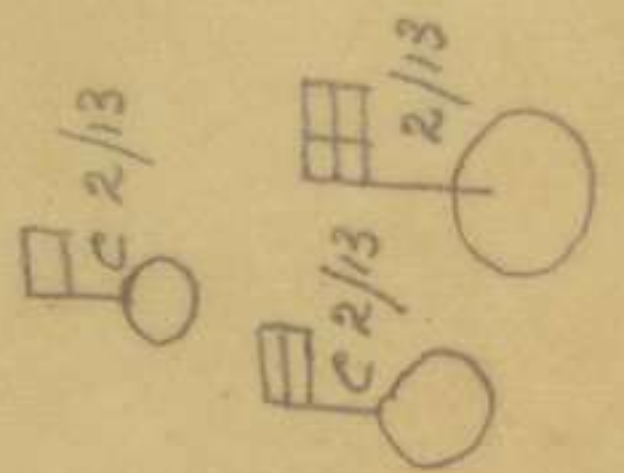
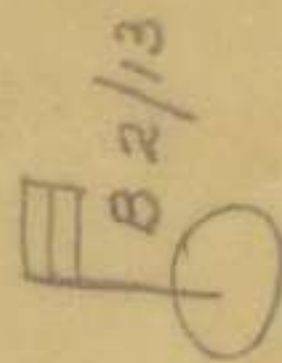
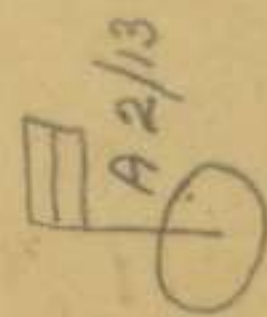
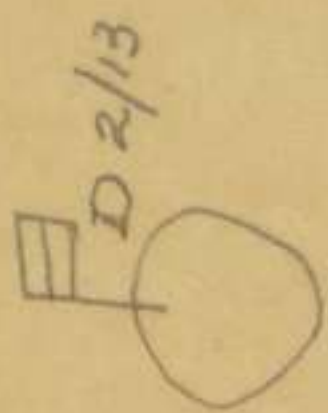
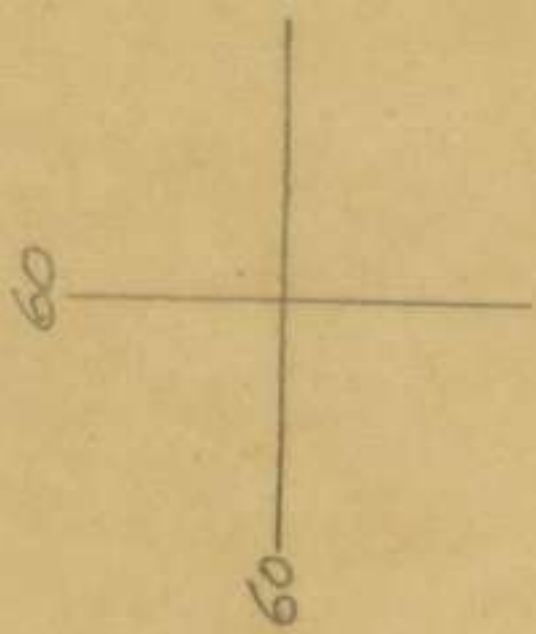




20 AUST. INF. BDE. DISPOSITIONS

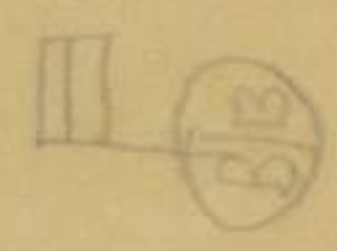
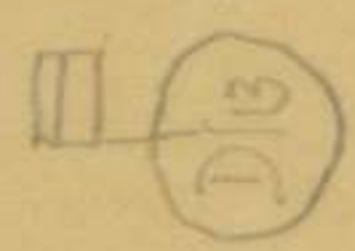

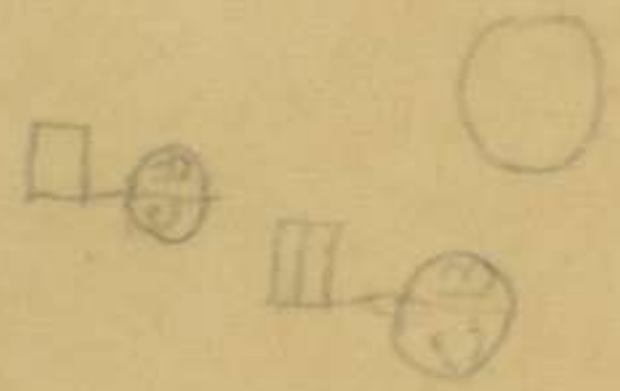
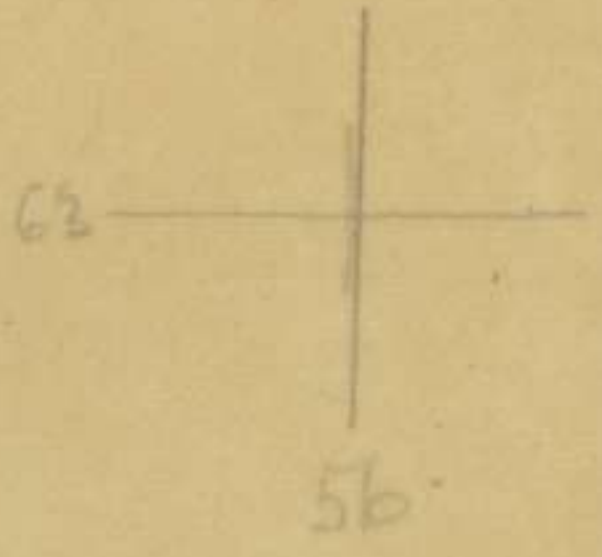
AS AT LAST LIGHT 14 OCT '43

REF. MAP. LANGEMAK BAY 1:25000



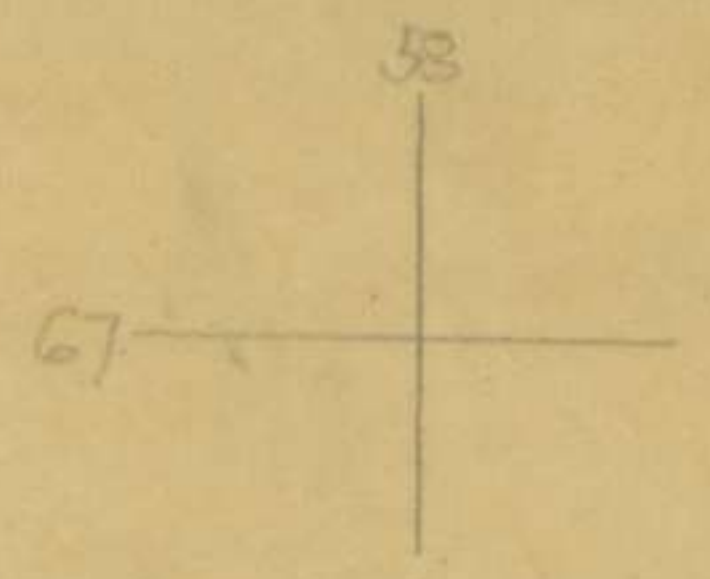


20 AUST INF BDE DISPOSITIONS  
ASAT LAST LIGHT 15, 16, 17 OCT '43  
REF MAP LANGEMAK BAY 1:25000


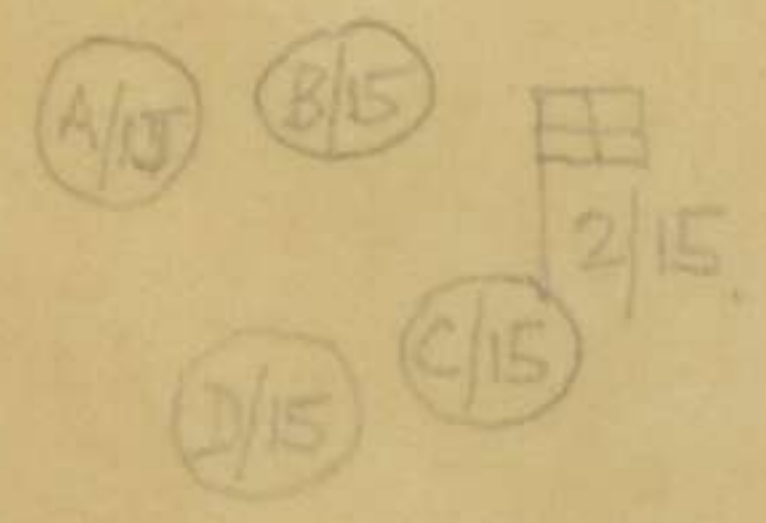
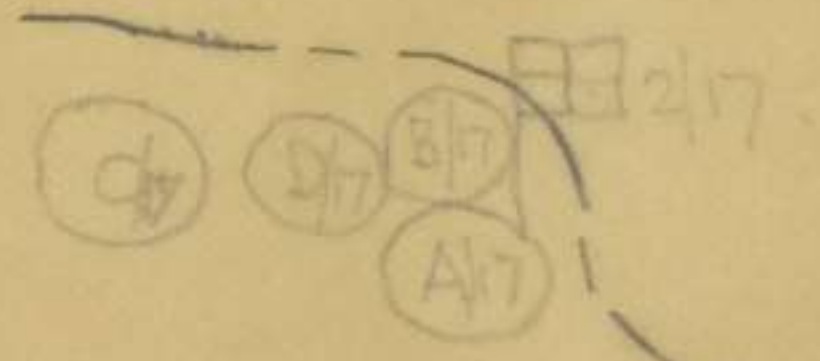




20 AUST INF BDE DISPOSITIONS  
AS AT LAST LIGHT 15, 16, 17 OCT '43  
REF MAP SATELBERG 1: 25000



△  
20  
+ C COY PIB






68 58  
+

20 BDE DISPOSITIONS  
AS AT LAST LIGHT 18 OCT '43  
REF MAP SATELBERG 1:25,000

C/13 + PL 2/32

B/13  
○





↖ 2/15 UNCHANGED

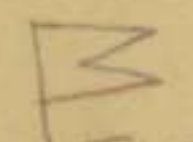
64 65  
+






20 BDE DISPOSITIONS.  
AS AT LAST LIGHT 18, 19, 20, 21 OCT '43  
REF MAP LANGEMAK BAY 1: 25,000


  
 D2/13


60  
+ 61

  
TAC

  
 A/13

  
9

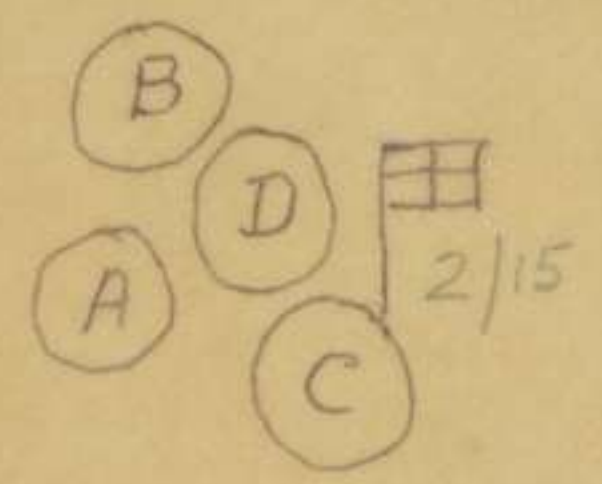
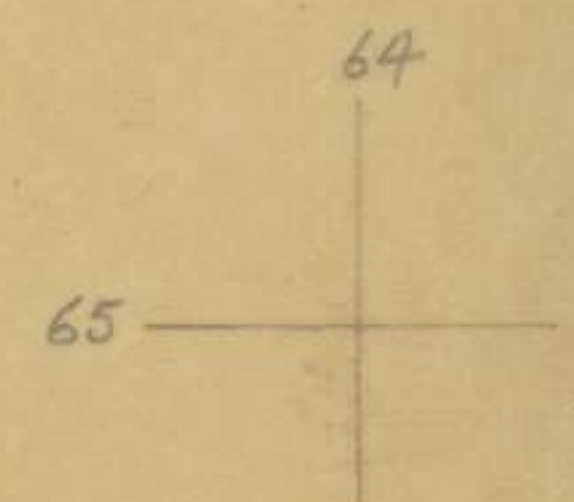
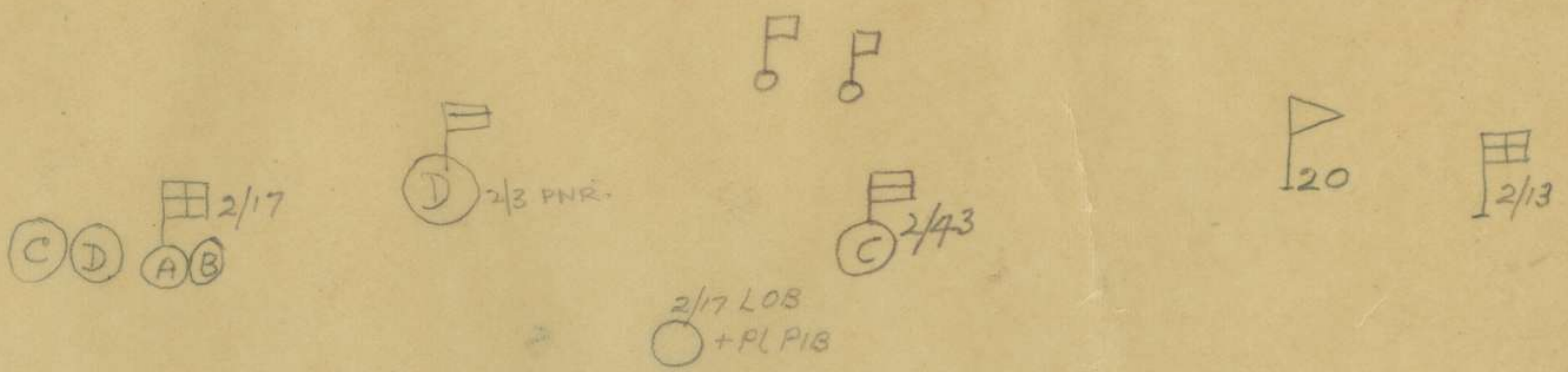
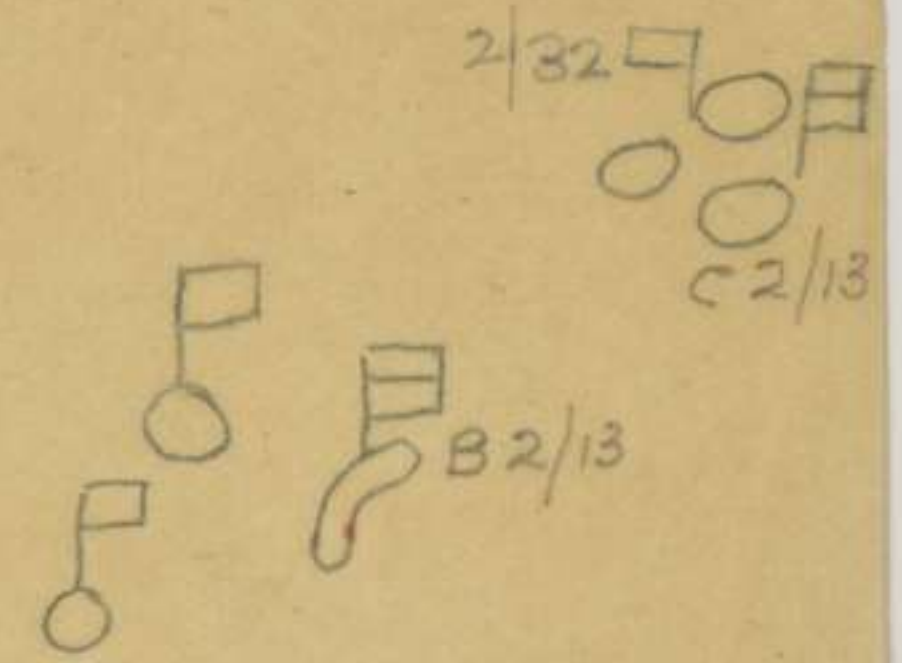
 CCS

  
KELFORCE

65  
+ 56



20 BDE DISPOSITIONS  
AS AT LAST LIGHT 19 OCT '43  
REF MAP SATTELBERG 1:25000





20 BDE DISPOSITIONS  
AS AT LAST LIGHT 20 OCT 43.  
REF MAP SATELBERG 1:25000

57  
+67

PL 2/32 → [square] [square]  
[circle] [circle]  
[circle] [circle]

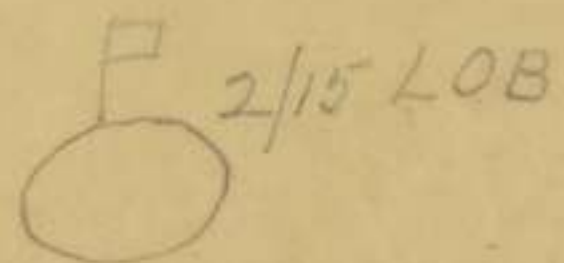
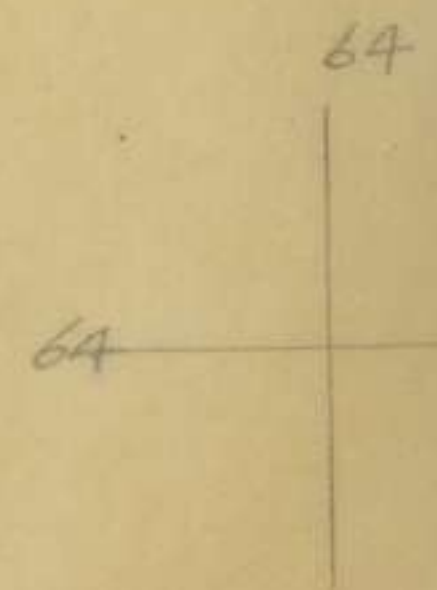
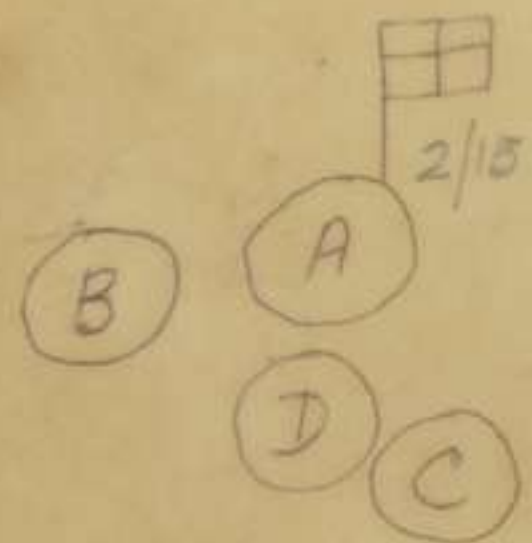
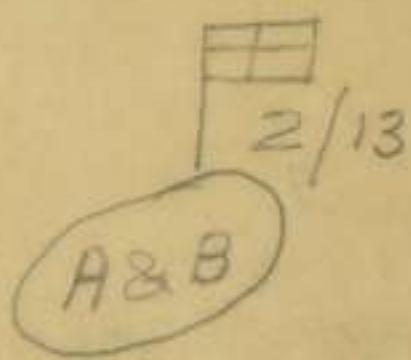
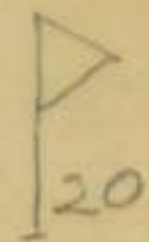
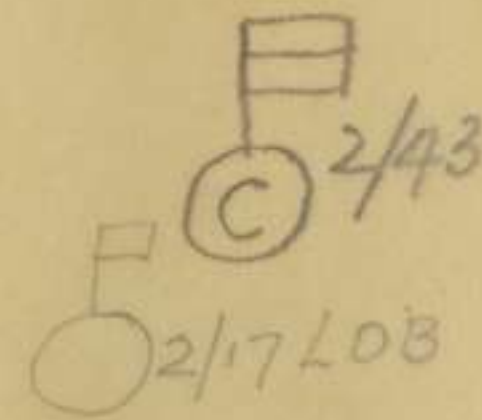
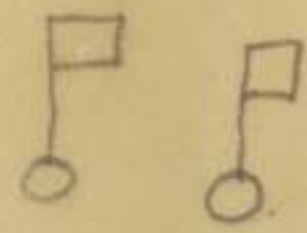
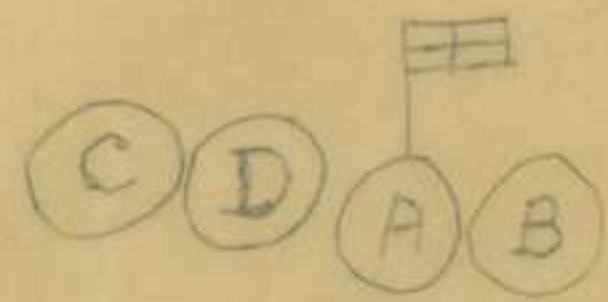



[circle] A/15 [square] 2/15  
[circle] N/15 [circle] D/15  
[circle] C/15

+ C4  
C4

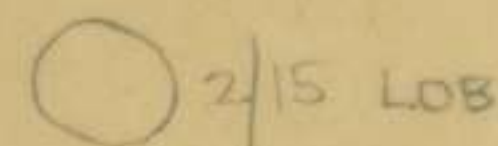
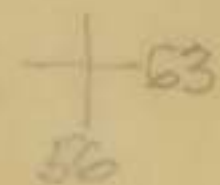
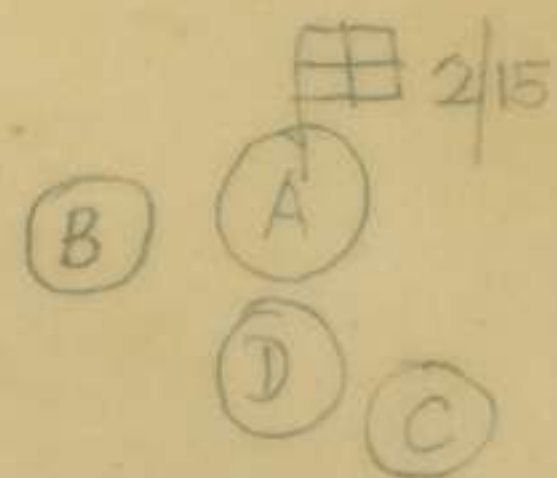
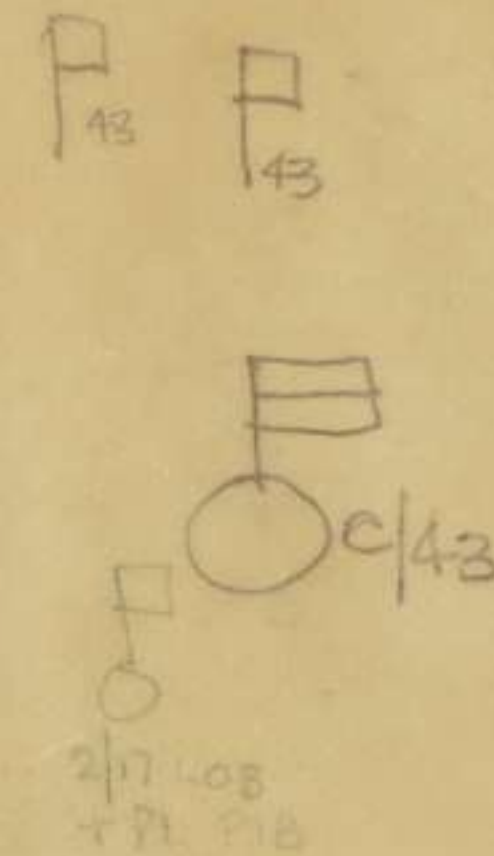
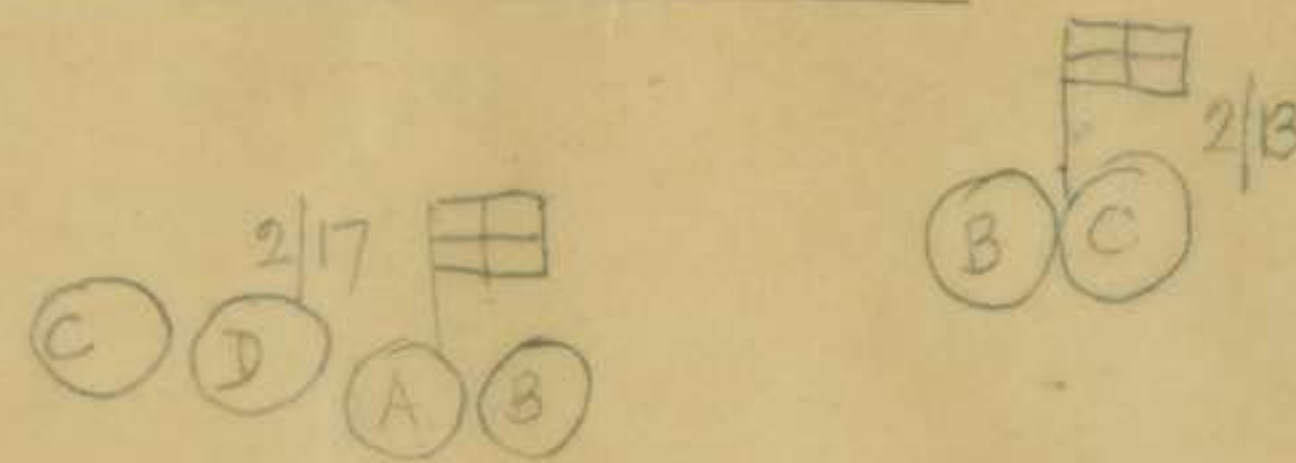


20 AUST INF BDE DISPOSITIONS  
AS AT LAST LIGHT 21 OCT 43  
REF MAP SATELBERG 1:25000





DISPOSITIONS 20 AUST INF BDE  
AS AT LAST LIGHT 22 OCT 43  
REF MAP. SATELBERG 1:25000



NOTE: A & D COYS 2/13 BN MOVING  
 TO JOIN B & C COYS STAGED NIGHT KAKAKOG.



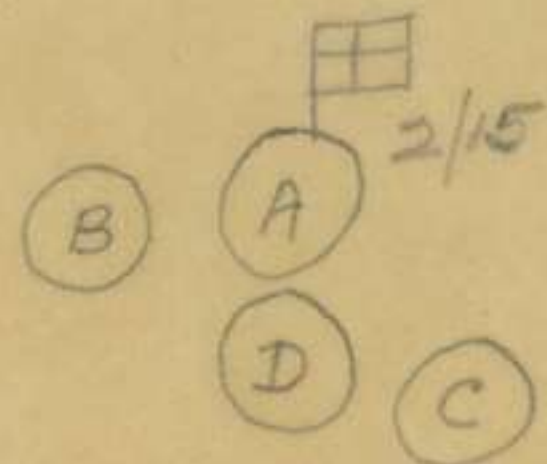
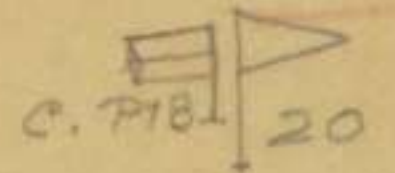
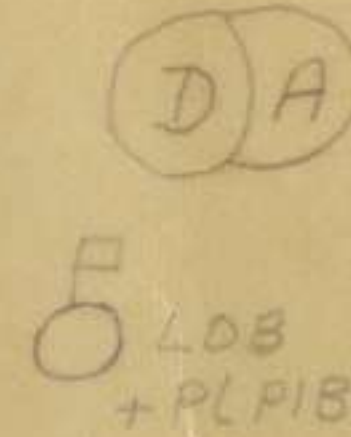
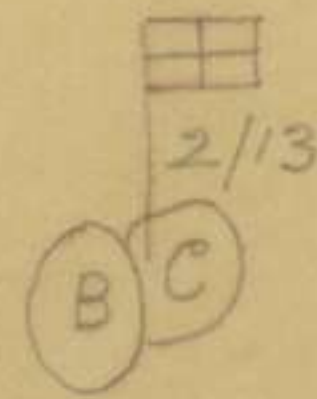
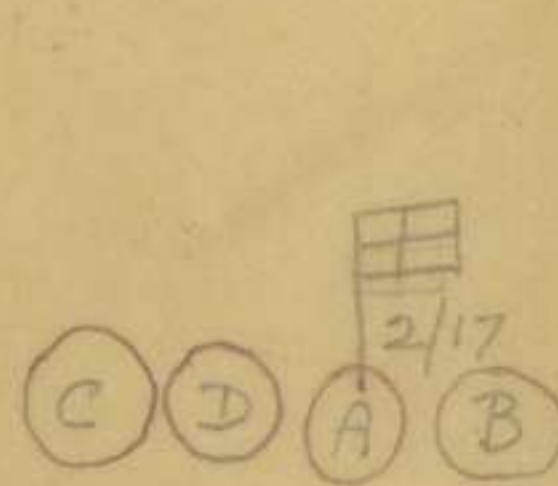
20 AUST INF BDE DISPOSITIONS

AS AT LAST LIGHT 23 OCT '43

REF MAP SATELBERG 1:25000

56

67



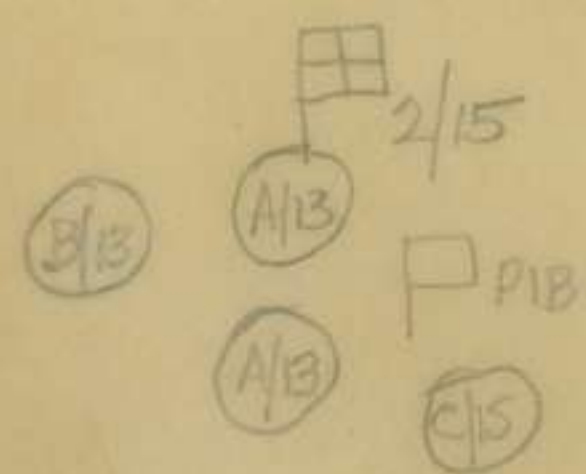
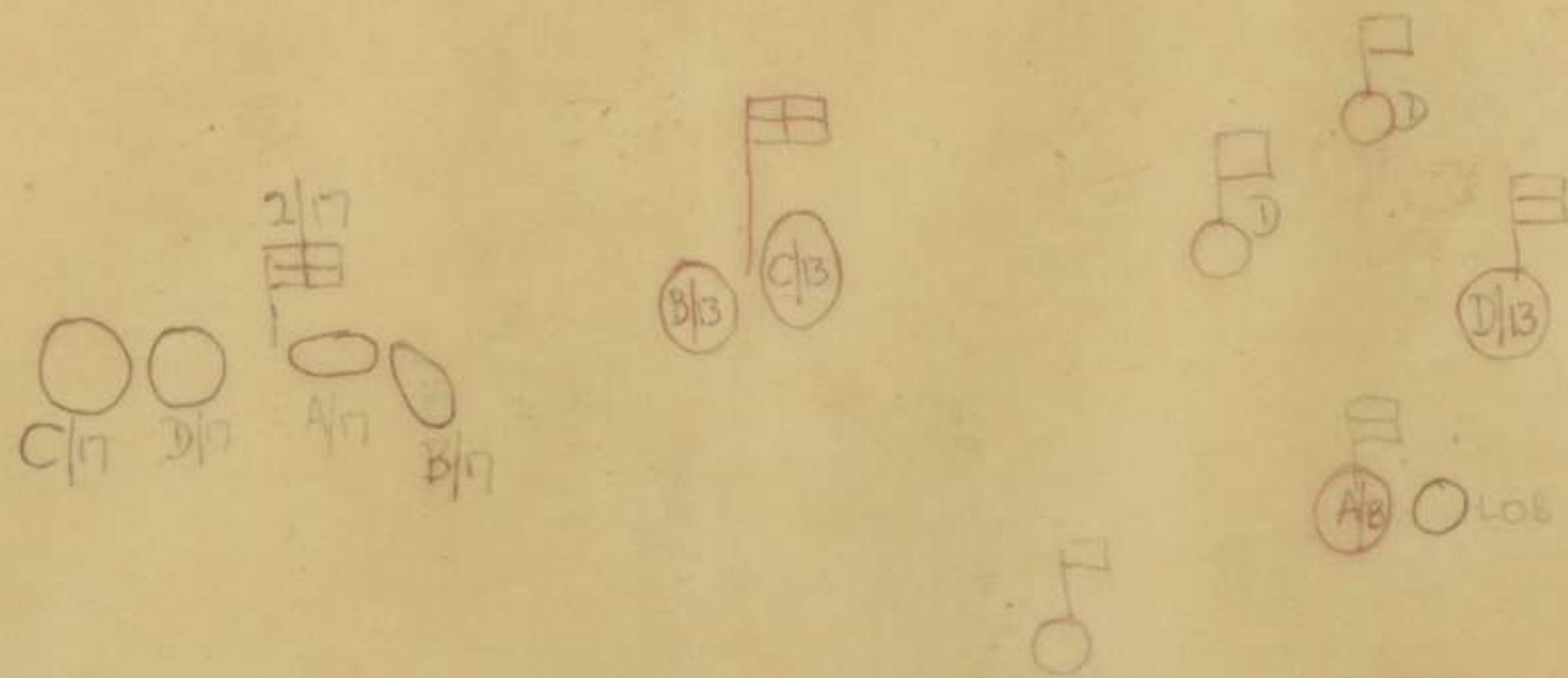
63

64



20 AUST INF BDE DISPOSITIONS  
AS AT LAST LIGHT 24 OCT 43  
REF MAP SATELBERG 1:25,000

57  
67 +



63  
+ 64

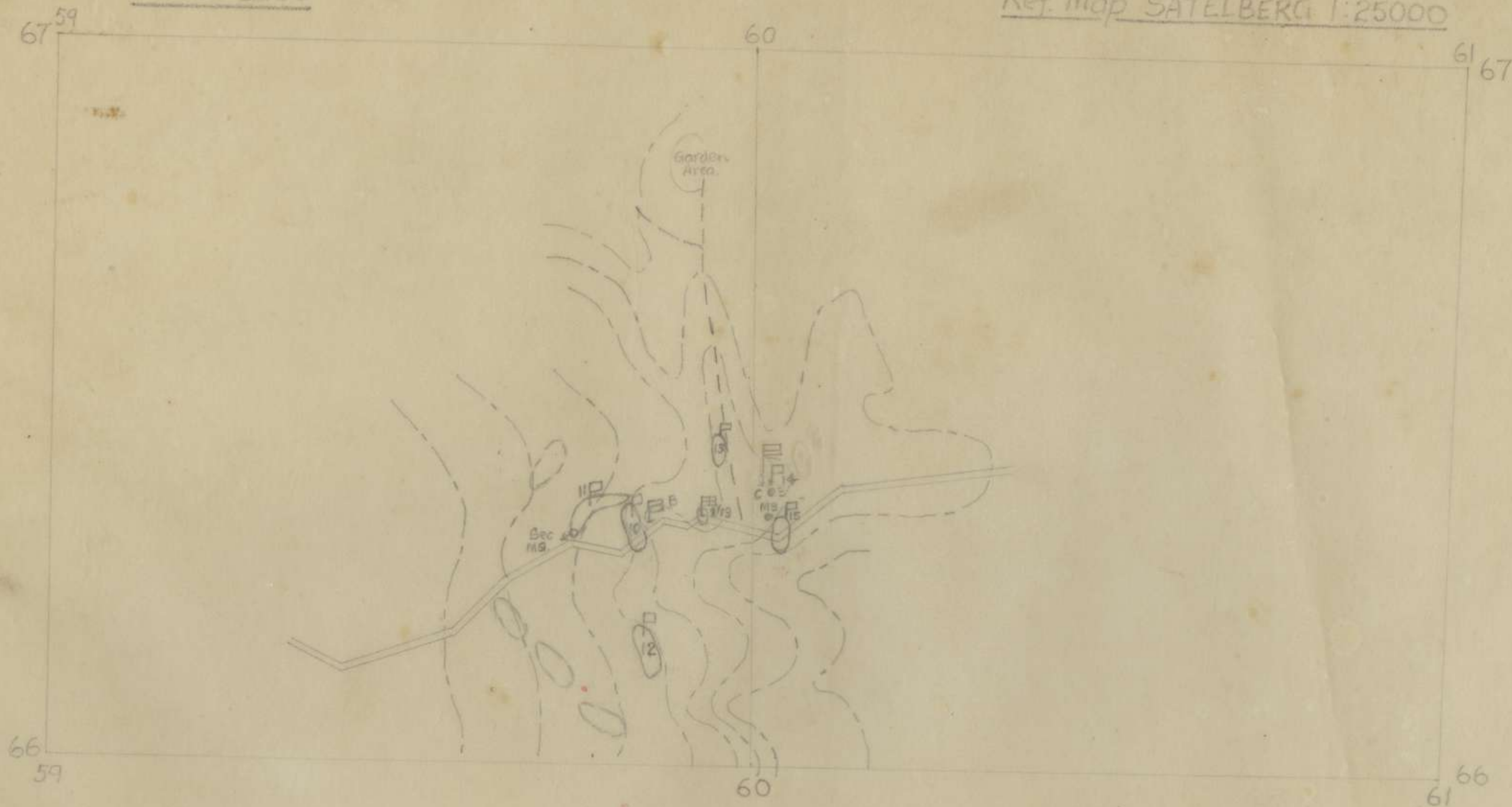


ENLARGEMENT ROAD AREA 593662 to 60356640

showing Platoon dispositions

RF: 1:8333

Ref. Map SATELBERG 1:25000



NB. Form Lines by Eye.

- ==== Satelberg Road.
- - - - Foot Track.
- - - - Form Lines.
- MORTAR TASKS.

Int Sec  
2/13 Bn  
24 OCT 43



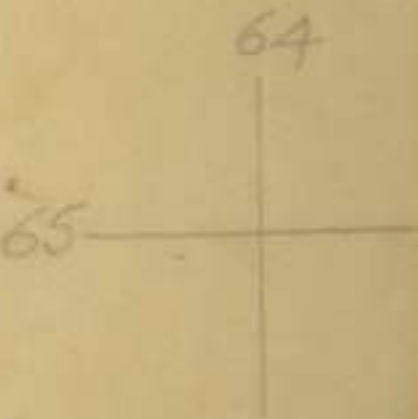
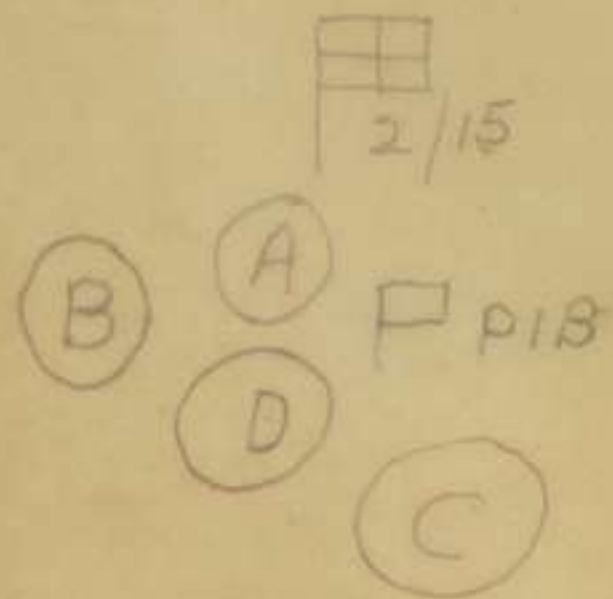
20 AUST INF BDE DISPOSITIONS

AS AT LAST LIGHT 25 & 26 OCT '43

REF MAP SATELBERG 1:25000




PIB 20

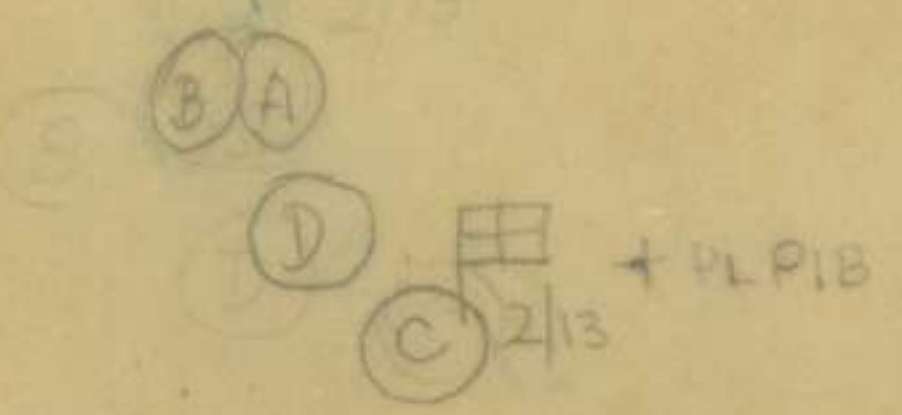





20 AUST INF BDE DISPOSITIONS  
AS AT LAST LIGHT 27, 28, 29 OCT '43  
REF MAP SATTELBERG 1:25000



C.P.I.B. 20



2/15  
LOB



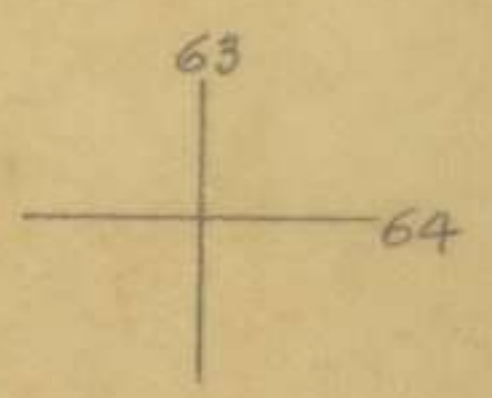
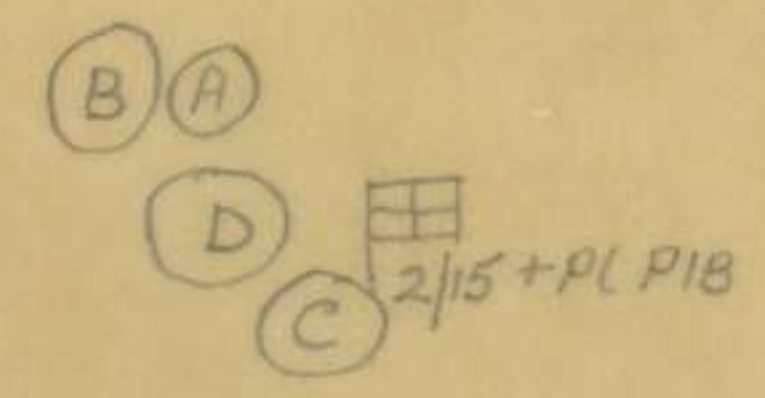


20 AUST. INF. BDE. DISPOSITIONS  
AS AT LAST LIGHT 30 OCT '43

REF MAP SATELBERG 1:25000



C. PIB. 20



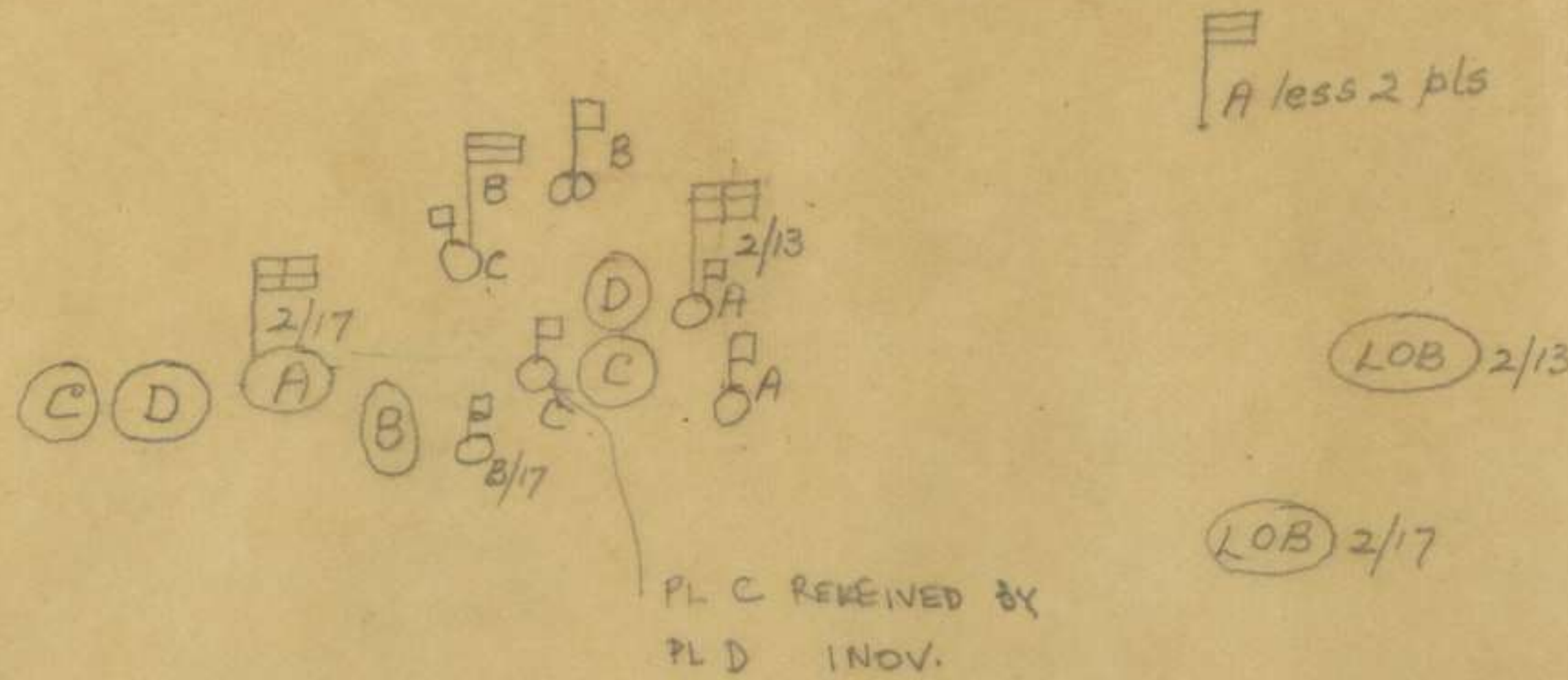
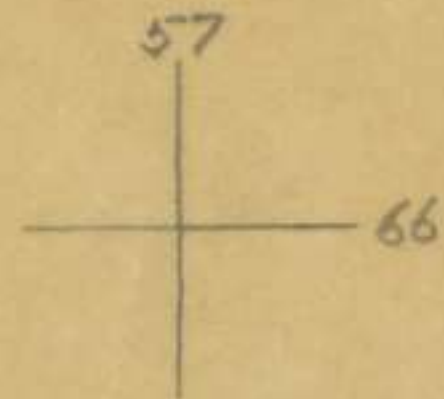
LOB



20 AUST INF BDE DISPOSITIONS

AS AT LAST LIGHT 31 OCT '43 & 1 NOV '43.

REF MAP. SATELBERG 1:25000



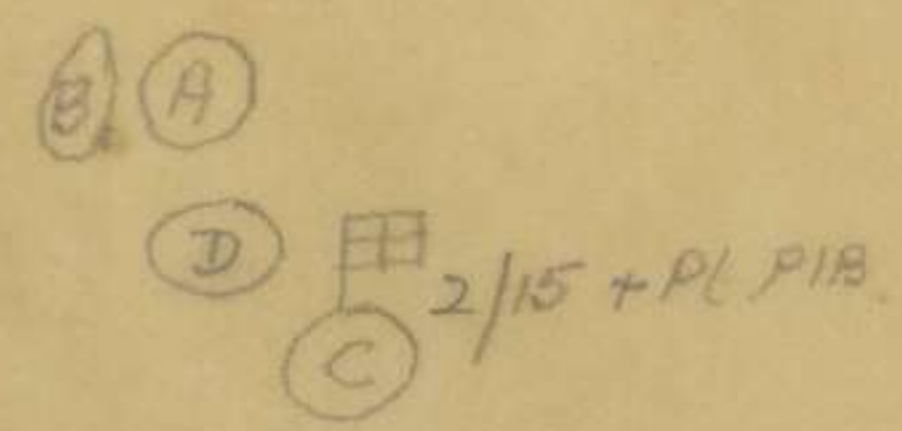
Flag symbol  
A less 2 pls

Flag symbol  
C. PIB | 20

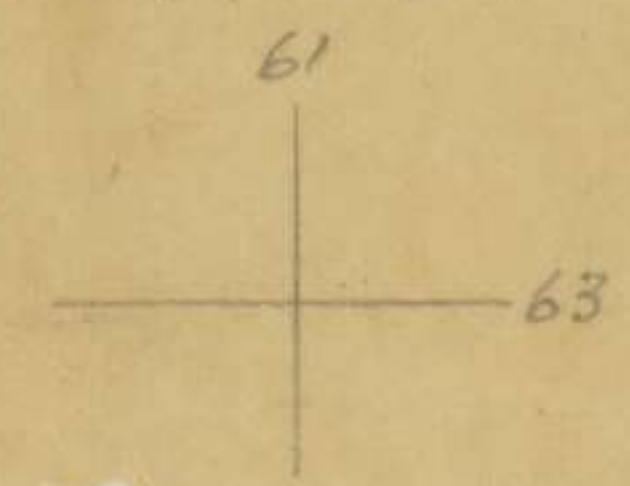
LOB 2/13

LOB 2/17

PL C RECEIVED BY  
PL D 1 NOV.



LOB 2/15

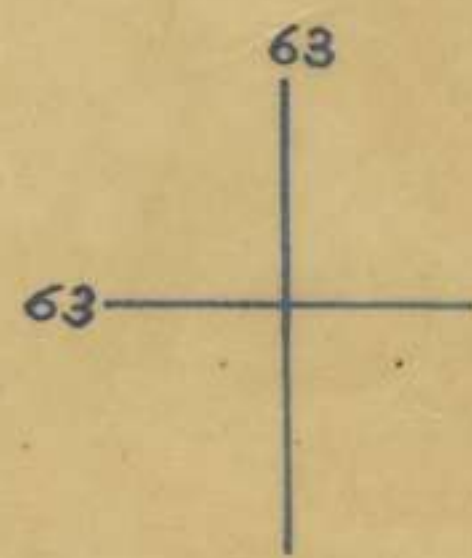
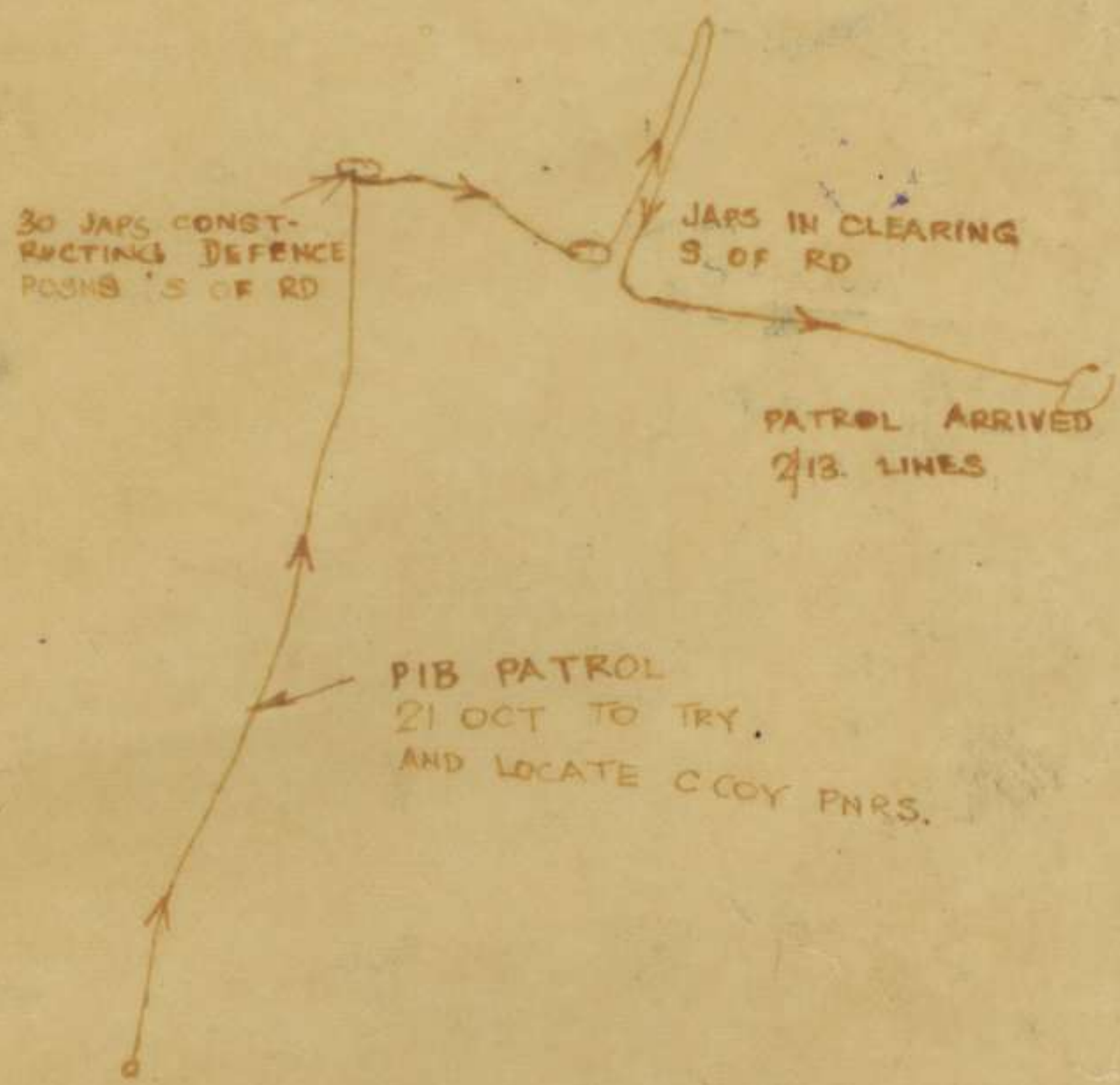




PATROL TRACE

REF MAP: SATELBERG 1:25,000

SHEET COMPLETED. *10/21*





DEF. FIRE TASK OVERLAY

REF MAP SATELBERG 1:25000

55  
69

32  
□

31  
□

30  
□

24  
□

5  
□

13  
□

TASK 15 →  
Ref. 612.660

□ =

□ 8  
□ 9

□ 10

59

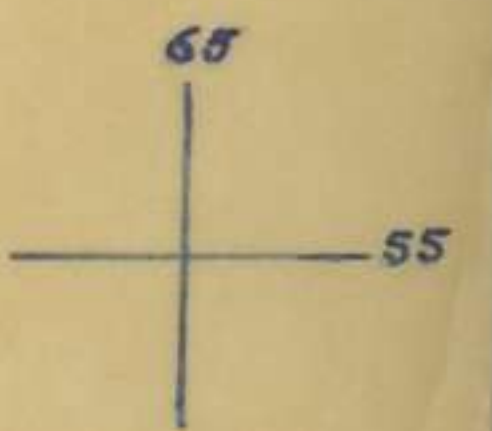
54

As from 23 Oct 73



22 BN PATROLS

REF. MAP. FINSCHHAFEN 1:63360



As From. 25 Oct

Ser	T.O.	T.I.	
Ser 1	0900	1700	} alternate days
2	1100	1700	
3	0900	1500	} alternate days
4	0900	1700	
5	1300	1600	daily
7	0900	1230	daily



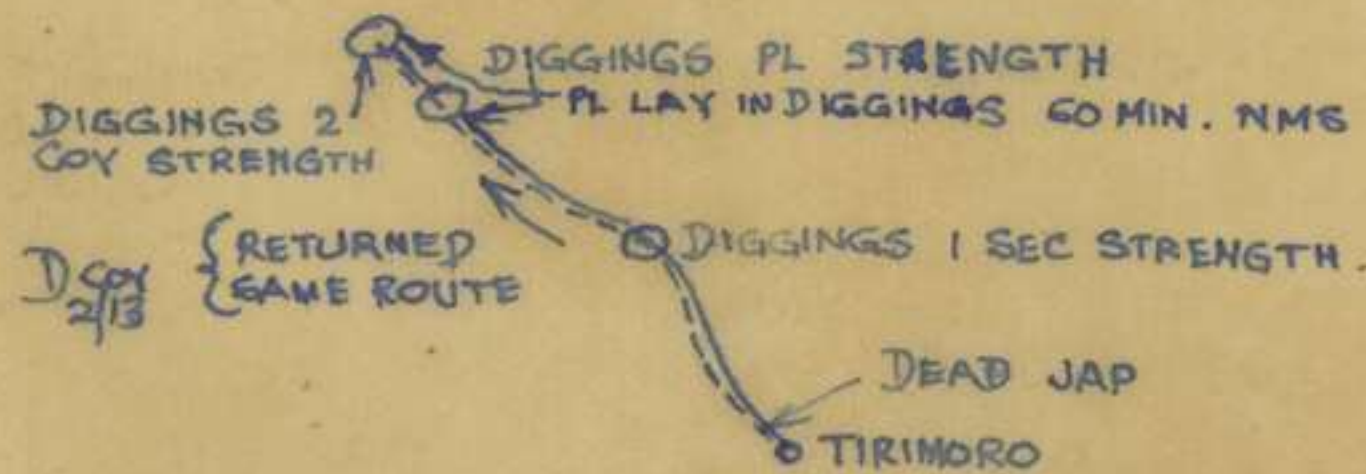
50  
64

PATROL TRACE  
2/13 BN

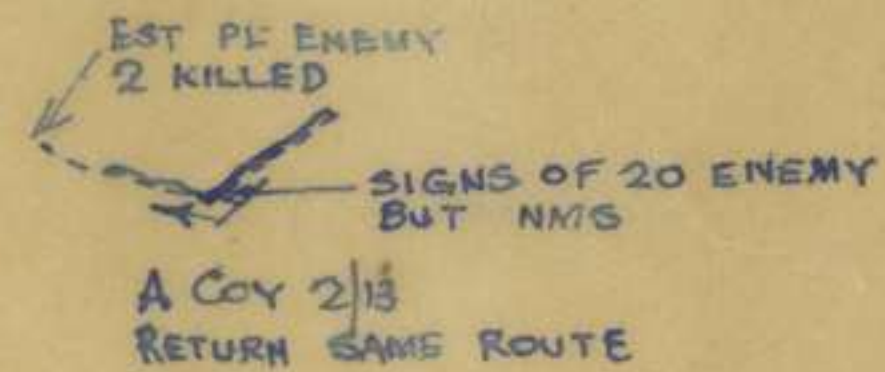
SHEET COMPLETED.

○ GURUNKOR

GOOD TR TIRIMORO - GURUNKOR  
ALMOST JEEPABLE



○ QUEMBUNG



----- 18 OCT.  
————— 19 OCT

68  
55

NOTE: ALL DIGGINGS FOUND BY  
D/13 PATROL 18 OCT OF  
RECENT AND GOOD CONSTRUCTION



OVER LAY  
 2/15 AREA TRACKS  
 PATROL OCT 18  
 REF MAP SATELBERG, 1:25000

65

ANGUS RD

SISI

KUMAWA

TO KIASAWA

55

64

LEGEND

SHORT TRAIL TO CK.  
 POSS. RESTING AREA

DEAD JAR

TRACKS AS TRAVERSED

TRACK PATROLED OCT 18

LEAN-TO'S 1 ENEMY DEAD  
 POSS DRESSING STA.

ENEMY TRACKS UP CREEK  
 (RECENT)

SOUTHERN  
 CREEK AS  
 CROSSED

RECENT DIGGINGS  
 HERP. OF TARD. & NATIVE VEGETABLES.

60

NATIVE HUT  
 & GARDEN

VILLAGE 400' LONG - 28 HUTS

RECENT DIGGINGS ROUND VILLAGE  
 & UNDER HUTS - UNOCC

OLD TRACK NOT USED  
 FOR SOME YEARS

2/15 1' SEC  
 OCT 19

RECENTLY  
 USED ←

TRACK TRAVERSED THROUGH  
 VILLAGE — TRACK LEAVES  
 SOUTHERN END BEARING 212° FOR 150'  
 182° 50'

GURUNKOR

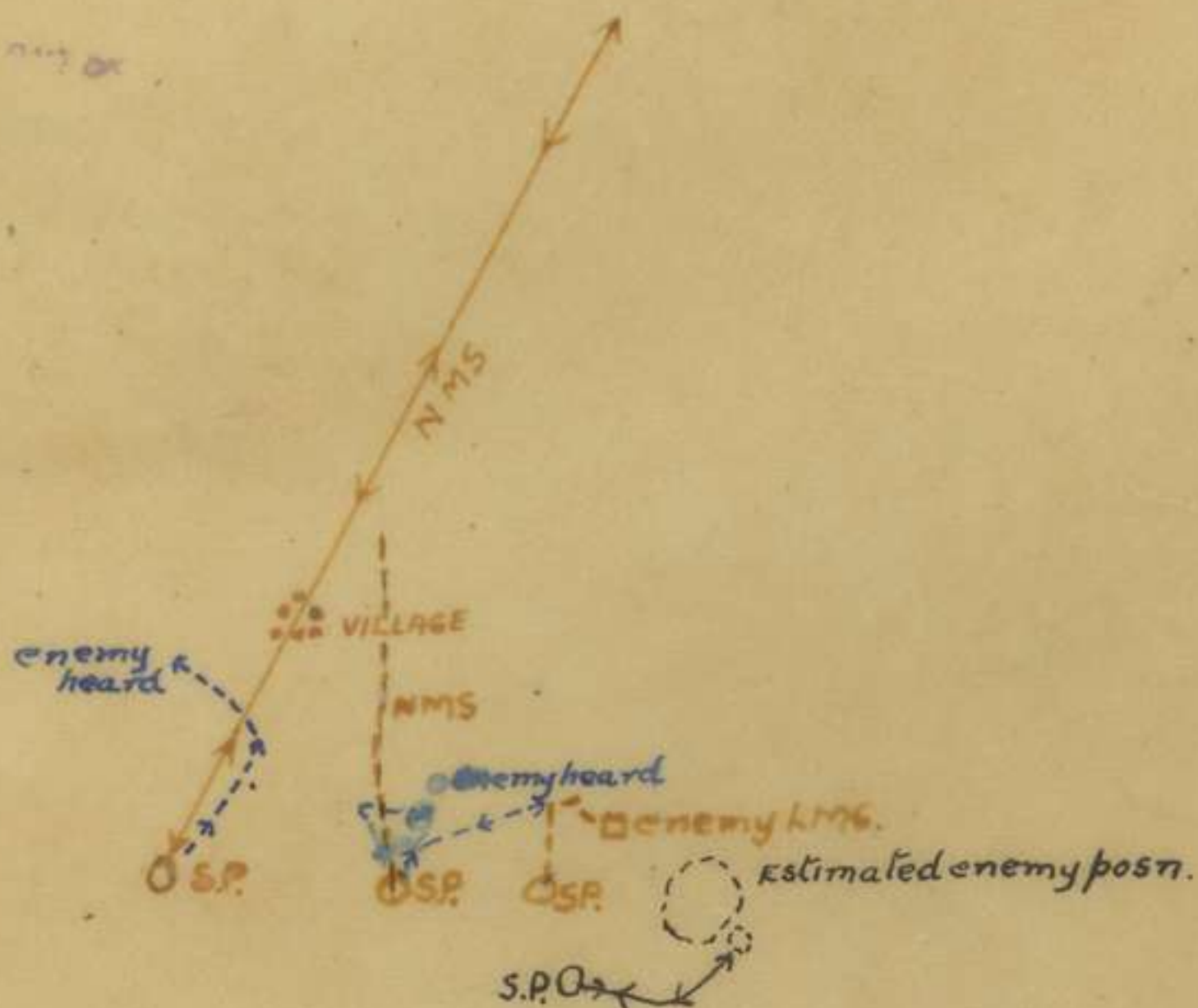
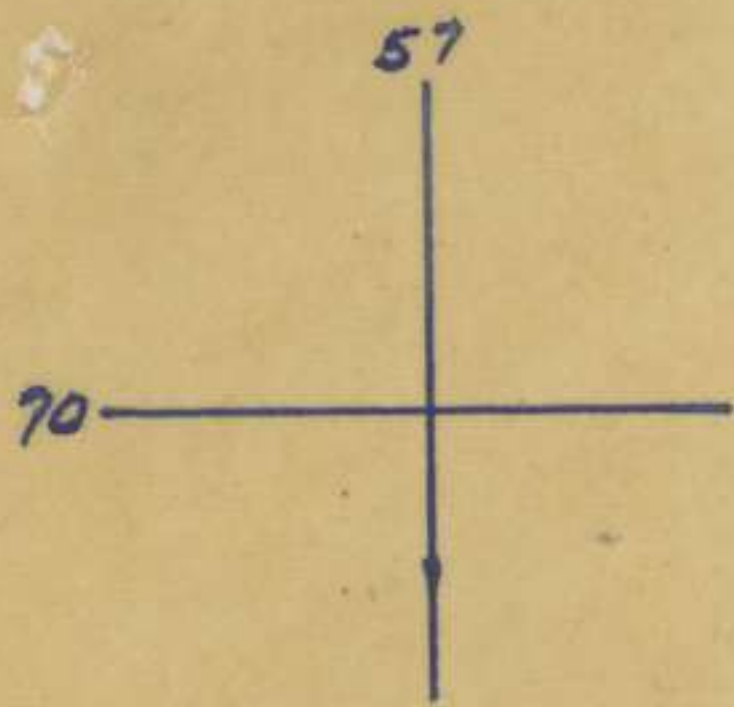
THIS TRACK LEADS LARGE HUT 300' FROM VILLAGE  
 UNOCC POSN COVERING TRACK — RECENT.



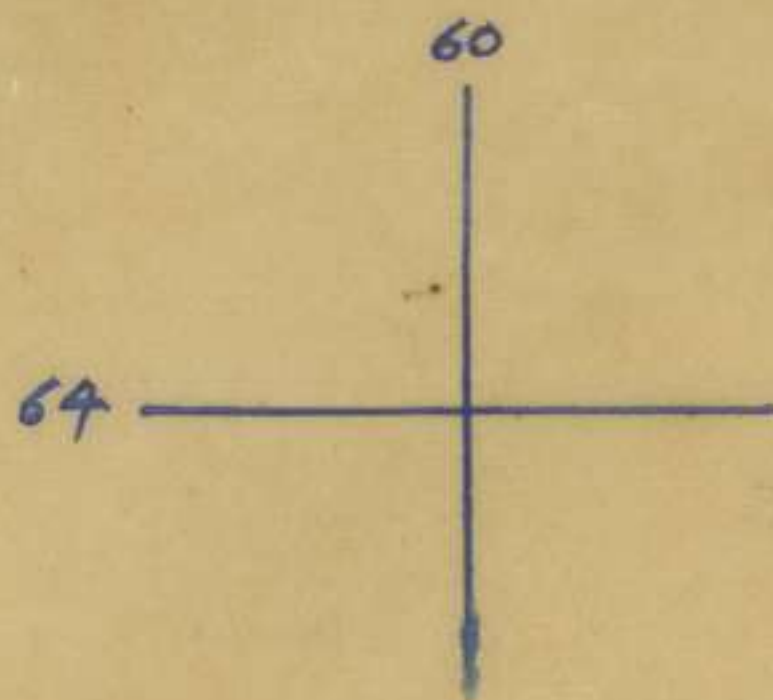
PATROL TRACE

2/17 BN.

Sheet Completed



- LEGEND
- Oct. 21 ———
  - 24 ———
  - 29 - - - - -
  - 30 - - - - -





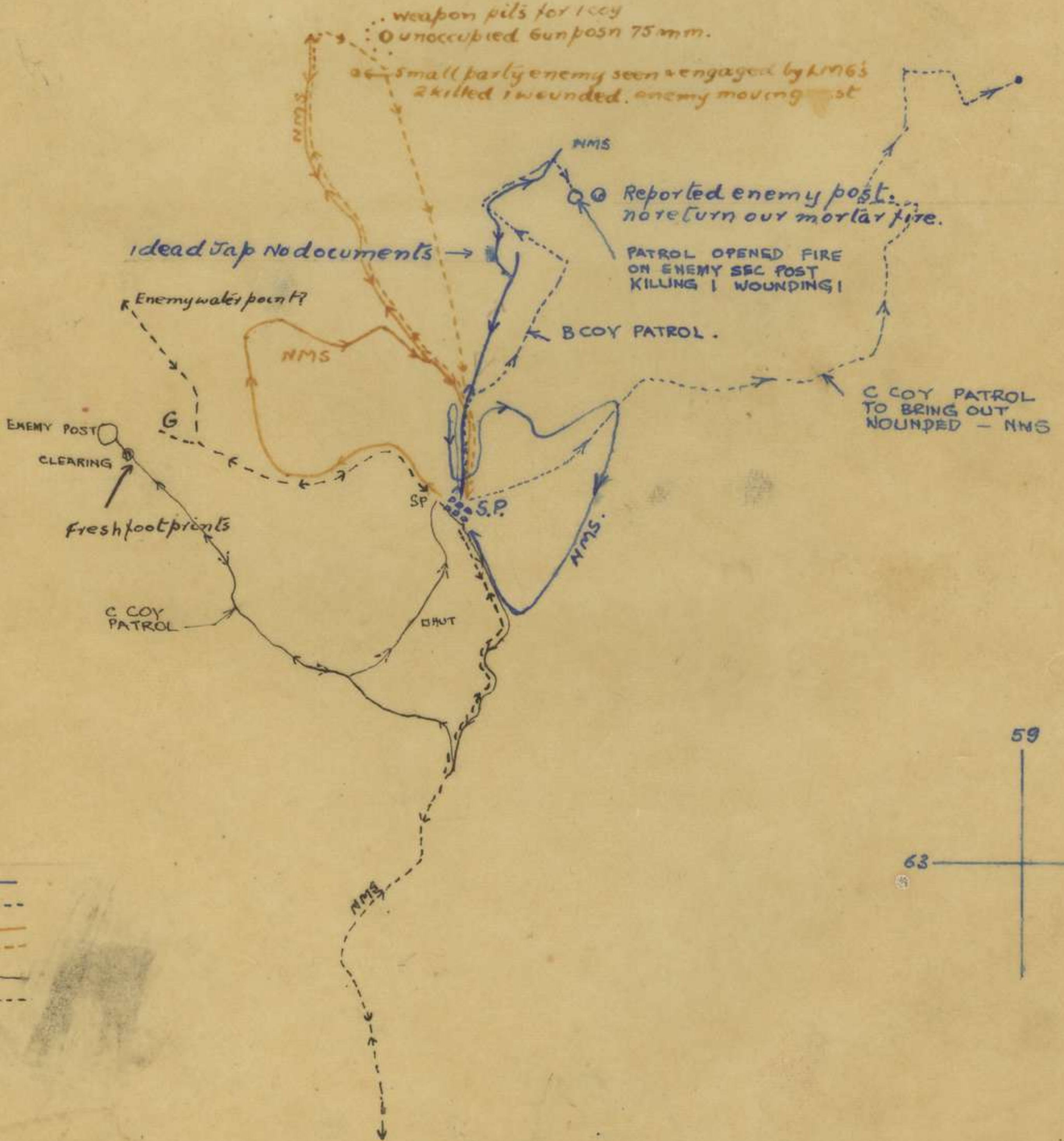
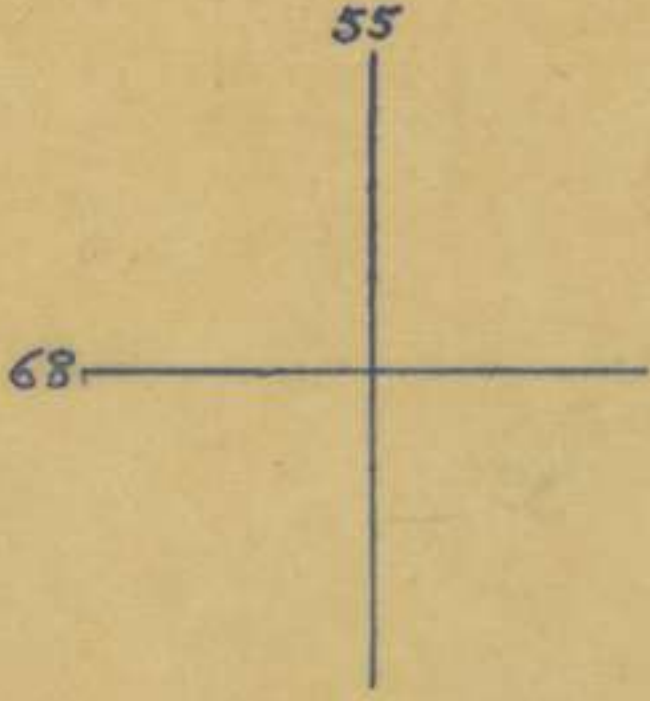
# PATROL TRACE

2/15 BN.

for week ending 26 Oct '43

SHEET COMPLETED

——— 19 OCT  
----- 20 OCT & 19/20 OCT





*(Handwritten signature)*

PATROL 26 Oct

REF MAP:- SATELBERG 1:25000

KUMAWA

64

58

63

56

58

+ 62

LURUKOR

Hut's Garden

GREEK

GREEK BED

Enemy Patrol  
8 Men

2/15/56  
26 Oct  
Alaha



Ref Maps - SATLBERG 1:25000  
- LANGEMAK BAY 1:25000

# OVERLAY showing PATROL ROUTE

By 2/15 Bn 28/29 Oct

65

57

To KUMBUWA

This track NOT traversed

GURANKOR

Route out - ← ← ← ←  
Route in - → → → →

KWEMBANGEE

garden

61

56 SARLEE

KWEMBANGEE

To SIMBANG

Sec 2/15 Bn  
29 Oct 43



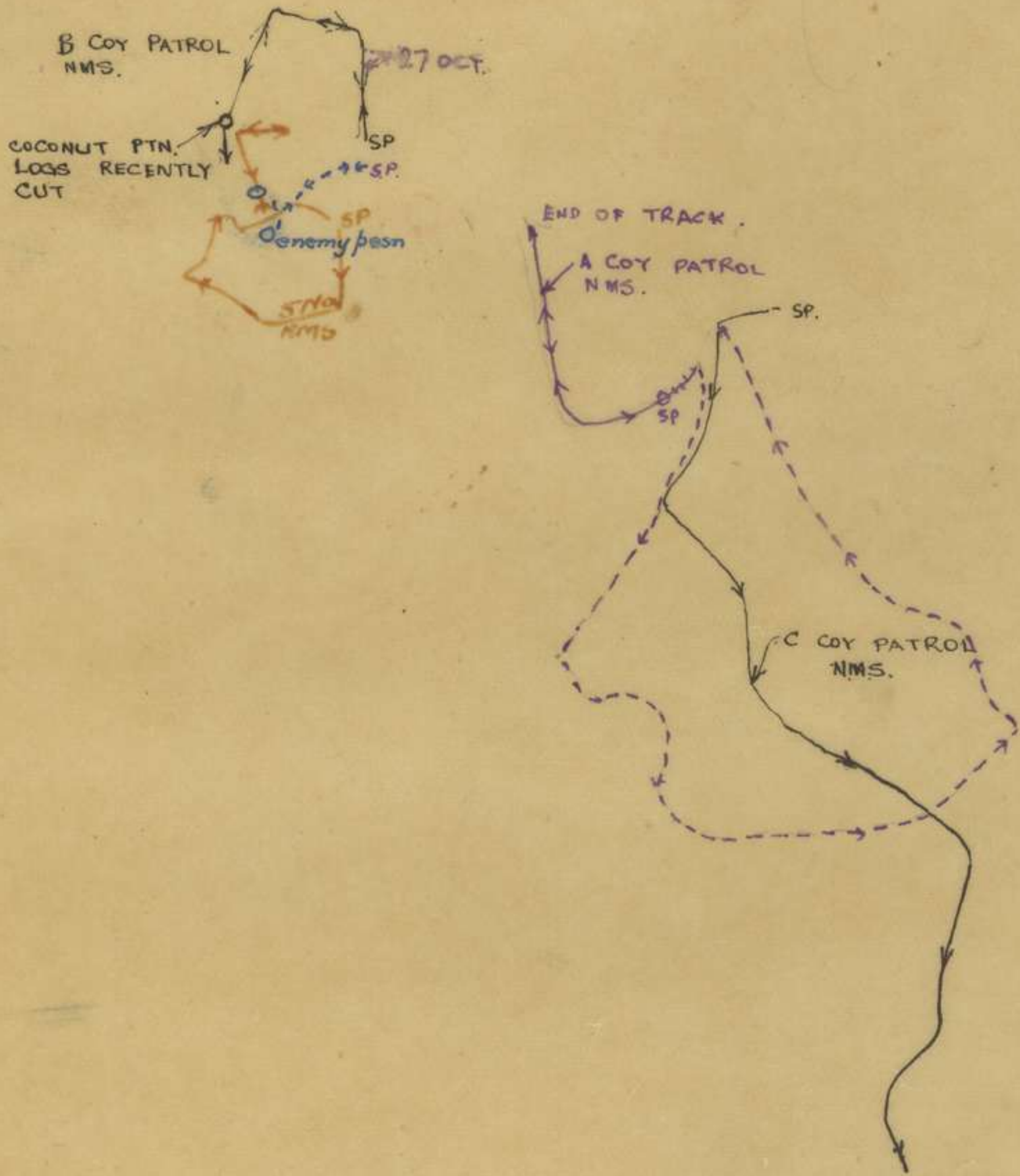
PATROL TRACE

2/13 BN.

REF MAP SATELBERG 1: 25,000.

SHEET COMPLETED

58  
68 +



LEGEND.

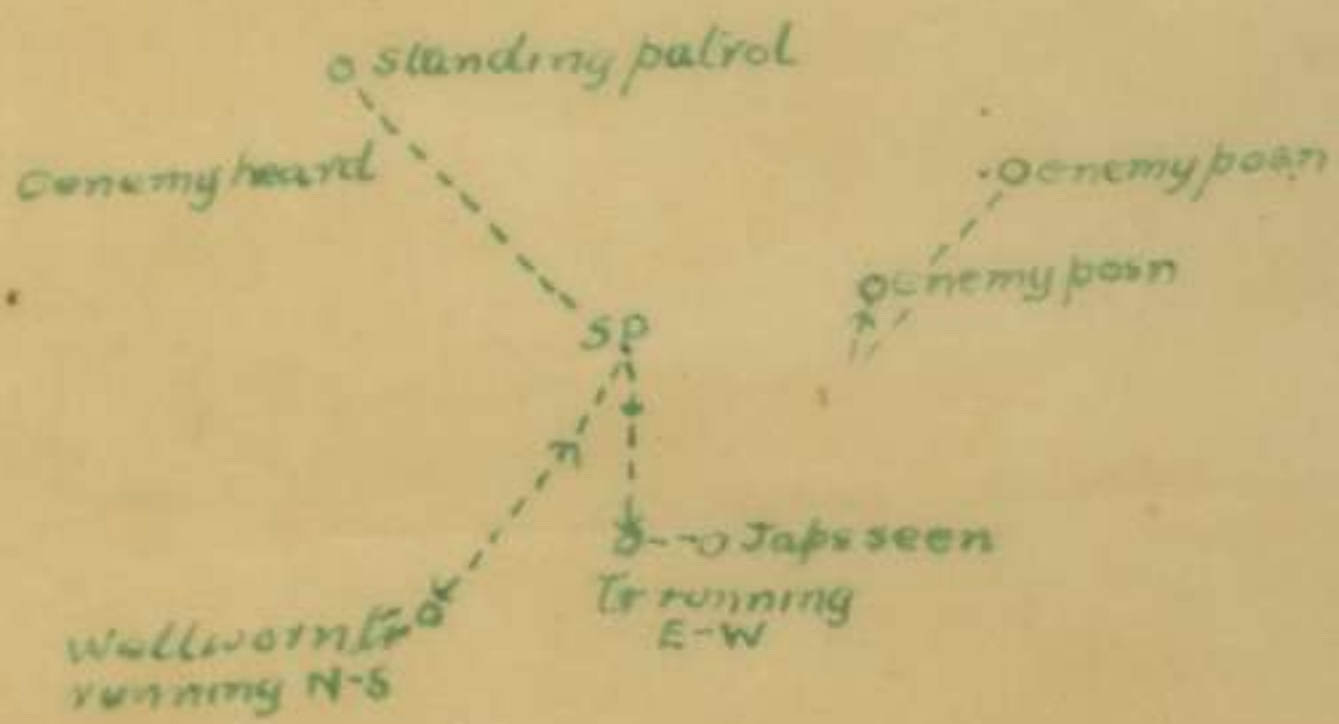
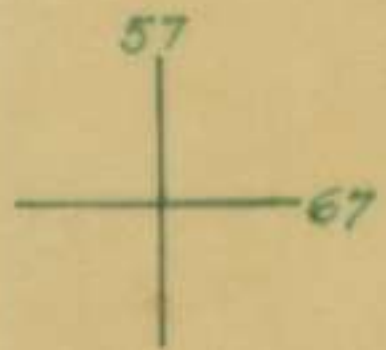
- 26 OCT.
- 27 OCT.
- - - 28 OCT.
- - - 30 OCT.

63  
62

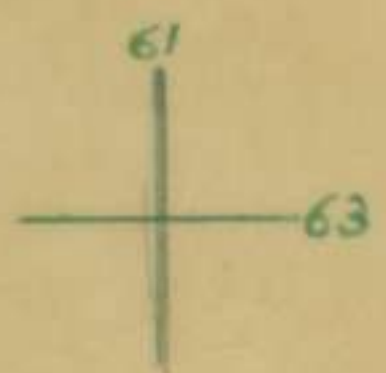


PATROL TRACE

2/17 BN



LEGEND  
30 Oct. ----





2/15 Bn. Patrol Routes.

31 Oct / 1 Nov.

Ref map - SATELBERG  
-1:25000

57

67

LEGEND

- Route 31 Oct → ———→
- Route 1 Nov → - - - - -
- Return Route → - - - - -

*Handwritten scribble*

C' Coy. 2/117

3 Japs killed  
31 Oct.

Native

BIVOUAC  
Night 31/1

Probable Enemy  
Posns.

'A' Ech  
Track.

Native  
Camp

KUMAWA

S.P.

A. Ech

59

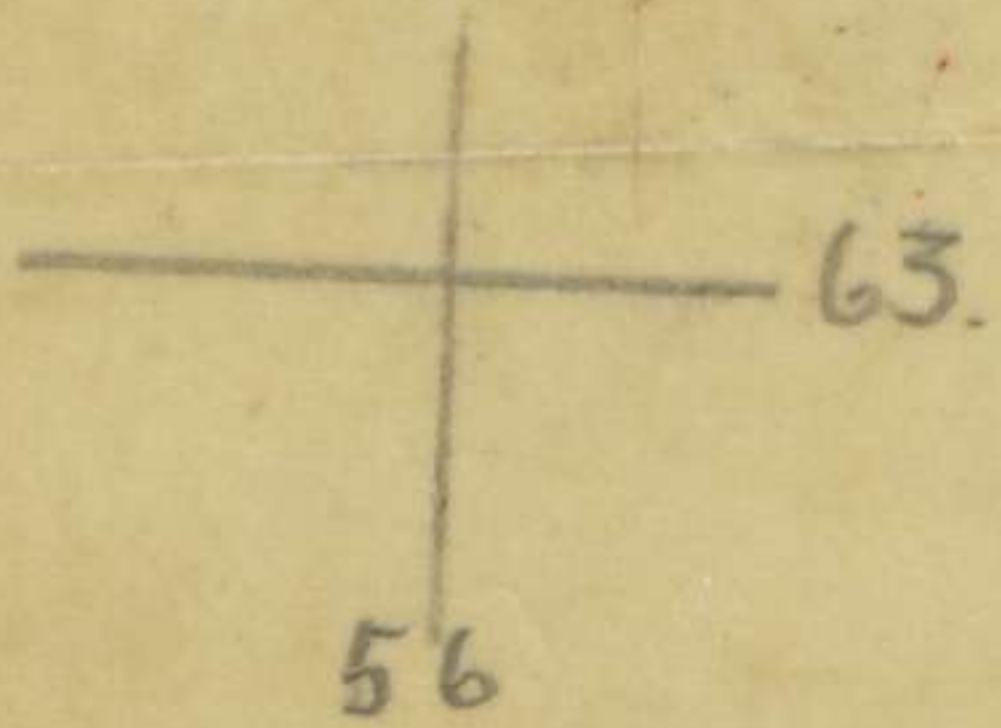
64

2/15 An I Sec  
2 Nov 43



PATROL ROUTE - 2/15 Bn 30 Oct.

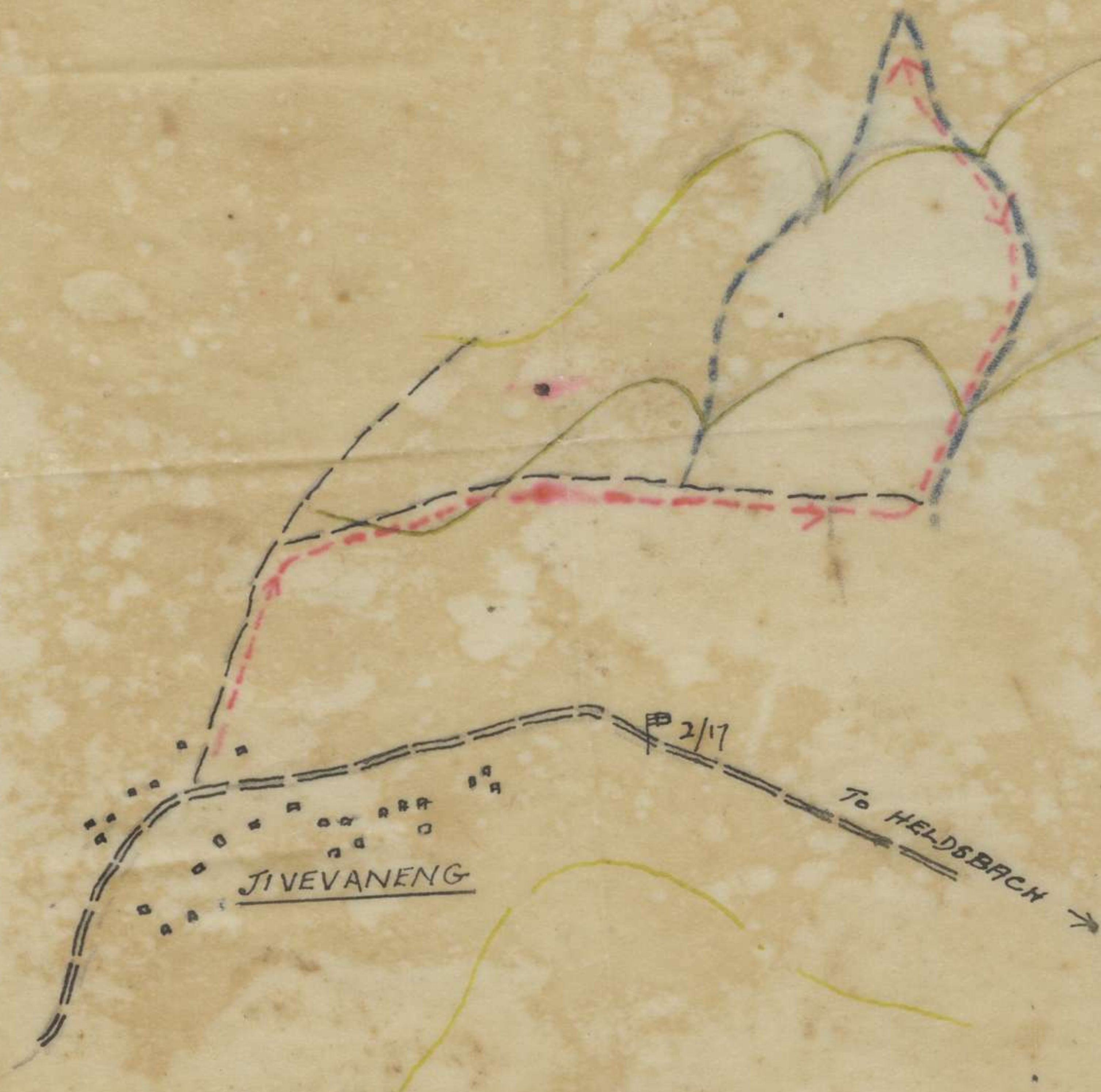
Ref Map - SATELBERG - 1:25000



I sec 2/15 Bn.  
31 Oct 43



2/17 Bn Patrol Trace



SCALE 1" TO 150\* (APPROX)

→ → → → →  
PATROL BY  
LIEUT WEST  
29 OCT.

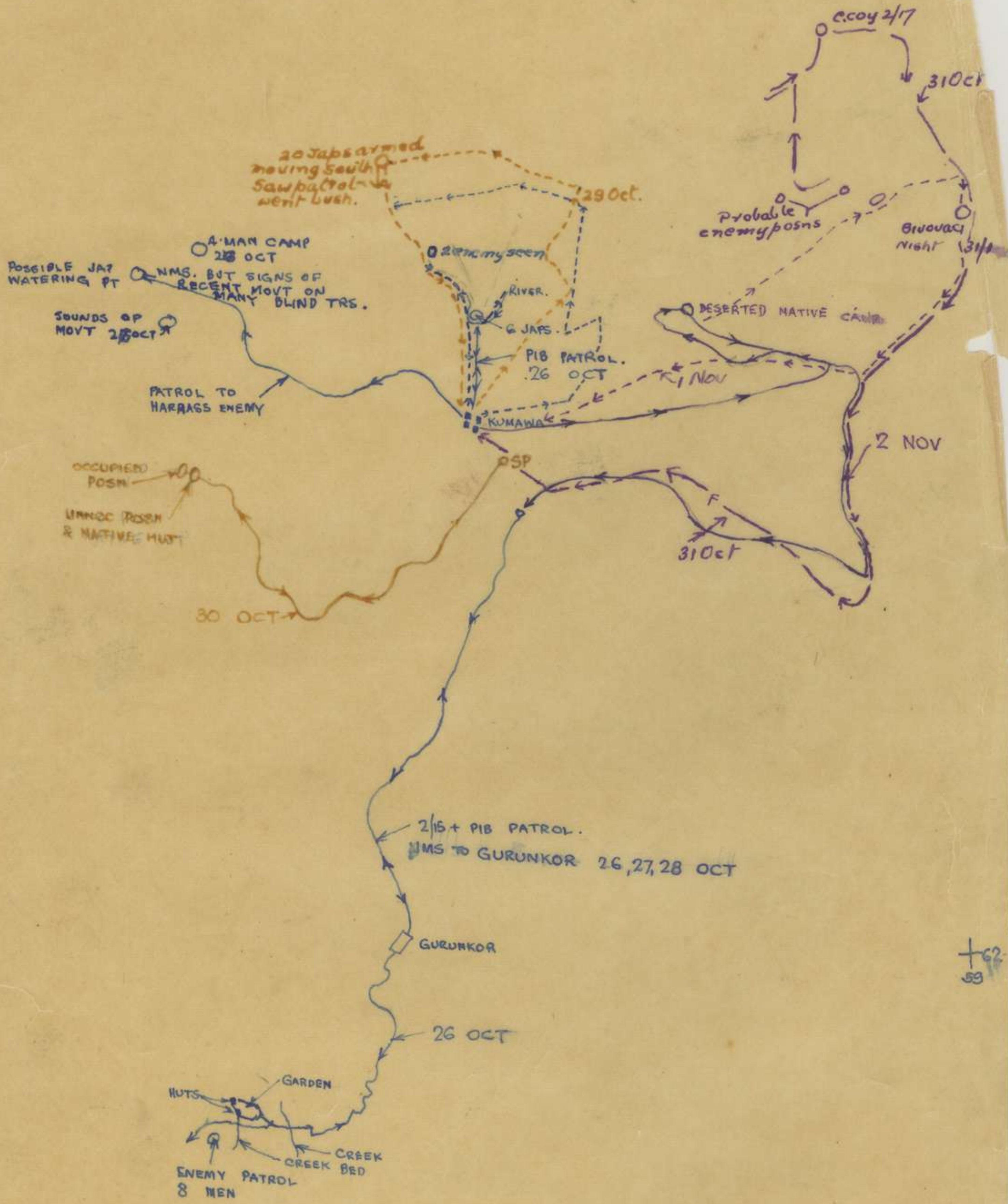


PATROL TRACE

2/15 BN.

Sheet completed

55  
67 +



62  
59