

AWM52
2nd Australian Imperial Force and
Commonwealth Military Forces unit war
diaries, 1939-45 War

Item number: 8/3/95

58/59 Infantry Battalion

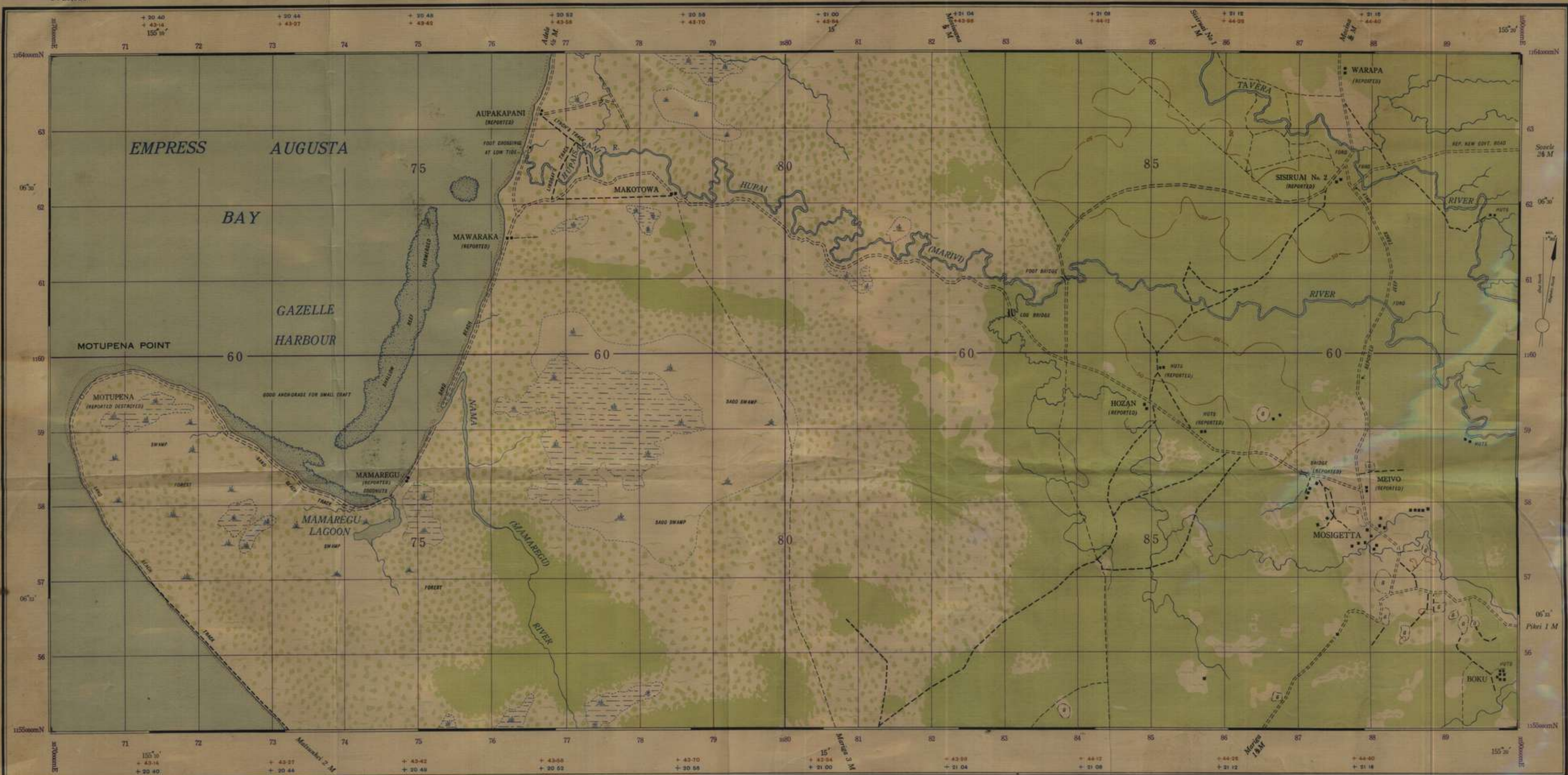
May 1945, Maps

BOUGAINVILLE ISLAND MOSIGETTA

NETHERLANDS EAST INDIES GRID
SOUTHERN NEW GUINEA ZONE

REFER TO THIS MAP AS
NO 4666-MOSIGETTA 1:25,000 SERIES
4883

1:25,000



CONTROL: Triangulation by 2 Aust. Fd. Svy. Coy. (A.I.F.) Aust. Svy. Corps. Origin of geographical co-ordinates at TOROKINA
Lat. 06° 12' 18" S
Long. 155° 02' 02" E

AIR PHOTOGRAPHY: 17th Photo Squadron 13th Air Force and 5 Squadron RAAF

MISSIONS: 4B231E & F 229G Runs 3, 5, 7 4B231D

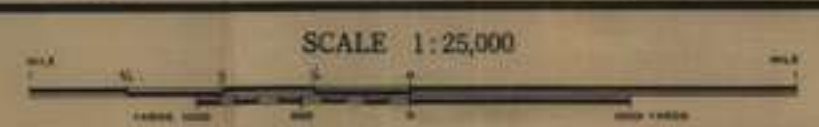
COMPILATION: Compiled from air photos by 2 Aust. Fd. Svy. Coy. (A.I.F.) Aust. Svy. Corps 5 Aust. Fd. Svy. Coy. (A.I.F.) Aust. Svy. Corps

DRAWING: Lambert Conical Orthomorphic

PROJECTION: Lambert Conical Orthomorphic

REPRODUCTION: 2/1 Aust. Army Topo. Svy. Coy. Aust. Svy. Corps Feb '45

Bridge	—
Main Road	—
Jap. Track	—
Impassable in wet weather	—
Embankment Cutting	—
Identified Track	—
Reported Track	—
Telegraph Line	—
Airfield	—
Anchorages	—
Courtesy	—
Mission Station	—
Spot Height	—
Native Garden	—



WARNING: FORM LINES ONLY, NOT CONTOURS
(INTERVAL 100 FEET EXCEPT FIRST 50 FEET)

NOTE: This map embraces all information as at 9 Feb '45. It is on true Grid and is correct for ARTILLERY use. Destroy all sheets issued prior to 9 Feb '45.

The figures within the borders of this map are for artillery purposes. The brown figures denote convergence and the blue figures denote corrections in minutes and seconds of mean time, based on standard Meridian 150° E.

Officers using this map are requested to make any necessary additions or amendments on the map itself and forward to A.D. Survey H.Q. of Force concerned.

Coral Reef	—
Sand	—
Trig. Stations	—
First Order	—
Second and altitude	—
Third	—
Fourth	—
Astronomical Station	—
Native Village	—
Reported Native Village	—
Building	—
River or perennial stream	—
Non perennial stream	—
Falcom Line	—

Swamp	—
Spring Well, Waterhole	—
Mangroves	—
Dense Jungle Forest	—
Open Forest	—
Saturated Timber	—
Hamlet	—
Secondary Growth	—
Contours Form Lines	—
Depression Contour	—
Cliffs & Steep Slopes	—

HOZAN (VILLAGE)

East	84	South	59
West	83	North	58
REFERENCE 840 590			
Line	—	Meters	—
Square	—	—	—
Reference to nearest	—	—	—
Nearest double distance	—	—	—

MONOITU

REVISED TO 7 MAY 45



- Reported Village
- Hut
- Reported Track
- Confirmed Track
- Jeep Track
- Scattered Timber
- Open Forest
- Dense Jungle Forest
- Swamp
- Scrub
- Timber Boundaries
- Coconuts
- Garden
- Bridge


This map was produced from Aerial Photographs and all available information as at 7 May 45

Owing to lack of sufficient ground control, distances and heights on this map may be at variance with actual ground distances.

Compiled and Drawn by
2 Aust Fd Svy Coy (AIF)
Aust Svy Corps

INDEX TO ADJOINING SHEETS

BARARA	RUMIKI	MONORAI
HIRU HIRU	MONOITU	MUGARAKA
MAMAGOTA	MIVO R.	



REVISED TO 30 APRIL 45.

HIRU HIRU

- Reported Village
- Hut
- Reported Track
- Confirmed Track
- Jeep Track
- Scattered Timber
- Open Forest
- Dense Jungle Forest
- Swamp
- Scrub
- Timber Boundaries

This map was produced from Aerial Photographs and all available information as at 30 April 45. Due to lack of sufficient ground control distances and heights on this map may be at variance with actual ground distances.

FORM LINES ONLY
NOT CONTOURS
(Approx interval 100' except first 50')

LOCALITY DIAGRAM

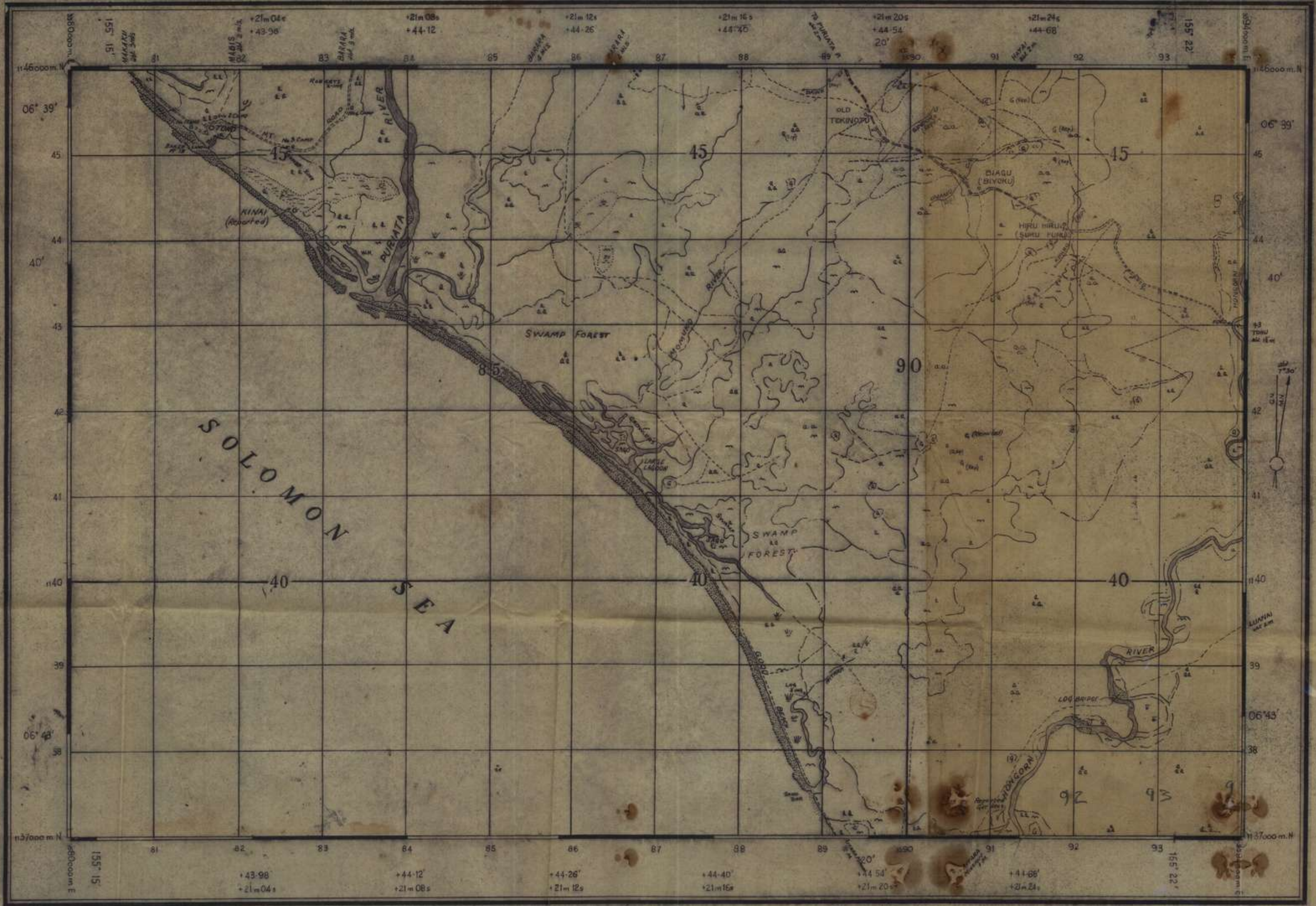


AIR PHOTOGRAPHY
17th Photo Squadron, 13th Air Force and 5 Squadron RAAF
Missions 48196C, 48231E, 4M249A-B, 48225A, PIV2G

SCALE 1:25,000

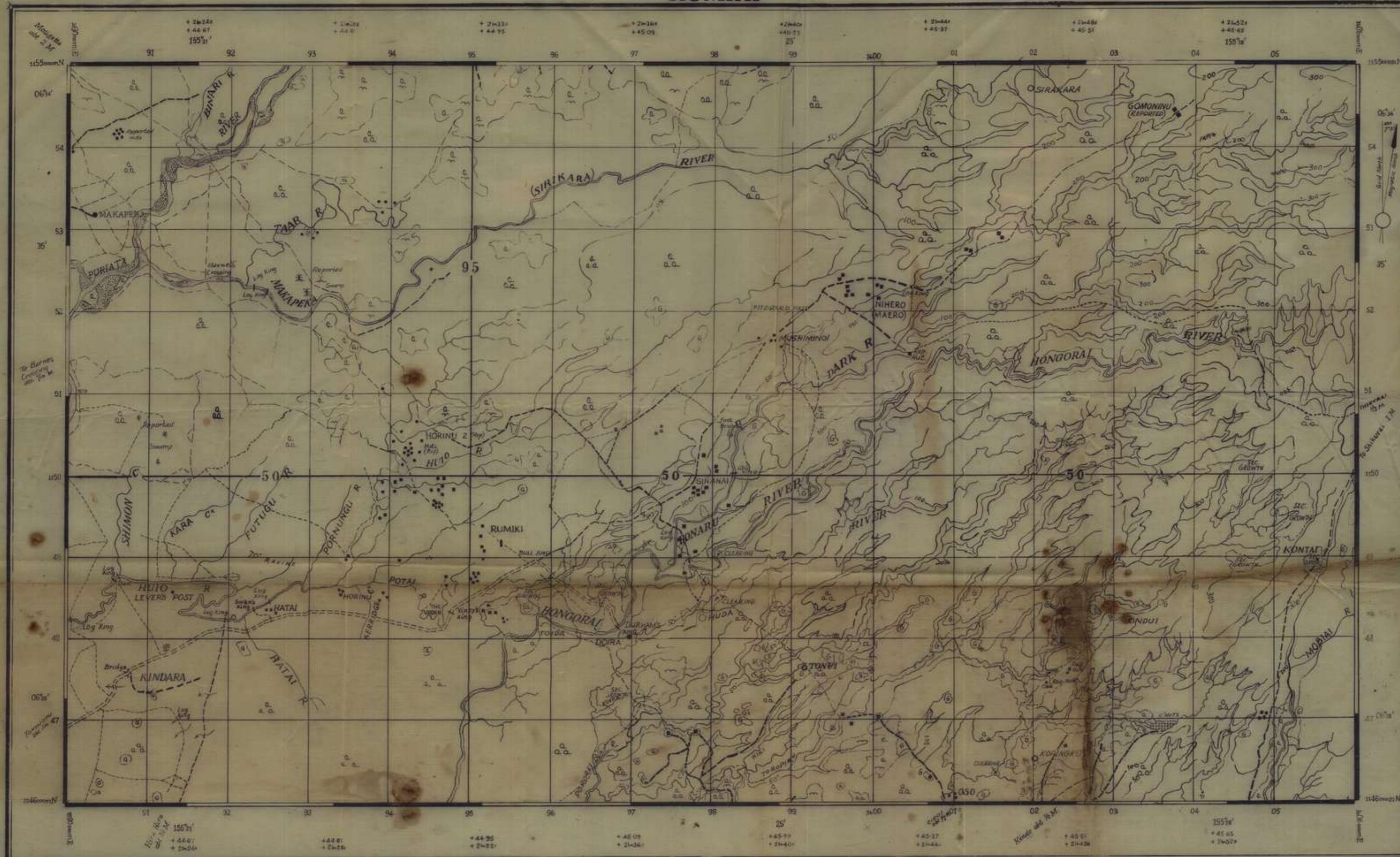


Compiled and Drawn by
2 Aust Fd Svy Coy (AIF), Aust Svy Corps



INFORMATION TO 7 MAY '45.

RUMIKI



- Hub
- Reported Track
- Confirmed Track
- Jeep Track
- Scattered Timber
- Open Forest
- Dense Jungle Forest
- Swamp
- Scrub
- Timber Boundaries

NOTE: This map was produced from Aerial Photographs and all available information as at 7 May '45. Owing to lack of sufficient ground control, heights and distances on this map may be at variance with actual ground distances.

FORM LINES ONLY
 NOT CONTOURS
 (Approx interval 100 ft)

Compiled and Drawn by
 2 Aust Fd Svy Coy (AIF)
 Aust Svy Corps

MISSION NUMBERS OF PHOTO LOGS	
48 227 B	48 251 E
PIV 20 Run 12.3	PIV 71
185A Run 2	
48 231 D	

LOCALITY DIAGRAM

