AWM52
Australian Military Forces, Army headquarters, formation and unit diaries, 1939-1945

1/5/12
DIVISIONS

6 Australian Division General Staff Branch (6 Aust Div GS Branch)

1944, Maps



1/5/12-0466

WAR DEPARTMENT
CORPS OF ENGINEERS U. S. ARMY

PRELIMINARY SHEET
Subject to correction

PROVISIONAL MAP

For use by War and Navy Department Agencies only
Not for sale or distribution

BUT WEST

A 54/16 NORTHEAST NEW GUINEA

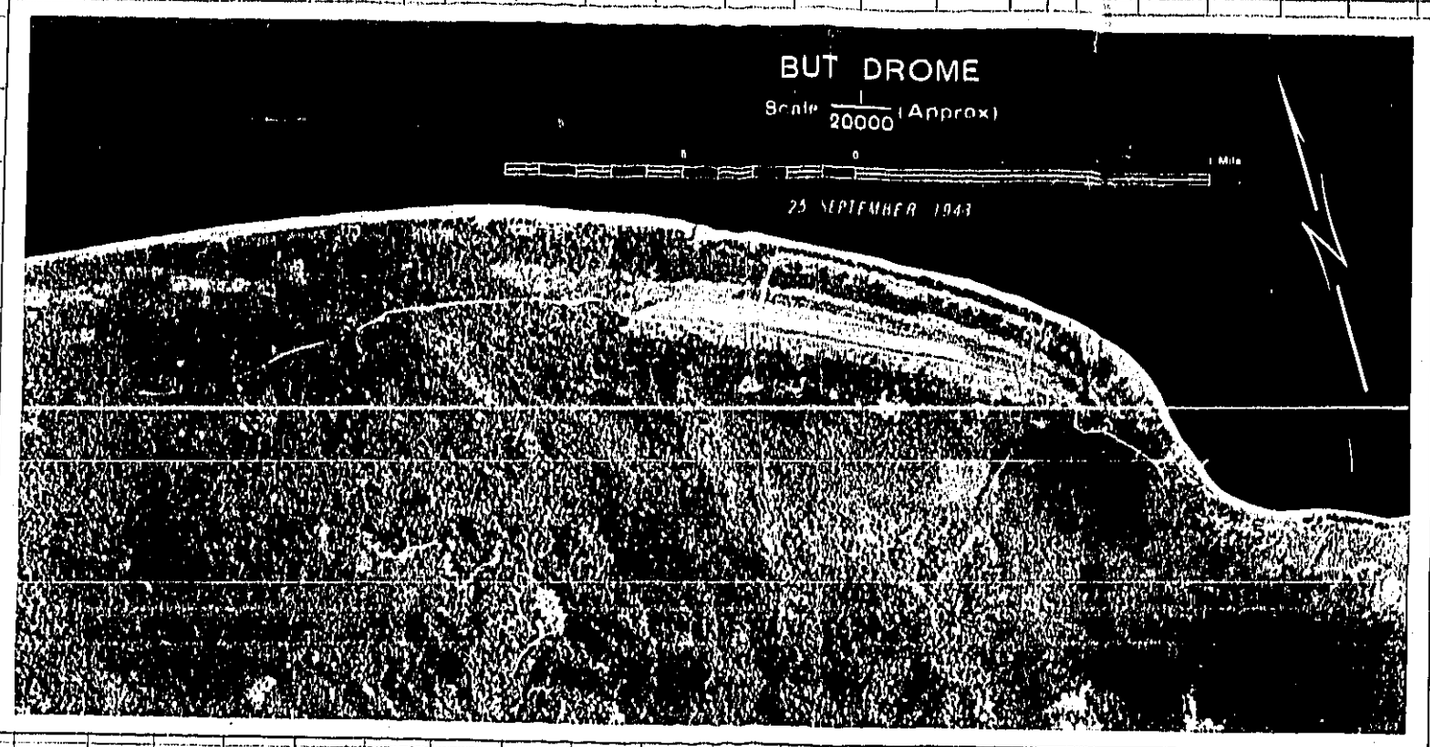

PACIFIC OCEAN

Prepared under the direction of the Chief Engineer, GHQ, SWPA
By Base Map Plant, U. S. Army, GHQ, SWPA, November 1943.
Compilation from tri-metrogon aerial photography.
Missions: 62Y April 1943 and additional K-18 coverage
15HZ April 1943 and 27HW Oct 1943
by 8th Photo Squadron, 5th Air Force, U. S. Army.
Editing information from 4 mile Strat Map, Anglo Persian Survey and Sketch Maps, German Chart No. 470 and Terrain Study No. 85.
Scale and orientation based on positions determined by Australasian Petroleum Co. at Wewak being Lat 3°32'52"S. Long 143°37'37"E and Sumar Tria being Lat 3°04'16.58"S. Long 141°56'40.77"E.
Lambert Conical Orthomorphic Projection.

Approximate mean declination 1943
Annual magnetic increase 3'

Grid and True North 6°30' E
68 mils

INDEX TO SHEETS

Scale 1/3360 or 1 inch equals 1 mile

1/2 0 1 2 3 3 Miles
1 1/2 0 1 2 3 4 Kilometers
1000 500 0 1000 2000 3000 4000 Yards

"WARNING" FORM LINES ONLY, NOT CONTOURS"

NOTE: OFFICERS USING THIS MAP WILL MAKE PERSON CORRECTIONS AND ADDITIONS WHICH COME TO THEIR ATTENTION AND MAIL DIRECT TO "THE CHIEF ENGINEER, GHQ, SWPA."

RELIABILITY DIAGRAM

LEGEND

- Suitable for 2 way MT
- Suitable for 1 way MT
- Trails
- Trails, probable
- Native village
- Swamps
- Streams, intermittent
- Underwater obstruction
- Forest
- Plantations
- Mangroves
- Form lines, interval approx 100 ft

1000 METER MODIFIED BRITISH GRID SYSTEM
N. E. I. EQUATORIAL ZONE

Origin of grid, Lat Equator, Long 140° E, whose coordinates are X = 0 and Y = 800,000 M and Y = 800,000 M

To give the coordinates of a point use only larger figures on the grid lines, and add estimated tenths of kilometers. The small numbers at the corners are the full coordinates referred to the origin of the grid zone.

Nearest similar reference on this grid is 100 km distant. ALWAYS indicate grid letter in giving a reference on this grid.

BUT WEST
S315 - E14300/15

0018960

WAR DEPARTMENT
CORPS OF ENGINEERS U.S. ARMY

PRELIMINARY SHEET
Subject to correction

PROVISIONAL MAP

For use by War and Navy Department Agencies only
Not for sale or distribution

NANU EAST

A 84/16 NORTHEAST NEW GUINEA

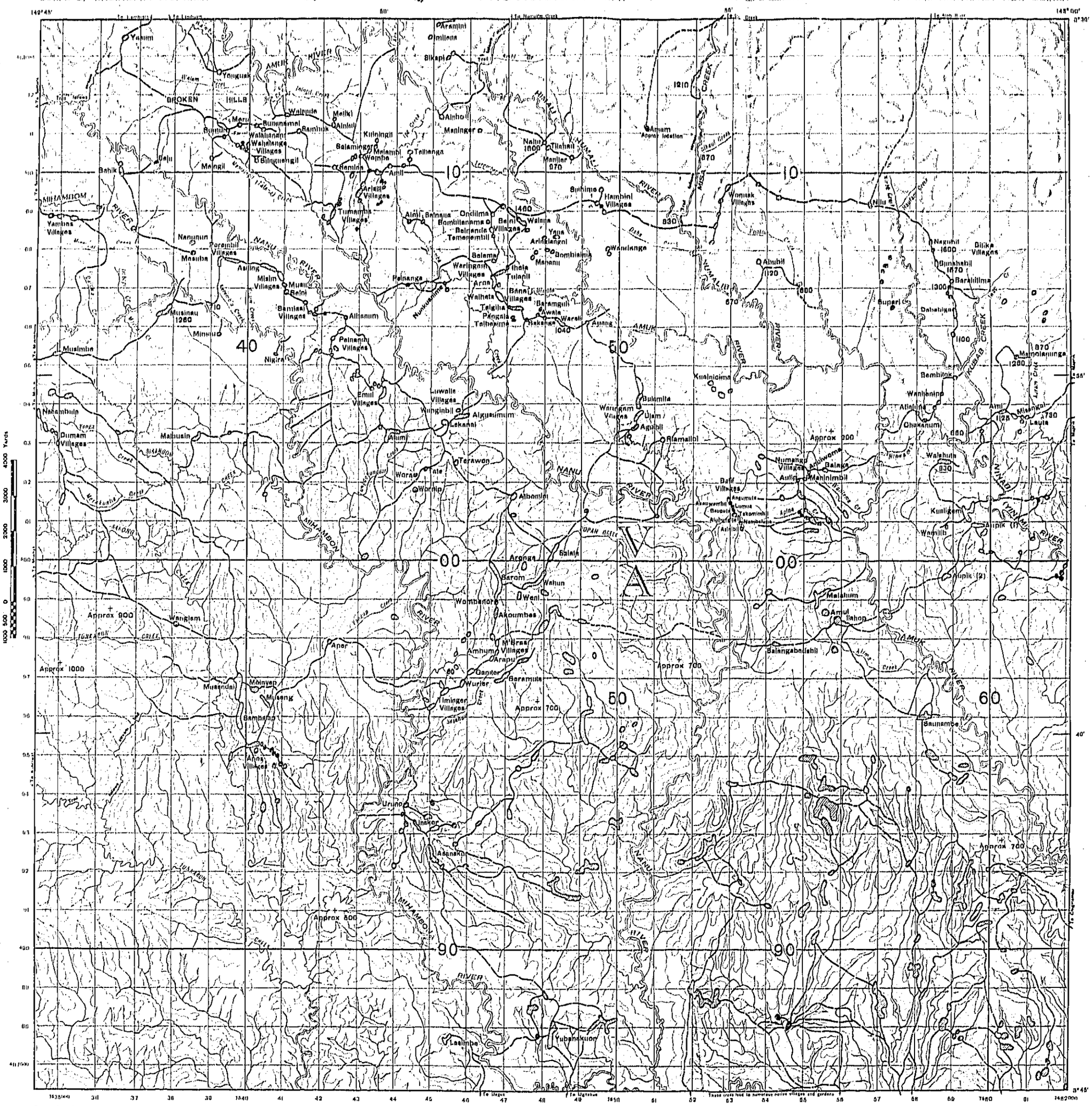

Prepared under the direction of Chief Engineer, GHQ, SWPA, by Base Map Plant, U. S. Army, GHQ, SWPA, January 1944. Planimetry compiled from vertical aerial photography, flown for Australasian Petroleum Co. 1936-1938. Additional information from Terrain Study No. 66. Australasian Petroleum Co. and Anglo Persian Maps. Controlled from positions from Australasian Petroleum Co. Position at Wewak being 3°32'52"S in latitude, 143°37'37"E in longitude, position at Maprik Landing Ground being 3°36'00.1"S in latitude and 143°03'19.35"E in longitude and position at Sumor Trig being 3°04'16.56"S in latitude and 141°56'46.77"E in longitude. Lambert Conical Orthomorphic Projection.

Approximate mean declination 1943
Annual magnetic increase 3'

Grid and True North
Mag. North 6°30 E
64 mils

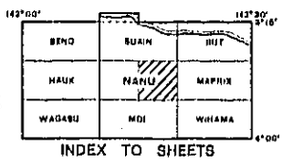

INDEX TO SHEETS

Scale 1/63360 or 1 inch equals 1 mile

1/2 0 1 2 3 Miles
1 1/2 0 1 2 3 4 Kilometers
1000 500 0 1000 2000 3000 4000 Yards

"WARNING: FORM LINES ONLY, NOT CONTOURS"

NOTE: OFFICERS USING THIS MAP WILL MAKE HEREON CORRECTIONS AND ADDITIONS WHICH COME TO THEIR ATTENTION AND MAIL DIRECT TO "THE CHIEF ENGINEER, GHQ, SWPA."



RELIABILITY DIAGRAM

LEGEND

- Suitable for 2 way MT
- Suitable for 1 way MT
- Trails
- Trails, probable
- Native village
- Swamps
- Streams, intermittent
- Streams, probable
- Underwater obstruction
- Forest
- Plantations
- Mangroves
- Farm lines, interval approx 100 ft
- Grassland

REPRODUCED BY SWP, U.S. ARMY, GHQ, SWPA, JANUARY 1944

1000 METER MODIFIED BRITISH GRID SYSTEM
N. E. I. EQUATORIAL ZONE
Origin of grid: Lat Equator, Long 0° E, whose coordinates are X = 3,000,000M and Y = 000,000M
To give the coordinates of a point use only larger figures on the grid lines, and add estimated tenths of kilometers. The small numbers at the corners are the full coordinates referred to the origin of the grid zone.
Nearest similar reference on this axis is 000 km distant. ALWAYS indicate grid letter in giving a reference on this grid.

NANU EAST
S330 – E14245/15

001897P

WAR DEPARTMENT
CORPS OF ENGINEERS U. S. ARMY

PRELIMINARY SHEET
Subject to correction

PROVISIONAL MAP

For use by War and Navy Department Agencies only
Not for sale or distribution

NANU WEST

S 54/15 NORTHEAST NEW GUINEA

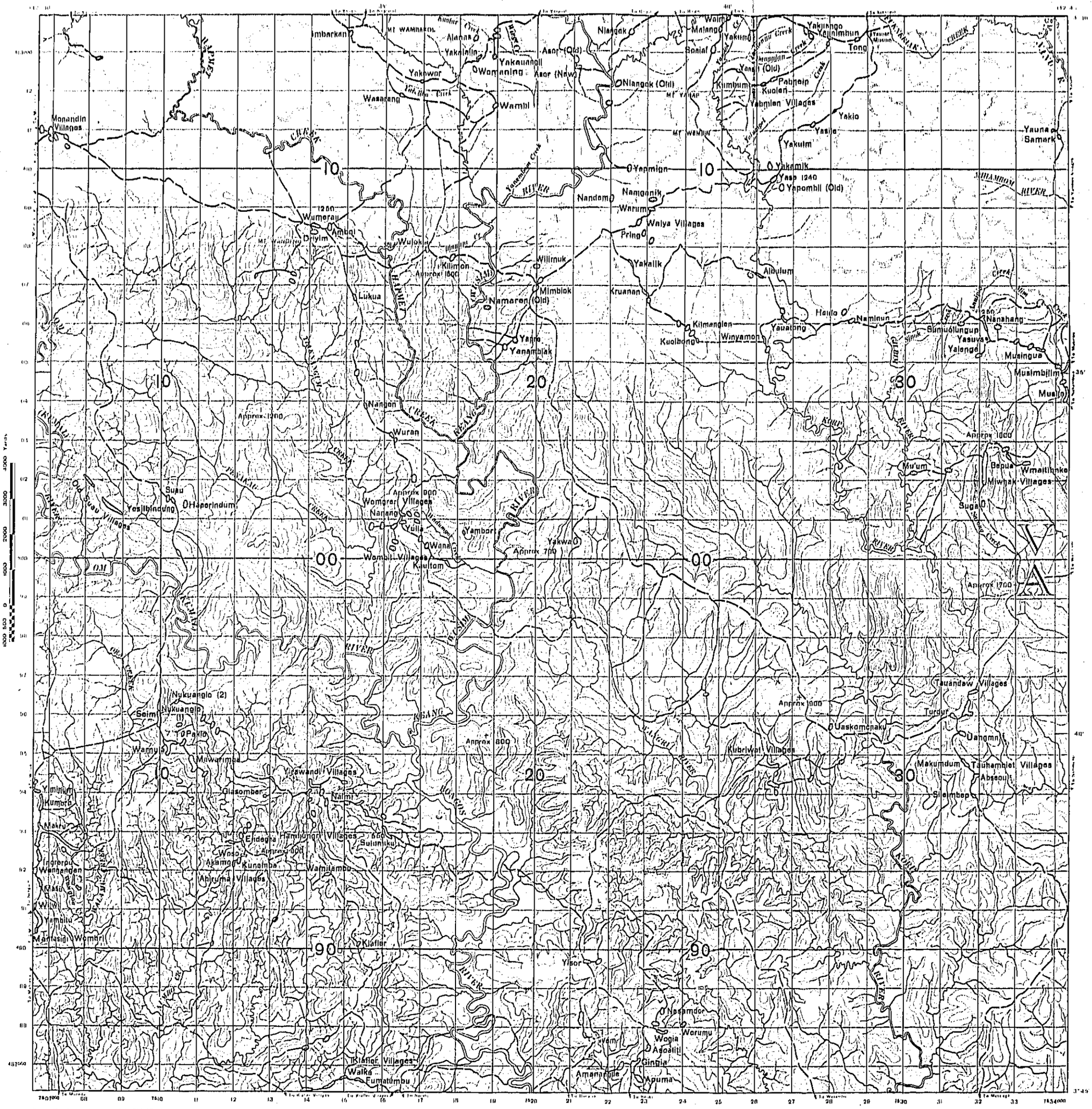

Prepared under the direction of the Chief Engineer, GHQ, SWPA, by Base Map Plant, U. S. Army, GHQ, SWPA, January 1944. Planimetry compiled from vertical aerial photography, flown for Australasian Petroleum Co. 1938-39 and Anglo Persian Oil Co. maps. Additional information from Terrain Study No. 66, Australasian Petroleum Co. and Anglo Persian Oil Co. Form lines determined using elevations from Australasian Petroleum Co. Controlled from positions from Australasian Petroleum Co. Position at Wewak being 3°32'62"S in latitude, 143°37'37"E in longitude, position at Maprik Landing Ground being 3°38'00.2"S in latitude, 143°01'10.36"E in longitude and position at Rumor Trig being 3°03'18.58"S in latitude, 141°50'40.77"E in longitude. Lambert Conical Orthomorphic Projection.

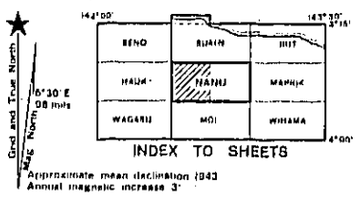

Approximate mean declination 1943
Annual magnetic increase 3'

Scale 1/63360 or 1 inch equals 1 mile

1/2 0 1 2 3 Miles
1 1/2 0 1 2 3 4 Kilometers
1000 500 0 1000 2000 3000 4000 Yards

"WARNING: FORM LINES ONLY, NOT CONTOURS"

NOTE: OFFICERS USING THIS MAP WILL MAKE HEREIN CORRECTIONS AND ADDITIONS WHICH COME TO THEIR ATTENTION AND MAIL DIRECT TO "THE CHIEF ENGINEER, GHQ, SWPA."



RELIABILITY DIAGRAM

A. Based on vertical photography
B. Form lines drawn from Aegis Petrol. Co. Maps

LEGEND

- Suitable for 2 way MT
- Suitable for 1 way MT
- Trails
- Trails, probable
- Native village
- Swamps
- Streams, intermittent
- Streams, probable
- Underwater obstruction
- Forest
- Plantations
- Hachures
- Form lines, interval approx 100 ft
- Grassland

REPRODUCED AT THE U.S. ARMY GHQ MAPS REPRODUCTION PLANT

1000 METER MODIFIED BRITISH GRID SYSTEM

N. E. I. EQUATORIAL ZONE

Origin of grid: Lat Equator-Long 110 E. whose coordinates are X = 3 000 000 M and Y = 900,000 M

To give the coordinates of a point use only largest figures on the grid lines, and add estimated tenths of kilometers. The small numbers at the corners are the full coordinates referred to the origin of the grid zone.

Nearest similar reference on this grid is 600 km distant. ALWAYS indicate grid letter in giving a reference on this grid.

NANU WEST

S330 – E14230/15

001898Q

WAR DEPARTMENT
CORPS OF ENGINEERS U. S. ARMY

PRELIMINARY SHEET
Subject to correction

PROVISIONAL MAP

For use by War and Navy Department Agencies only Not for sale or distribution

BUT EAST
A 54/16 NORTHEAST NEW GUINEA

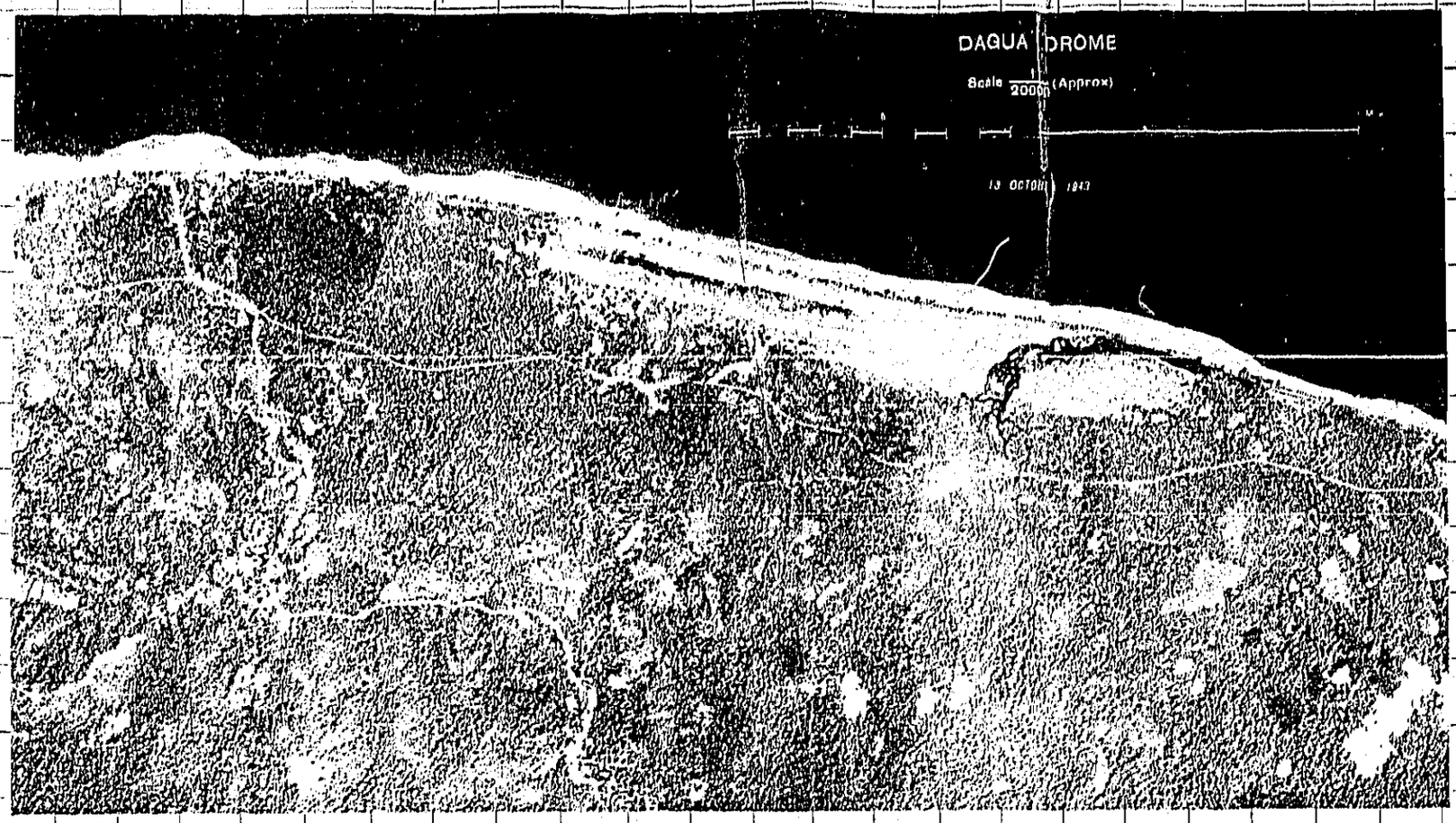

CAUTION:
This map was produced from aerial photographs. Due to lack of accurate ground control, distances scaled on this map may be at variance with actual ground distances. All underwater obstructions not necessarily shown.

PACIFIC OCEAN

VW

DAGUA DROME
Dagua
Jap Camp Area
Makalien Villages
Approx 700
Approx 900
Approx 1100
Approx 1000
Approx 1600
Approx 1390
Approx 1400
Approx 2700
Approx 3100
Approx 1800
Kwimmung
Kiimmilu
Mingua
Armakun
Walandum
Wanimo
Wonglimara
Amnia
Yamim
Benin
Burahilmon
Meliani
MADAM
RIVER
YAUK RIVER
Unel I
KARASAU (RARIB) I
YUO I
Mission
Karawop
Wisiung
Karagoroff Pt
Bolken
R.C. Mission
Mimiken
BOGIM HARBOR
Kengen
Buau
Yunkip
Bogien Creek
Bogien Pt
Pindial
Kambosa (Wapau)
Wabubi
Naukap
Nawaip
Parom
Numhalui
Kranumbo
CHAWAN RIVER
SEPIK RIVER

20 00 10 20 00 10 20 00 10 25



Prepared under the direction of the Chief Engineer, GHQ, SWPA
By Base Map Plant, U. S. Army, GHQ, SWPA, November 1943.
Compilation from tri-metrogon aerial photography.
Missions: 112Y April 1943 and additional K-III coverage 272X April 1943
By 8th Photo Squadron, 5th Air Force, U. S. Army.
Scale and orientation based on positions determined by Australasian Petroleum Co. at Wewak being Lat 3°32'52"S-Long 143°37'37"E and Bumor Trig being Lat 3°04'16.68"S-Long 141°56'48.77"E.
Editing information from German Admiralty Chart 479, AGS, Objective Folder 100, 4 Mile Strategic Series and Anglo-Persian Survey
Lambert Conical Orthomorphic Projection.
Road classification based on photo interpretation only.

Approximate mean declination 1943
Annual magnetic increase 4

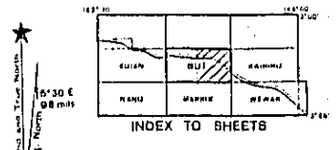

Scale 1/63360 or 1 inch equals 1 mile

"WARNING: FORM LINES ONLY, NOT CONTOURS"

NOTE: OFFICERS USING THIS MAP WILL MAKE HEREON CORRECTIONS AND ADDITIONS WHICH COME TO THEIR ATTENTION AND MAIL SKETCH TO "THE CHIEF ENGINEER, GHQ, SWPA."



LEGEND
- Suitable for 2 way MT
- Suitable for 1 way MT
- Trails
- Trails, probable
- Native village
- Swamps
- Streams, intermittent
- Underwater obstruction
- Jungle
- Plantations
- Mangroves
- Form lines, interval approx 100 ft

REPRODUCED BY SWP U.S. ARMY, GHQ, SWPA, DECEMBER 1943
REPRINTED JOINTLY BY SWP U.S. ARMY, GHQ, SWPA AND THE GEOGRAPHIC COMPANY MARCH 1944

1000 METER MODIFIED BRITISH GRID SYSTEM
N. E. L. EQUATORIAL ZONE
Origin of grid: Lat Equator-Long 110°E, whole coordinates are X-5,800,000 M and Y 900,000 M
To give the coordinates of a point use only larger figures on the grid lines, and add estimated tenths of kilometers. The small numbers at the corners are the full coordinates referred to the origin of the grid zone.
Nearest similar reference on this grid is 600 km distant. ALWAYS indicate grid letter in giving a reference on this grid.

BUT EAST
S315 – E14315/15

001899R

WAR DEPARTMENT
CORPS OF ENGINEERS U.S. ARMY

PRELIMINARY SHEET
Subject to correction

PROVISIONAL MAP

For use by War and Navy Department Agencies only
Not for sale or distribution

SUAIN WEST
A 54/16 NORTHEAST NEW GUINEA

CAUTION:
This map was produced from aerial photographs. Due to lack of accurate ground control, distances scaled on this map may be at variance with actual ground distances. All underwater obstructions not necessarily shown.

PACIFIC OCEAN

PAUP PENINSULA

YAKAMUL PENINSULA

ORIOELLI MOUNTAINS

Tiger, Annapopi, Anamo, Chabila, Yakamul, Parakovia, Hyaperake, Orimbol Plt, Kwamagnirk, Afua, Balap, Charov, Jalup, Tale, Anapalus, Palomal, Yamalien, Birmi, Tireb, Miup, Anamasepi, Alipa, Ansersausm, Sapnam, Yenumbong, Wambasle, Yanio, Warnal, Womap, Samtal, Wambe, Barol, Yapangai, House Klape, Apapa, Beri, Bakambal, Yanimal, Bundun, Yaundi, Yarni, Wamnuer, Bingrandi, Wambinalim, Chuaruk, Wumawong, Wamachelong, Wambiakun, Chuno, Ohemdaiep, Kaungi, Kuimtil, Belmol, Yangusi, Kambuk, Yandumbum, Ningin, Bakam, Kumbari, Bamon, Biwop, Niamingil, Nialui, Kombia Hamlet, Bale, Koyhemi, Kuiamsia, Bambalok, Bambu, Telelon, Barol, Museum, Bakangai, Cherpme, Skoap, Bongaian, Approx 1700, Approx 1600, Approx 3700, Approx 4800, Approx 3200, Approx 4400, Approx 2300, Approx 3600, Approx 3400, Approx 8600, Approx 2800, Approx 1400

Scale 1/63360 or 1 inch equals 1 mile

3 Miles
4 Kilometers
4000 Yards

"WARNING: FORM LINES ONLY, NOT CONTOURS"

NOTE: officers using this map will make hereon corrections and additions worth while to their attention and map, direct to "THE CHIEF ENGINEER, GHQ, SWPA."

Prepared under the direction of the Chief Engineer, GHQ, SWPA
By Base Map Plant, U.S. Army, GHQ, SWPA, January 1944.
Planimetry compiled from tri-metrogon aerial photography, Missions: 2672 Sept 1941 and 3322 Nov 1943. By 5th Photo Squadron, 5th Air Force, U.S. Army and Anglo Persian Maps. Additional information from Terrain Study No. 56.
Form lines determined using elevations from Anglo Persian Maps and height computations from oblique photographs. Controlled from position by Australasian Petroleum Co. position at Wewak being 3°32'.62"S in latitude, 143°37'37"E. in longitude and position at Bumbar Trig being 3°04'18.56"S in latitude and 141°56'40.71"E. in longitude.
Lambert Conical Orthomorphic Projection.

INDEX TO SHEETS

Grid and True North 6°30 E
Mag. North 8.8 mils
Approximate mean declination 1943
Annual magnetic decrease 3'

RELIABILITY DIAGRAM

LEGEND
- Suitable for 2 way MT
- Suitable for 1 way MT
- Trails
- Trails, probable
- Native village
- Swamps
- Streams, intermittent
- Underwater obstruction
- Forest
- Plantations
- Mangroves
- Form lines, interval approx 100 ft
- Grassland

1000 METER MODIFIED BRITISH GRID SYSTEM
N. E. I. EQUATORIAL ZONE
Origin of grid 141 Easter-long 0° E. whose coordinates are X = 1000 000M and Y = 1000 000M
To give the coordinates of a point use only largest figures on the grid lines, and add estimated tenths of kilometers. The small numbers at the corners are for full coordinates referred to the origin of the grid zone.
Nearest similar reference on this grid is 500 km distant. ALWAYS indicate grid letter in giving a reference on this grid

Reproduced jointly by 5th U.S. Army, AMS WPA and the cartographic company Jan 1944

SUAIN WEST
S312 - E14230/17.5X15

001900A

WAR DEPARTMENT
CORPS OF ENGINEERS U. S. ARMY

FIRST REVISION
This map supersedes previous edition printed in December, 1943

PROVISIONAL MAP

For use by War and Navy Department Agencies only Not for sale or distribution

AITAPE EAST
A 54/13 NORTHEAST NEW GUINEA

NOTE:
Dotted blue lines indicate outline of underwater features appearing on photographs. Depths, computation and completeness of information uncertain.

P A C I F I C O C E A N

Unsheltered coast, heavy surf in Northwest season, usually light in Southeast season
Good sand beach 100' to 200' wide at low water

Telic (Malol Hamlet) · Marok · Large boulders off shore · Large blocks of volcanic rock on beach · Tumleo Island Native Pins (Coconut) · Cliffs · Lagoon Pt · Tapier · Tapier Plantation (Coconut) · Native Pins (Coconut) · W. J. Hook's house · Cliffs · Native hospital · John Pt · Possible barge hideout · Old Garden · Old Airdrome · Pullalu · Formed track · Airstrip · Boundary of Flat Area · Drainage Ditches · Puttata Reef · Ant Rock · Lamak Reef · Pulpus Reef · Stein Reef · All Hamlet · TUMLEO ISLAND · Elmamul · Anopas · Bapi · Song Reef · AL ISLAND · All Point · Laap · Tapol Rock · Middle Reef · BELEO ISLAND · Beleo · Well, good water · AITAPE HARBOR · Former New Guinea Co Station · ANGEL ISLAND (dense native population) · Sail Lagoon · Limestone Cliffs · St Anna Pin (Coconut) · Tumlilo Hamlet · Tadji Pin (Coconut) · Tadji Pal houses · Sil Anna Mission · Drainage Ditches · Vokau · Creek entrance often closed by sand bar · Aconcha · Pro · Pro Mission · Entrance closed by sand bar at low tide · Airstrip under construction · Old German road (overgrown) · Coral fighter strip · Tadji Dromos · Bomber strip · Karako · LEMIENG VILLAGES · Wapil · Nor · Rilia · Jetty · Huts on Beach · Lemieng Hamlet · Possible barge hideout · Native Pin · Sand Bank · BABELSBERG STRAIT · To Pulp Villages · To Aitape · To Boram No 2 · To Boram No 1 · To Wewak

DENSELY WOODED ALLUVIAL PLAIN PROBABLY PASSABLE IN DRY WEATHER

Kiir · Bas · Afterap · Utangum (Hoh Village) · TAPIU HILL · KEMANUAM HILL · ULILIRA HILL · BELUKE / PALONDO HILLS · APPROX 340 · APPROX 360 · APPROX 340 · Maroko · Matomuteo · KAROAM HILLS · KAROAM VILLAGES · Kamil · HEAVILY WOODED · DRAINAGE INDETERMINATE · LOW FLAT PLAIN COVERED WITH DENSE RAIN FOREST · PROBABLY SWAMPY IN WET WEATHER · NIGIA · Pauly formed roadway · To Aitape · To Wewak · To Boram No 2 · To Boram No 1 · To Pulp Villages · To Chinapalli · To Kamil · To Aitape · To Wewak

A-I-T-A-P-E—R-O-A-D

Prepared under the direction of the Chief Engineer, GHQ, SWPA, by Base Map Plant, U. S. Army, GHQ, SWPA, March 1944.
Planimetry compiled from large-scale vertical aerial photography, mission: 31 HW Dec 1943 and 4 M 24 W Jan 1944 by 5th Photo Squadron, 5th Air Force, U. S. Army and 1V-66Y, 1V 65Y, 3V-65Y March 1944 by 25th Photo Squadron, 5th Air Force, U. S. Army and additional trimetrogon aerial photography, mission: 2878 Sept 1942 by 8th Photo Squadron, 5th Air Force, U. S. Army. Additional information from Terrain Study No 65, Australian Petroleum Co. Anglo Persian O. Co. H O Chart No 3908, German Chart No 164 dated 1918. Terrain Analysis file U. S. Pacific Islands Pilot Book Vol I and Sailing Directions Part 2. Contours determined by Fairchild Stereo-comparagraph using sea level datum. Controlled from positions from Australasian Petroleum Co at Wewak: 3°33' 53" S lat at station, 143°13' 37" E on longitude and at Sumar Trig: 3°04'18.58" S in latitude, 141°44' 46.72" E. on longitude.
Lambert Conical Orthomorphic Projection.

CAUTION: This map was produced from aerial photographs. Due to lack of accurate ground control, distances scaled on this map may be at variance with actual ground distances.

Grid and True North · Mag. North 16° E 03 mils · Approx mean decl 1944 Annual mag increase 3'

INDEX TO SHEETS

Scale 1/63360 or 1 inch equals 1 mile

Contour Interval 100 feet, Datum sea level.
(Form lines indicated by broken lines).

NOTE: AVIATORS USING THIS MAP WILL HAVE HEIGHT CORRECTIONS AND ADDITIONS WHICH COME TO THEIR ATTENTION AND WILL SUBMIT TO "THE CHIEF ENGINEER, GHQ, SWPA."

LEGEND
- Jeep Tracks
- Trails
- Trails, Probable
- Native Village
- Huts
- Streams, Intermittent
- Forest
- Scattered Trees
- Plantation
- Swamp
- Secondary Growth
- Native Gardens
- Boundary of Flat Area
- Shallow or Drying Reef

RELIABILITY DIAGRAM

1000 METER MODIFIED BRITISH GRID SYSTEM
W. of L. EQUATORIAL ZONE
Origin of grid: Lat Equator, Long 140° E. whose coordinates are, E. 2 200 000 M and N. 900,000 M
To give the coordinates of a point use only letter figures on the grid lines, and read estimated tenths of kilometers. The small numbers at the corners are the full coordinates referred to the origin of the grid zone.
Nearest similar reference on this grid is 500 km distant.
ALWAYS indicate grid letter in giving a reference on this grid.

REPRODUCED JOINTLY BY THE U.S. ARMY, GHQ, SWPA AND THE GEOGRAPHIC SECTION, GHQ, SWPA, MARCH 1944

AITAPE EAST
S300 - E14215/15

001901B

REFER TO THIS MAP AS
1248 AITAPE WEST

WAR DEPARTMENT
CORPS OF ENGINEERS, U. S. ARMY

PRELIMINARY SHEET
Subject to correction

PROVISIONAL MAP

For use by
War and Navy Department Agencies only
Not for sale or distribution

AITAPE WEST
A 84/10 NORTHEAST NEW GUINEA

Note:
All underwater obstructions not necessarily shown.

PACIFIC OCEAN

SISSANO LAGOON

Missionary Grave Pin

Sissano Mission and Villages

Warapu Villages

Arop Villages

Malol Villages

Aitape

Ramu

Panirim

Pinnamo

Ninia

Oinala

Parhi

Olmo

Tomo

Kubamoli Hill

Kahamo

Walwali

Aiyamo

Walwali 2

Walwali 3

Nangili

Wanwap

Tuseneu Hills

Waniau

Arop

Malol

Sinigil (Laisiri)

Warn

Yarri

Qubuq

Blaoli

Waple or Wapo'alu

Pieno River

Aitape Creek

Lesing River

Scale 1/63360 or 1 inch equals 1 mile

1 1/2 0 1 2 3 4 5 Miles

1 1/2 0 1 2 3 4 5 6 7 Kilometers

1000 800 0 1000 2000 3000 4000 5000 6000 7000 Yards

Grid and True North 6°30 E 96 mils

Approximate mean declination 1943
Annual magnetic increase 3

"WARNING: FORM LINES ONLY, NOT CONTOURS"
NOTE: OFFICERS USING THIS MAP WILL MARK HEAVEN CORRECTIONS AND EDITIONS WHICH COME TO THEIR ATTENTION AND MAIL DIRECT TO "THE CHIEF ENGINEER, USAFFE, APO 501."

INDEX TO SHEETS

SIARA | MORI | PELAMA | BENO | SUIAN | AITAPE

Reprinted By A H Q Cartographic Coy Aust Survey Corps 1943

Prepared under the direction of the Chief Engineer, USAFFE.
By Base Map Plant USAFFE, August 1944
Compilation from vertical aerial photographs flown for Australasian Oil Co., 1938-1939
Editing alterations from Australasian Oil Co.
AGS ANGAU and other informants, July 1943
Orientation and scale by use of Astro-fixes from Australasian Oil Co
Lambert Conical Orthomorphic Projection

LEGEND

- Secondary roads
- Trails
- Native village
- Underwater obstruction
- Plantations
- Mangroves
- Swamps
- Grass land
- Streams, intermittent
- Form lines, (interval approx 100 ft)
- Sand
- Woods

REPRODUCED BY BASE MAP PLANT, USAFFE, SEPTEMBER 1944

1000 METER MODIFIED BRITISH GRID SYSTEM
U. S. EQUATORIAL ZONE

Origin of grid: Lat Equator - Long 141° E., whose coordinates are: E 500,000 M and N 10,000,000 M

To give the coordinates of a point use only larger figures on the grid lines, and add estimated tenths of kilometers. The small numbers at the corners are the full coordinates referred to the origin of the grid zone.
ALWAYS indicate grid letter in giving a reference on this grid.
Nearest similar reference on this grid is 600 km distant.

AITAPE WEST
S258 - E14200/17X15

LHQ|010|1248

001902C

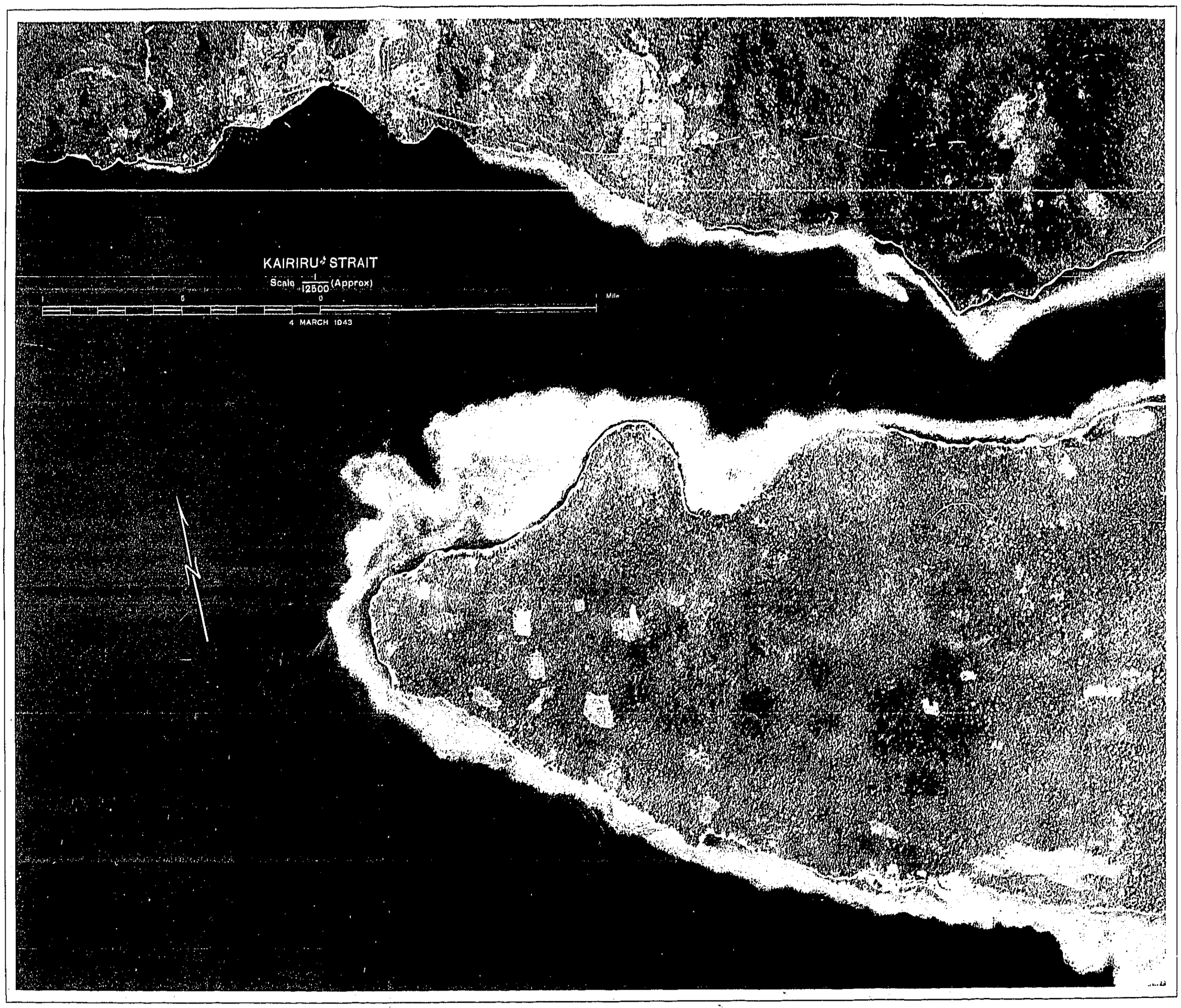

001903D

WAR DEPARTMENT
CORPS OF ENGINEERS U. S. ARMY

PRELIMINARY SHEET
Subject to correction

PROVISIONAL MAP

For use by War and Navy Department Agencies only
Not for sale or distribution

KAIRIRU WEST
A 54/16 NORTHEAST NEW GUINEA

PACIFIC OCEAN

KAIRIRU ISLAND
VICTORIA BAY
Kairiru
SEAPLANE BASE
Garden
Yarin
KAIRIRU STRAIT
Manai
Cape Munkalafa
MUSCHU ISLAND
Muschu Pin
Cape Penton
Cape Bauni
Cape Hansner
Cape Werba
MUSCHU STRAIT
Cape Kulang
Cape Mus
Japanese Encampment
Observation Spot
Oburai
Homini
Arapus Lagoon
Cape Orama
Occ (Approximate)
Q Hook 30' (Approximate Lat)

CAUTION:
This map was produced from aerial photographs. Due to lack of accurate ground control, distances scaled on this map may be at variance with actual ground distances. All underwater obstructions not necessarily shown.

Prepared under the direction of the Chief Engineer, GHQ, SWPA
By Base Map Plant, U. S. Army, GHQ, SWPA, October 1943
Compilation from tri-metrogon aerial photography. Missions:
112Y April 1943 and additional K-18 coverage 73F, 73Z and 70Y March 1943
By 5th Photo Squadron, 5th Air Force, U. S. Army.
Scale and orientation based on positions determined by Australasian Petroleum Co. at Wewak being Lat 3°32'52"S - Long 143°37'37"E and Bimor Trig being Lat 3°04'16.50S - Long 141°50'46.77E.
Position of Kairiru and Muschu Islands determined from German Chart 478 using observation spot at Lat 3°25'48.5"S - Long 143°36'9.0"E.
Lambert Conical Orthomorphic Projection.
LIBG/GG/1472

Approximate mean declination 1943
Annual magnetic increase 3

NOTE: SEE REVERSE SIDE OF SHEET FOR MOSAIC OF KAIRIRU STRAIT

Scale 1/63360 or 1 inch equals 1 mile

1 Mile = 1 1/2 = 0 = 1 = 2 = 3
1 Kilometer = 1 = 1/2 = 0 = 1 = 2 = 3 = 4
1000 500 0 1000 2000 3000 4000 Yards

WARNING: FORM LINES ONLY, NOT CONTOURS

NOTE: OFFICERS USING THIS MAP WILL MAKE HEREON CORRECTIONS AND ADDITIONS WHICH COME TO THEIR ATTENTION AND MAIL DIRECT TO "THE CHIEF ENGINEER, GHQ, SWPA."

RELIABILITY DIAGRAM
A Mapped from aerial photographs
B Partly mapped from aerial photographs
C Mapped from ground surveys

LEGEND
- Secondary roads
- Trails
- Trails, probable
- Native village
- Swamps
- Streams, intermittent
- Underwater obstruction
- Jungle
- Plantations
- Mangroves
- Form lines, interval approx 100 ft

REPRODUCED BY GHP, U.S. ARMY, GHQ, SWPA, NOVEMBER 1943
REPRINTED JOINTLY BY GHP U.S. ARMY GHQ SWPA AND 1 MD CARTOGRAPHIC CURRENT MARCH 1944

1000 METER MODIFIED BRITISH GRID SYSTEM
W. S. I. EQUATORIAL ZONE
Origin of grid: Lat Equator - Long 110°E. whose coordinates are X = 2,000,000M and Y = 900,000M
To give the coordinates of a point use only largest figures on the grid lines, and add estimated tenths or kilometers. The small numbers at the corners are the full coordinates referred to the origin of the grid zone.
Nearest similar reference on this grid is 500 km distant.
ALWAYS indicate grid letter in giving a reference on this grid.

KAIRIRU WEST
S315 – E14330/15

001904E

WAR DEPARTMENT
CORPS OF ENGINEERS U. S. ARMY

PRELIMINARY SHEET
Subject to correction

PROVISIONAL MAP

For use by War and Navy Department Agencies only
Not for sale or distribution

SENO WEST
A 54/18 NORTHEAST NEW GUINEA

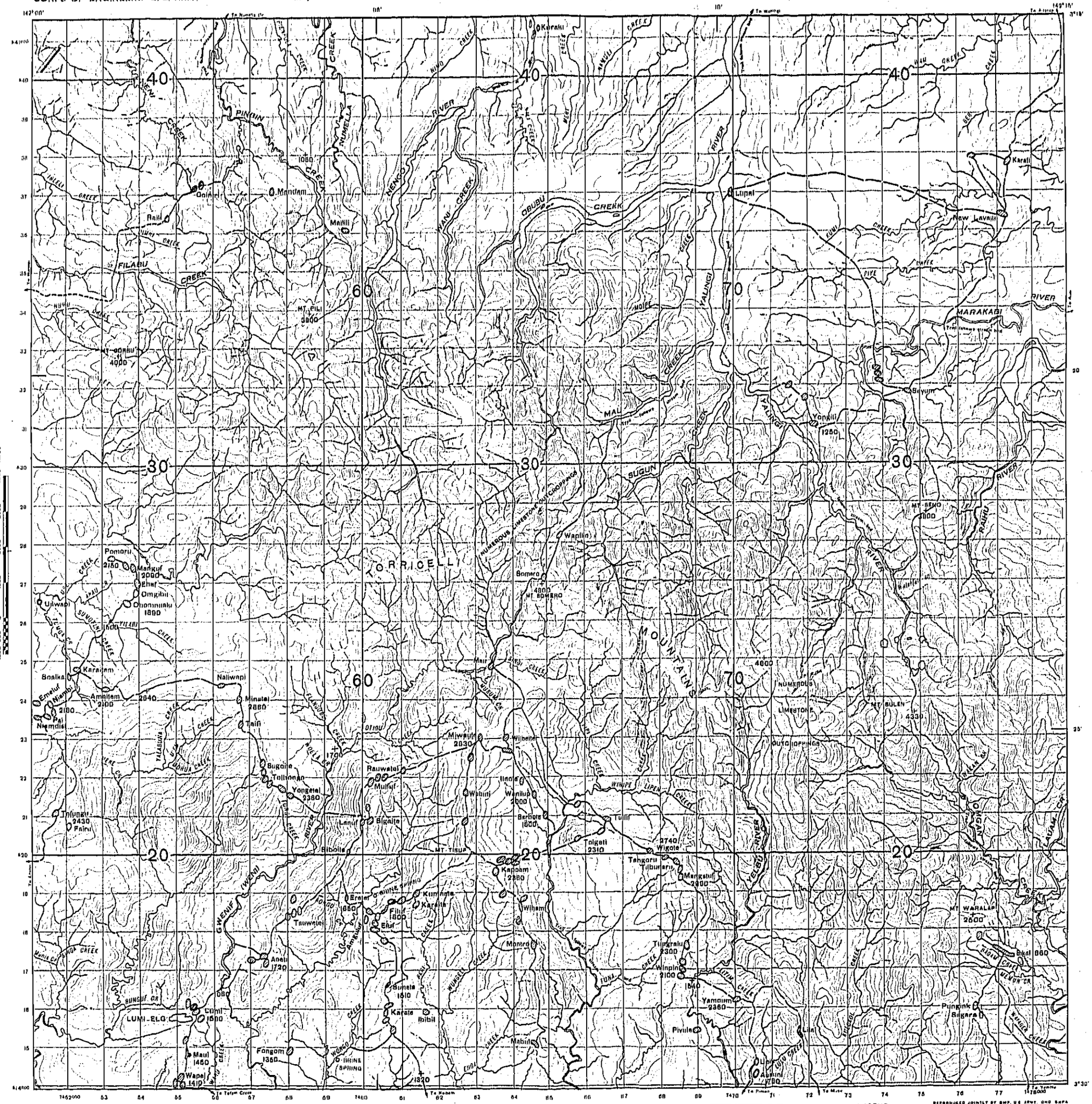
TORRICELLI MOUNTAINS
SUGUN RIVER
YALINGI RIVER
MARAKABI RIVER
YELSU RIVER
RAIHO RIVER
NENGO RIVER
MT. BOMBRO 4800
MT. SULEN 4330
MT. WARALAP 2600
MT. TISUR
MT. PIKI 3800
MT. BENO 3800
MT. GORAU 4000
Karaili
Lupal
New Lavaiti
Wapilio
Bomaro
Pomoru 2150
Markuf 2000
Ehef
Omgibil
Ohommialu 1890
Uliwapi
Bonika
Karaiam
Amnilem 2100
Emeiuf
Niambi
Pai
Niamdie
Naliwapi
Minatei 2880
Tain
Bugaita
Tolhonan
Yongetai 2380
Infungai 2430
Pairu
Rauwatai
Mulfur
Lanuf
Bigaita
Ribolia
Miwauk 2030
Wijbeita
Wabini
Wanilup 2000
Berbeita 1800
Tulil
Talgati 2310
2740
Wigate
Kapbam 2380
Tahgoru
Tilburaru
Mangatuf 2900
Yanilil 1260
Beyum
Yamaium 2360
Pivula
Punkink
Bigara
Bikal 860
Tipiralu 2300
Winping 2100
1540
Mabilil
Karate
Ibibil
Sumete 1510
Wilham
Monted
Tauwatai
Anatu 1720
Fongom 1360
Maul 1450
Wapel 1410
Lomi 1500
Ehef 1800
Kumbine
Karaia
Breier 1850
Aukini 1780
Lial
Bungif Cr.
Lumi-Elo
Ghenif (Wenu)
Wongo Creek
Munia Cr.
Yahuga Creek
Yilabi Creek
Sunoka Creek
Pingin Creek
Filabu Creek
Iblelli Creek
Nenge Cr.
Nelwa Cr.
Yalasuna Creek
Wonua Creek
Nuwella Creek
Hindi Creek
Wani Creek
Obubu Creek
Moiee Creek
Wimpe Creek
Lipen Creek
Sepik Creek
Kawili Creek
Wungel Creek
Yuna Creek
Lulu Creek
Wenun Cr.
Wahgi Creek
Raihu Creek
Yuam Cr.
Mal Creek
Sepik Creek
Wau Creek
Kawili Creek
Nuwella Creek
Pingin Creek
Yilabi Creek
Sunoka Creek
Iblelli Creek
Filabu Creek
Yalingi Creek
Marakabi River
Yelsu River
Raihu River
Nengo River
Sugun River
Numerous limestone outcroppings
Numerous limestone
Outcroppings
Mair
Ohau
Miwauk
Wijbeita
Rauwatai
Mulfur
Lanuf
Bigaita
Ribolia
Tolhonan
Yongetai
Bugaita
Minatei
Naliwapi
Amnilem
Karaiam
Bonika
Emeiuf
Niambi
Pai
Niamdie
Infungai
Pairu
Uliwapi
Pomoru
Markuf
Ehef
Omgibil
Ohommialu
Wapilio
Bomaro
Karaili
Lupal
New Lavaiti
Beyum
Yanilil
Yamaium
Pivula
Punkink
Bigara
Bikal
Tipiralu
Winping
Mabilil
Karate
Ibibil
Sumete
Wilham
Monted
Tauwatai
Anatu
Fongom
Maul
Wapel
Lomi
Ehef
Kumbine
Karaia
Breier
Aukini

WAR DEPARTMENT
CORPS OF ENGINEERS U. S. ARMY

PRELIMINARY SHEET
Subject to correction

PROVISIONAL MAP

For use by War and Navy Department Agencies only. Not for sale or distribution

SENO EAST

A 84/15 NORTHEAST NEW GUINEA

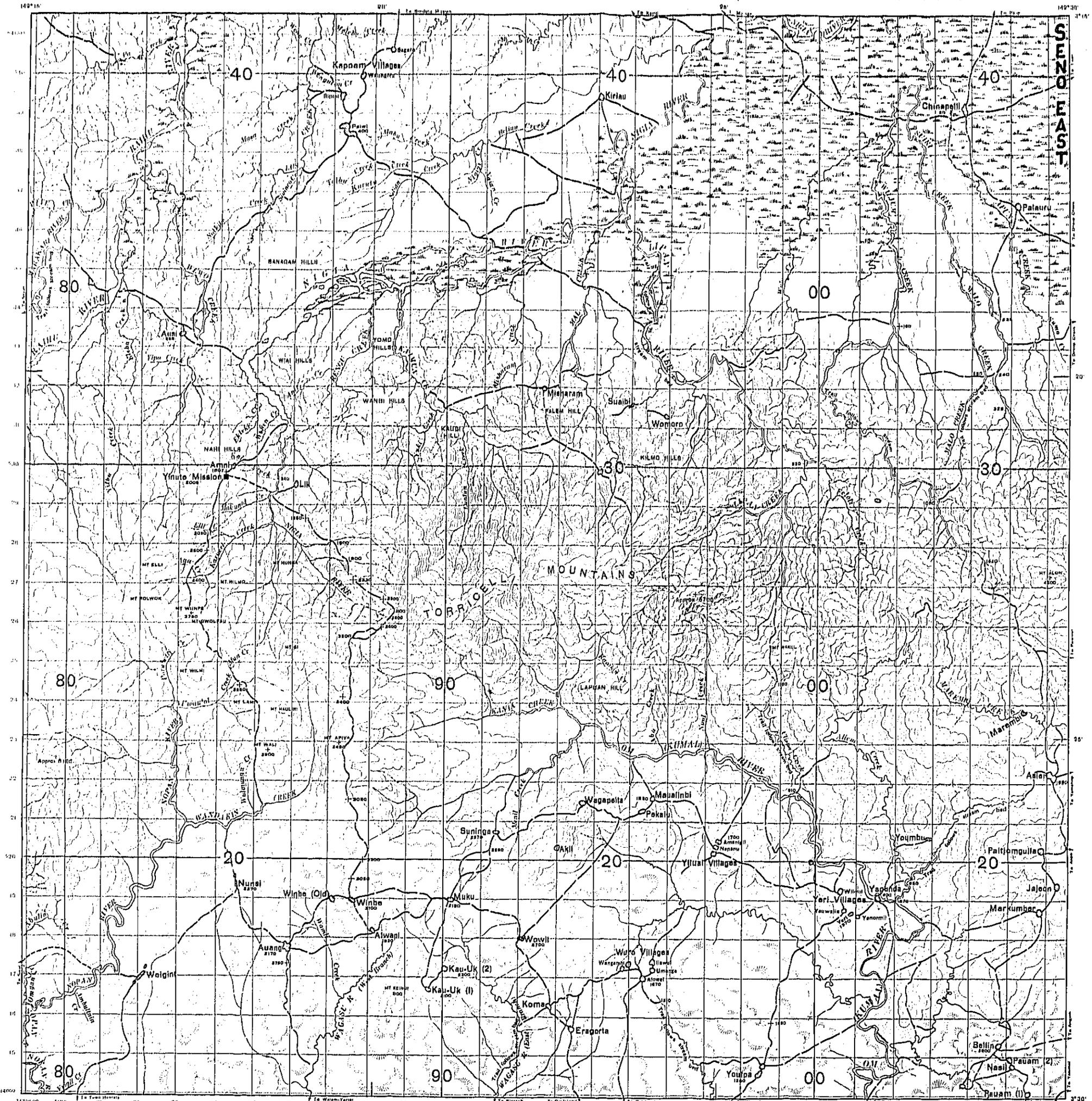

Prepared under the direction of the Chief Engineer, GHQ, SWPA, by Base Map Plant, U. S. Army, GHQ, SWPA, February 1944. Planimetry compiled from Telmatragon aerial photography, missions: 207Z Sept 1943 and 322Z Nov 1943 by 8th Photo Sq, 5th Air Force, U. S. Army. Additional information from Terrain Study No. 66, Australasian Petroleum Co. and Anglo Persian Oil Co. Form lines determined using elevations from Anglo Persian maps and 4 miles to 1 inch Strategic Series and height computations from oblique photographs. Controlled from positions from Australasian Petroleum Co. Position at Wwaia being 3°32'52"S in latitude, 143°37'37"E in longitude, and position at Bumor Tria being 3°04'16.66"S in latitude and 141°56'40.77"E in longitude. Lambert Conical Orthomorphic Projection.

CAUTION:

This map was produced from aerial photographs. Due to lack of accurate ground control, distances scaled on this map may be at variance with actual ground distances.

NOTE: OFFICERS using this map will send information corrections and additions which come to their attention and mail direct to "THE CHIEF ENGINEER, GHQ, SWPA."

REPRODUCED BY SWP, U.S. ARMY, GHQ SWPA MARCH 1944
REPRINTED BY SWP, U.S. ARMY, GHQ, SWPA, JULY 1944

1000 METER MODIFIED BRITISH GRID SYSTEM
N. E. G. EQUATORIAL ZONE

Origin of grid, 1st Equator-Long 141° E, whose coordinates are X = 1,000,000M and Y = 500,000M.

To give the coordinates of a point use only larger figures on the grid lines, and add estimated tenths of kilometers. The small numbers at the corners are the full coordinates referred to the origin of the grid zone.

Nearest similar reference on this grid is 500 km distant. ALWAYS indicate and letter in giving a reference on this grid.

001906G

WAR DEPARTMENT
CORPS OF ENGINEERS U S ARMY

PRELIMINARY SHEET
Subject to correction

PROVISIONAL MAP

For use by War and Navy Department Agencies only
Not for sale or distribution

HAUK WEST

A 5478 NORTHEAST NEW GUINEA

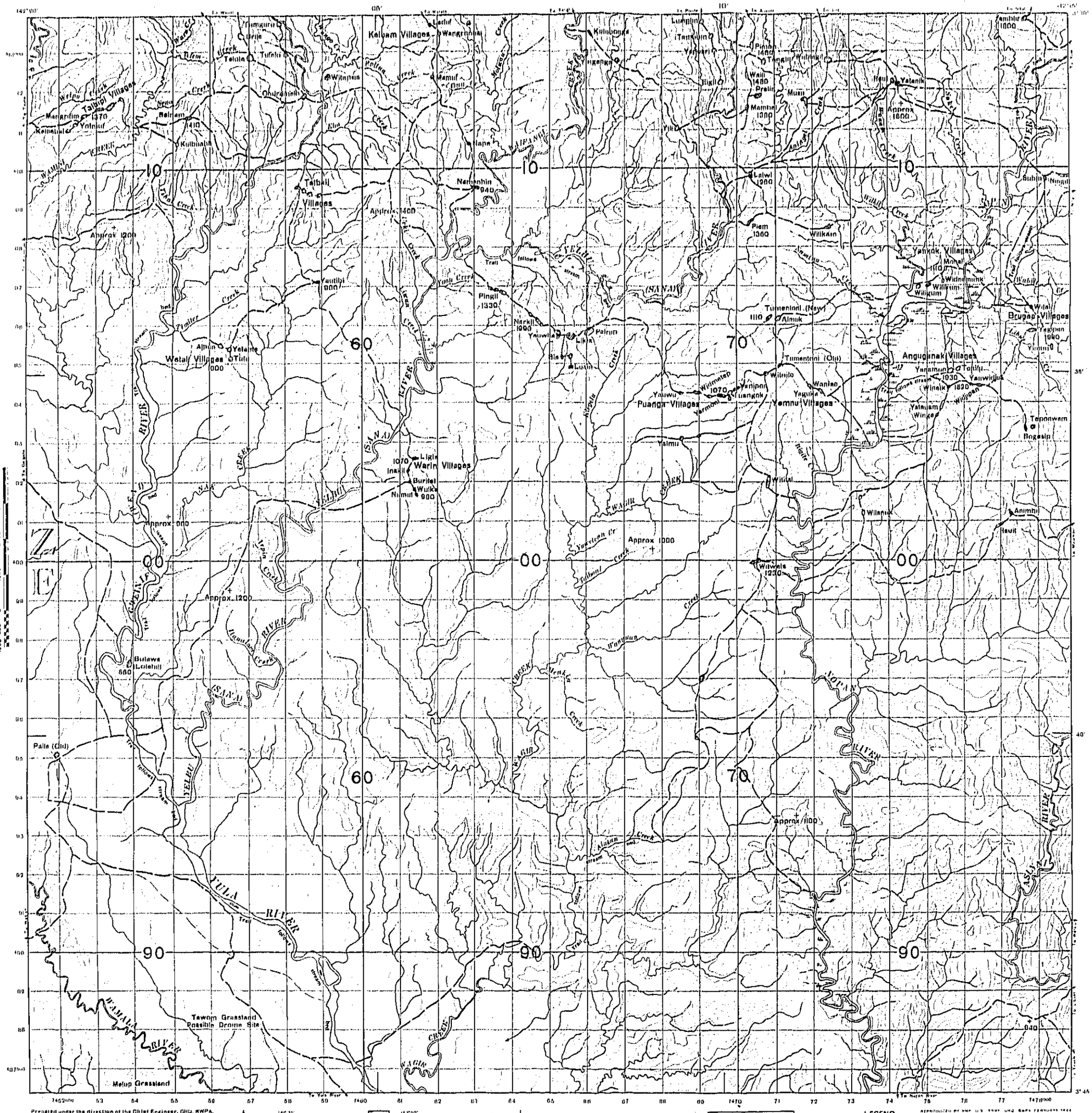
Kelbam Villages
Talbil Villages
Approx 1400
Approx 1200
Yantibi 900
Pingil 1330
Narkil 1090
Watal Villages 1000
Yauwi
Palrun
Likin
Biak
Lusin
Ligia Warin Villages 1070
Inasil
Burilel
Wulk
Nimut 900
Approx 900
Approx 1200
Butawa (Lolahil) 660
Palia (Old)
Tawom Grassland Possible Drome Site
Melup Grassland
Approx 1000
Wilwais 1230
Approx 1100
Laiwi 1300
Piam 1360
Willkain
Yankok Villages
Tumenioni (New) 1110
Almik
Tumenioni (Old)
Wilmio
Wantao
Yamnu Villages
Puanga Villages
Widmetap 1070
Yankok
Yanipon
Yarmon
Yalmu
Angugunak Villages
Yanamon 1030
Tobilu
Yauwidus
Winelk 1820
Yalmiam Winke
Brugap Villages
Yakpan 1060
Yimmi
Teponwam
Bogesip
Wilmai
Animbi
Nault
Pinion 1460
Tagalu
Wall 1480
Pratin
Maimbil 1300
Munt
Yalanik
Approx 1600
Subiyo (Ningil)
Wilkain
Widnelmink
Wilkums
Wilkum
Mokal
Watsil
Yauwi
Yauwidus
Yalmiam
Winke
Wilmai
Wilmio
Wantao
Yamnu
Yalmu
Nault
Animbi
Wilwais
Laiwi
Piam
Willkain
Yankok
Widnelmink
Wilkums
Wilkum
Mokal
Watsil
Brugap
Yakpan
Yimmi
Teponwam
Bogesip
Tobilu
Yauwidus
Winelk
Yalmiam
Winke
Tumenioni (New)
Almik
Tumenioni (Old)
Wilmio
Wantao
Yamnu
Puanga
Yarmon
Yalmu
Angugunak
Yanamon
Tobilu
Yauwidus
Winelk
Yalmiam
Winke
Brugap
Yakpan
Yimmi
Teponwam
Bogesip
Wilmai
Animbi
Nault
Pinion
Tagalu
Wall
Pratin
Maimbil
Munt
Yalanik
Subiyo
Ningil
Kelbam
Lachof
Wangrahiak
Kulubogak
Tumgurit
Delle
Tafelo
Wimpain
Mamuf
Omil
Kulubiabi
Talbil
Villages
Napa
Namenhin
940
Yauwi
Palrun
Likin
Biak
Lusin
Trail
follows
stream
Yauwi Creek
Pingil
Narkil
Yauwi
Widmetap
Yanipon
Yarmon
Yankok
Wantao
Yamnu
Puanga
Yalmu
Wilmio
Wilmai
Animbi
Nault
Wilwais
Approx 1000
Yawelum Cr
Tulimul Creek
Wanglum Creek
Alenkis Creek
Alukan Creek
Kopiak Creek
Wagik Creek
Watsil Creek
Nault Creek
Wilkum Creek
Widnelmink Creek
Yauwi Creek
Yalmiam Winke
Wilmai
Wilmio
Wantao
Yamnu
Yalmu
Nault
Animbi
Wilwais
Laiwi
Piam
Willkain
Yankok
Widnelmink
Wilkums
Wilkum
Mokal
Watsil
Brugap
Yakpan
Yimmi
Teponwam
Bogesip
Tobilu
Yauwidus
Winelk
Tumenioni (New)
Almik
Tumenioni (Old)
Puanga
Yarmon
Angugunak
Yanamon

WAR DEPARTMENT
CORPS OF ENGINEERS U.S. ARMY

PRELIMINARY SHEET
Subject to correction

PROVISIONAL MAP

For use by
War and Navy Department Agencies only
Not for sale or distribution

HAUK EAST
A 54/15 NORTHEAST NEW GUINEA

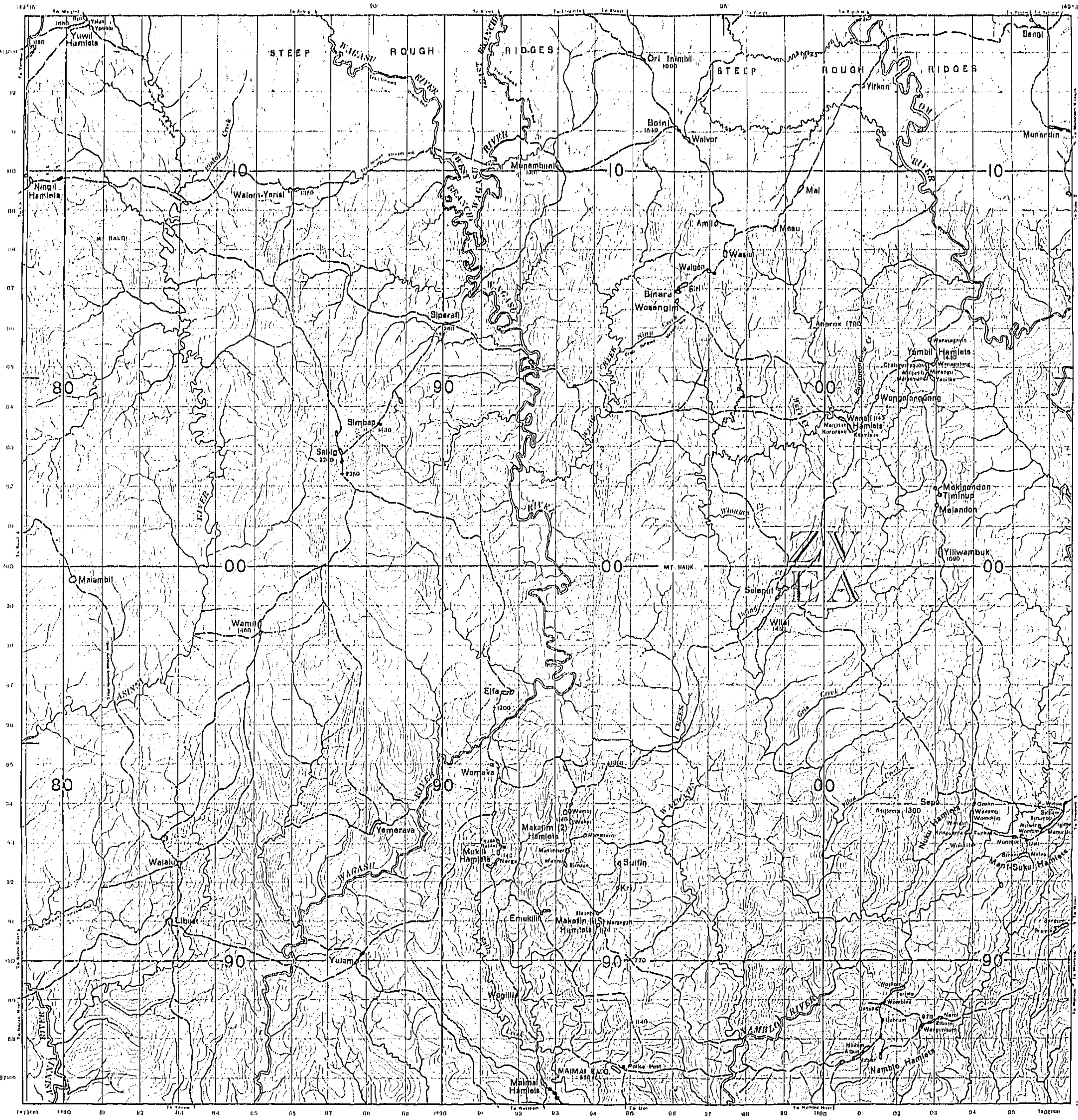

Prepared under the direction of the Chief Engineer, GHQ, SWPA, by Base Map Plant, U.S. Army, GHQ, SWPA, January 1944.
Planimetry compiled from vertical aerial photography, flown for Australasian Petroleum Co. 1938-1939. Additional information from Terrain Study No. 65, Australasian Petroleum Co. and Anglo Persian Maps. Form lines determined using elevations from Australasian Petroleum Co. Controlled from positions from Australasian Petroleum Co. Position at Wewak being 3°32'52"S in latitude, 143°37'32"E in longitude, position at Maprik Landing Ground being 3°38'00.7"S in latitude and 143°03'19.35"E in longitude and position at Sumnor Trig being 3°04'10.58"S in Latitude, 141°56'40.77 E in Longitude.
Lambert Conical Orthomorphic Projection.

Approximate mean declination 1943
Annual magnetic increase

PELAMA	NENO	SUAIN
AMER	HAUK	NANU
KAGUI	WAGASU	MOI

INDEX TO SHEETS

Scale $\frac{1}{63360}$ or 1 inch equals 1 mile

Miles · Kilometers · Yards

NOTE: ... "THE CHIEF ENGINEER, GHQ, SWPA."

RELIABILITY DIAGRAM

LEGEND
- Suitable for 2 way MT
- Suitable for 1 way MT
- Trails
- Trails, probable
- Native village
- Swamps
- Streams, intermittent
- Underwater obstruction
- Forest
- Plantations
- Mangroves
- Form lines, interval approx 100 ft
- Grassland

REPRODUCED BY SWP, U.S. ARMY, GHQ, SWPA JANUARY 1944

1000 METER MODIFIED BRITISH GRID SYSTEM
N.E.I. EQUATORIAL ZONE

To give the coordinates of a point use only larger figures on the grid lines, and add estimated tenths or hundredths. The small numbers at the corners are the full coordinates referred to the origin of the grid zone.
Nearest similar reference on this grid is 500 km distant.
ALWAYS indicate grid letter in giving a reference on this grid.

HAUK EAST
S330 – E14215/15

001908I

1:253,440

NETHERLANDS EAST INDIES GRID
EQUATORIAL NEW GUINEA ZONE

AITAPE

NEW GUINEA

REFER TO THIS MAP AS
2078 AITAPE
4 MILES TO 1 INCH

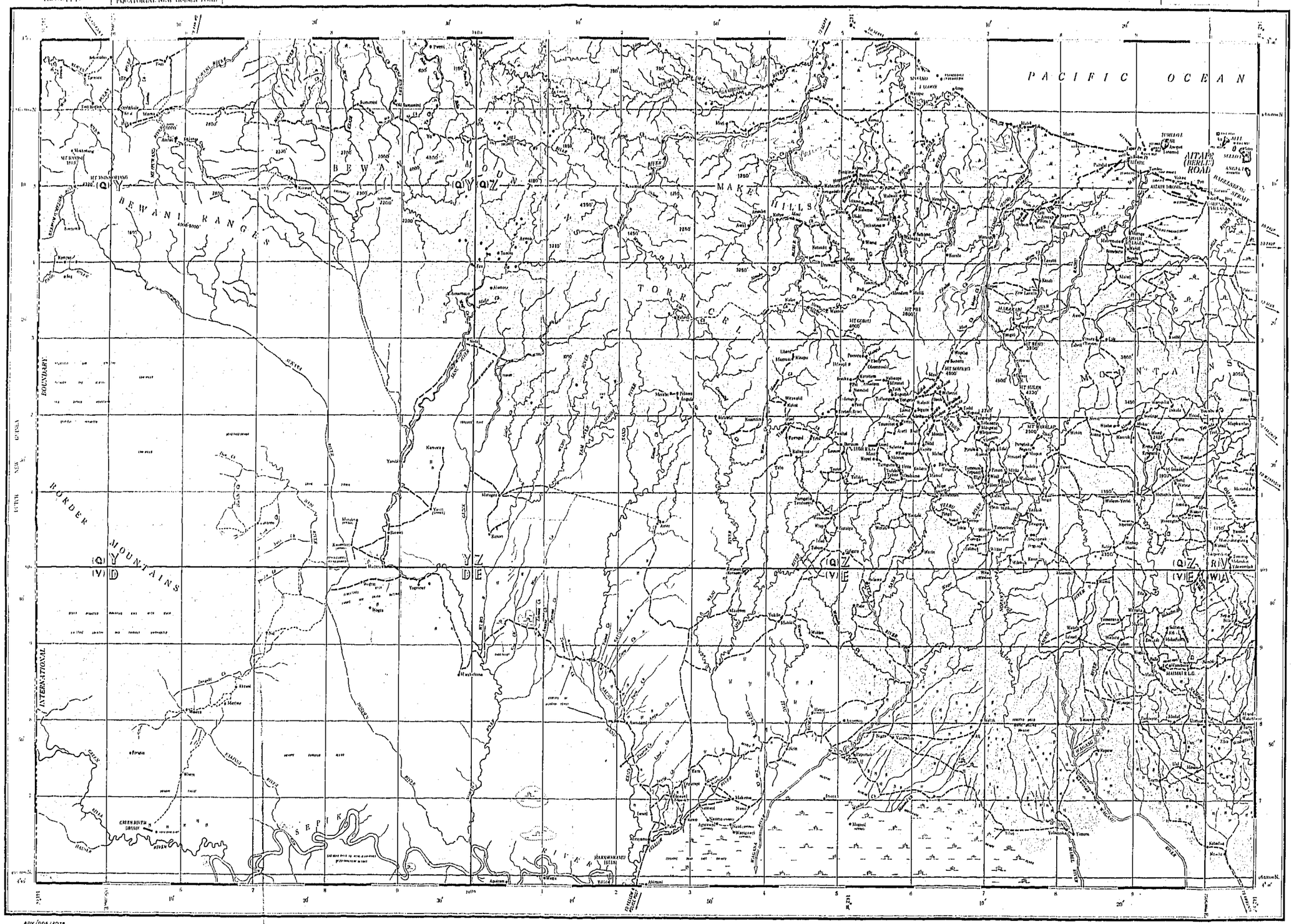

ADV/GOS/2078

CONTROL: Based on Astronomical Observations by Australasian Oil Coy. 1938-39.

AIR PHOTOS: 8th Photo Squadron, 5th Air Force, Australasian Oil Coy.

COMPILATION: 1 Aust Mob Litho Sec (AIF), Aust Svy Corps from 1 Inch Maps Produced by Base Map Plant US Army GHQ SWPA.

REPRODUCTION: 2/1 Aust Army Topo Svy Coy Mar 44
SECOND EDITION

- *Permanent Water*
- *Streams of Uncertain Course*
- *Water Race*
- *Swamp or Marsh*
- *Hill Features*
- *Limit of Navigation for Launch*
- *Coconut Plantations*
- *Rubber Plantations*
- *Native Gardens*
- *Grassland*
- *Dense Jungle Forest & Forest and Coco Mangroves*

Scale 4 Miles to 1 Inch

Miles 0 1 2 4 6 8 10 12 14 16 Miles
Yards 10000 0 10000 20000 Yards
Kilometres 10 5 0 10 20 Kilometres

1 Centimetre to 2·5344 Kilometres

INDEX TO ADJOINING SHEETS
(Approx. Magnetic Variation 9° E)



SERVICEABILITY DIAGRAM



A-Accurate: From 1 Inch Maps Produced by Base Map Plant II S.Army, GHQ SWPA.
B-Reliable from Dickerman's Sepik River Map
C-Sketchy from Numerous Maps and Plans

- *Motor Roads*
- *Jeep Tracks*
- *Foot Tracks*
- *Probable Tracks*
- *High Tension Line and Powerhouse*
- *Native Village and Mission Station*
- *Known Height* 1115'
- *Approx. Height* 3715'
- *Coral Reef*
- *Aerodrome, or E.L.G.*
- *Seaplane Base*
- *Huts, Buildings, Camps, Mines, Etc.*

TO GIVE A GRID REFERENCE ON THIS SHEET
Letters and Figures to be given as Pair of Way

POINT Rapaw LETTERS WE

EAST		NORTH	
Take west edge of square on which point lies and read the figures printed across the top and centre of each margin	8	Take south edge of square on which point lies and read the figures printed down the centre and left hand margin	7
For scale 1 inch to statute mile	6	For scale 1 inch to nautical mile	7

FULL REFERENCE WE 8677

Unit—Metre Square—10000 Reference to nearest 100

001909J

INDEX

MEAPE SHEET

NEW GUINEA

Name of Place	Feature	Grid Ref.
Abau	Rest House	(W)B 8965
Abrau	Village	(W)K 4803
Abtemai	Village	(W)K 2459
Acamoke	Village	(Q)Z 9751
Agarawaza	Village	(W)K 3167
Akafuna	Village	(W)K 8859
Akaukau	Hamlets	(W)K 1348
Akeitha	Village	(Q)Z 8237
Akenimai	Village	(W)K 2180
Akumano	Village	(Q)Y 9686
Akwai	Village	(W)K 2958
Akwapi	Old Mission	(Q)Z 9980
Akwaya	Old Mission	(Q)Z 8016
Akwarap	Village	(W)B 8044
Akwasi	Village	(W)A 8079
Ali	Island	(N)V 0556
Ali	Village	(N)V 0556
Ali	Village	(Q)Z 9056
Ali	Village	(N)V 0183
Alkwa	Creek	(Q)Z 8618
Alwapi	Village	(Q)Z 8385
Amalam	Village	(Q)Z 8003
Amar	Village	(Q)Z 8760
Amli	Village	(Q)Z 3740
Amuku	Creek	(W)K 1092
Amuno	Creek	(W)K 2581
Amwa	Island	(N)V 0552
Angel	Village	(Q)Z 7604
Angaipmuk	Village	(Q)Z 2852
Angalu	Village	(Q)Z 8 0154
Anopno	Mission	(Q)Z 9250
Ant	Hook	(Q)Z 9255
Anoti	Village	(Q)Z 8717
Arak	Village	(W)K 2175
Arap	Village	(Q)Z 8553
Aruego	Creek	(Q)Z 8450
Asimi	River	(W)K 7821
Asiar	Village	(N)V 0552
Asiki	Village	(Q)Z 3745
At	Village	(W)K 5030
Atang	Village	(Q)Z 4080
Atel	Village	(Q)Z 8333
Atsimi	Village	(Q)Z 9715
Awan	River	(W)K 1650
Awapi	Village	(Q)Z 8743
Babelsberg	Strait	(N)V 0351
Babi	River	(Q)Y 7600
Babuari	Village	(W)Y 0020
Bafia	Village	(W)Z 8280
Bafin	Village	(Q)Z 8251
Bai-i	Creek	(Q)Y 7661
Bau	Village	(Q)Z 8846
Bauami	River	(Q)Y 4866
Bawani	Ranges	(Q)Y 8540
Bawai	Mountains	(Q)Y 8752
Bawai	Range	(Q)Y 9400
Bawai	Village	(Q)Z 8514
Bifa	Creek	(Q)Y 8366
Bifin	Creek	(Q)Y 9761
Bifin	Village	(Q)Z 8606
Birim	Village	(W)Z 4392
Birin	River	(Q)Z 8053
Bisi	Creek	(Q)Y 8765
Bisp	Creek	(Q)Z 9901
Bisp Mis	Village	(Q)Z 9518
Bobai	Mountain	(Q)Z 8516
Border	Mountains	(Q)Y 4854
Brasap	Village	(Q)Z 9866
Bubi	Village	(Q)Y 8753
Bulaka	Village	(W)Z 8826
Buof	River	(Q)Z 8673
Burnum	Village	(N)Y 8816
China Point	Village	(N)Y 0439
Dau	Creek	(Q)Z 8615
Dead Tree	Lagoon	(Q)Y 8318
Dimale	Village	(Q)Z 8258
Dimabi	Creek	(W)B 8365
Ebar	Village	(Q)Z 8477
Ebru	Creek	(W)Z 8576
Ekewaki	Village	(W)Z 8770
Ekwok	Village	(W)Z 8770
Eigil	Village	(Q)Z 8918
Einanai	Village	(Q)Z 9465
Eita	Village	(W)Z 9897
Eiuf	Village	(Q)Z 8117
Eiva	Village	(N)A 0398
Ekakili	Village	(Q)Z 9391
Ekwapoba	Village	(Q)Z 9316
Eratai	Village	(Q)Z 8520
Erita	Village	(Q)Z 8520
Eratai	Village	(Q)Z 8019
Esim (Yallagi)	River	(Q)Z 7745
Fairu	Village	(Q)Z 8288
Farlagi	River	(W)B 8795
Fau	Village	(Q)Z 8639
Fwangai	Village	(Q)Z 4819
Fikri	Village	(Q)Z 8250
Fiemi	Village	(Q)Z 1856
Filabu	Creek	(Q)Z 4826
Fiyaru	River	(Q)Z 2265
Fiyuka	Village	(Q)Z 8819
Fongesa	Village	(Q)Z 8815
Fongai	Village	(W)B 8396
Fort Heijbn	Village	(Q)Y 4761
Galgatu	Village	(Q)Z 8662
Gambanga	River	(Q)Z 3562
Gaun	Creek	(W)K 2103
Gadik	River	(Q)Y 9662
Gainiri	Village	(Q)Z 8525
Garka	Mountain	(Q)Z 8838
Green	River	(W)B 4878
Green River	Range	(W)B 5565
Gubam	Village	(Q)Z 7641
Gukaiy	Village	(Q)Z 8695
Gwanullif	Creek	(Q)Z 8203
Hankai	Mountain	(Q)Y 4354
Hanser	River	(W)B 4653
Hibbisi	Creek	(Q)Y 8865
Horden	River	(W)B 8891
Ibibil	Village	(Q)Z 8116
Ibiei	Creek	(Q)Z 4925
Idafar	Creek	(Q)Z 8918
Ilanie	Village	(Q)Z 8432
Illia	Village	(Q)Y 8264
Imrem	Village	(W)Z 8470
Imrin	Creek	(W)Z 8672
Inabma	Village	(Q)Z 8259
International Boundary	Boundary	46
Irira	Creek	(Q)Z 8258
Irau	River	(W)Z 4302
Iwani	Village	(W)Z 8180
Kabuno	Village	(Q)Z 8847
Kaberaili	Village	(Q)Z 8859
Kaiari	Village	(Q)Z 8733
Kaiya	Village	(Q)Z 4136
Kakai	Village	(Q)Z 4851
Kalau	Village	(Q)Z 4852
Kalimaru	Village	(Q)Z 4816
Kambaliri	Village	(Q)Z 8850
Kamau	Village	(Q)Z 4566
Kanai	Village	(Q)Y 8615
Kapau	Village	(Q)Z 8043
Kapuk	River	(W)A 8296
Karaka	Village	(Q)Z 8334
Karaiton	Village	(Q)Z 8556
Karaiton	Village	(Q)Z 8556
Karali	Village	(Q)Z 7826
Karato	Village	(Q)Z 8116
Karuk	Village	(Q)Y 8012
Karuk	Village	(W)Y 8546
Kasas	River	(W)Z 7824
Katham	Village	(Q)Z 8980
Kaput	Village	(Q)Z 8736
Katoma	Village	(Q)Z 8980
Katoma	Village	(Q)Z 8980
Kilkam	Village	(Q)Z 9259
Kinjo	Village	(Q)Z 8334
Kiufa	Grave	(Q)Z 8545
Kiufa	Village	(Q)Z 8734
Kiufa	Village	(Q)Z 8734
Kiufa	Village	(Q)Z 8734

WAR DEPARTMENT
CORPS OF ENGINEERS U.S. ARMY

PRELIMINARY SHEET
Subject to correction

PROVISIONAL MAP

For use by War & Navy Department Agencies only
Not for sale or distribution

MAPRIK EAST
AD4/16 NORTHEAST NEW GUINEA

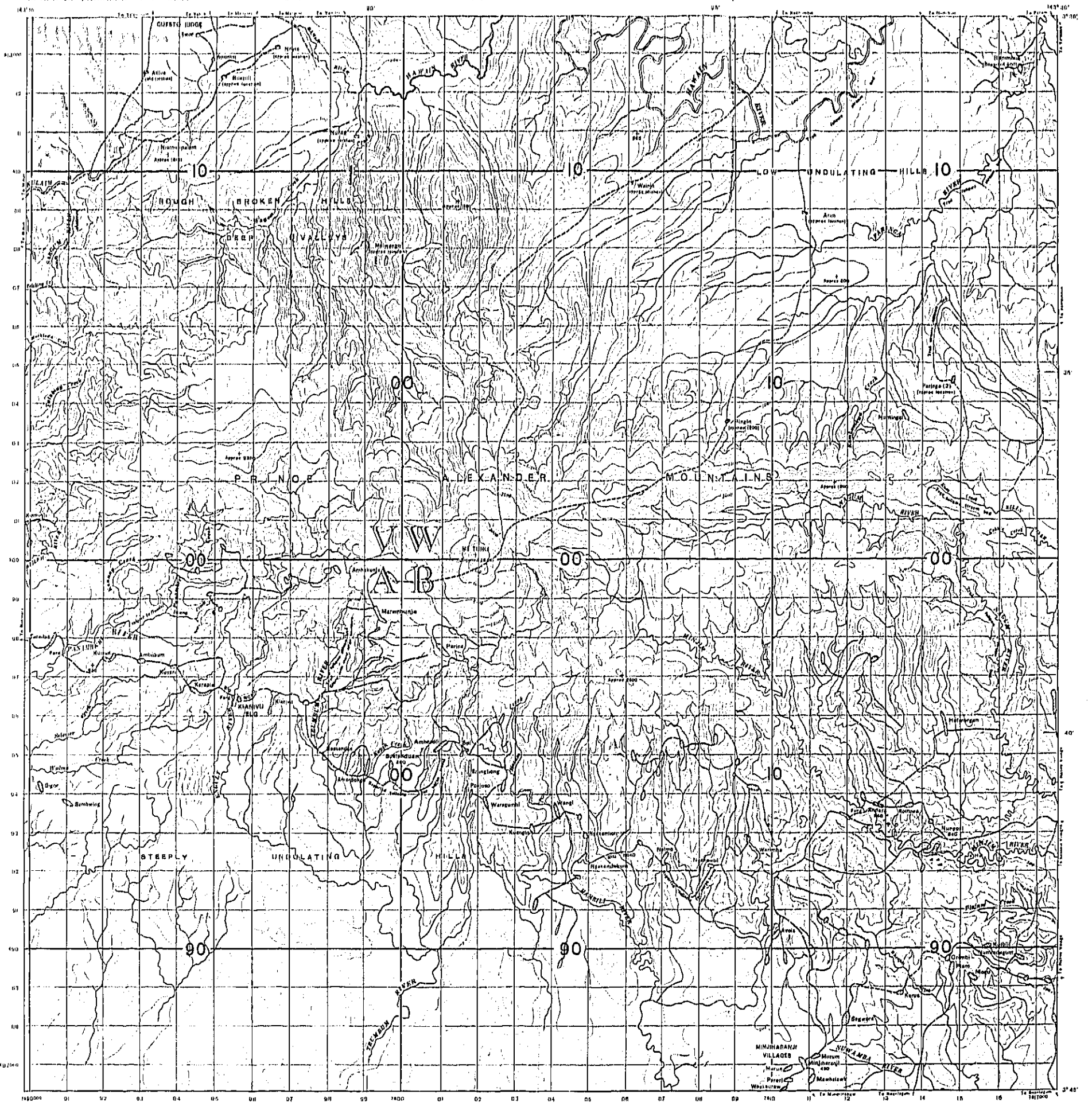
ROUGH BROKEN HILLS
DEEP VALLEYS
LOW UNDULATING HILLS
STEEPLY UNDULATING HILLS
PRINCE ALEXANDER MOUNTAINS
HAWAIN RIVER
SEPIK RIVER
SUWAMA RIVER
JAURIEL RIVER
TRUMBUN RIVER
MINJIHARANJI VILLAGES
Mt Turu
Marembunja
Ambusum
Kiarivu
Bumbuam
Waregumbi
Kuangin
Nuropai
Nuringa
Kerua
Arapi
Mawkiawi
Minjiharanji
Murum
Porori
Wabburaw
Grombi
Mam
Mogo
Kaibili
Kumwagum
Hiriwegan
Nimingai
Paringa (2)
Arim
Kuyeri
Karaiai
Kiarivu
Ambukaiga
Bumbuam
Amandaga
Bolu
Erangiang
Poiyago
Waregumbi
Wangi
Kuangin
Hiriwegan
Nuropai

WAR DEPARTMENT
CORPS OF ENGINEERS U. S. ARMY

PRELIMINARY SHEET
Subject to correction

PROVISIONAL MAP

For use by War and Navy Department Agencies only
Not for sale or distribution

WEWAK EAST
A 54/16 NORTHEAST NEW GUINEA

CAUTION.
This map was produced from aerial photographs. Due to lack of accurate ground control, distances scaled on this map may be at variance with actual ground distances. All underwater obstructions not necessarily shown.

Road classification based on photo examination and Terrain Study No.65

PACIFIC OCEAN

WEWAK

Sinabili
Bungain
Dagawat
Kandai 730
Waibab
Nomareb (Marab)
Approx 1400
Approx 1700
Wawat
941
Kamasau
Terehu
Kalap
Farok
Approx 1100
480
260
Sisa
Approx 1400
Approx 800
Sumup
Approx 400
Approx 1400
Approx 1400
SAND BEACH
Dakgulli
Ohmbipo
Ohmbipo (Forest) Pt
Ohmbipo Creek
Kaibuk Creek
Kaibuk Creek
Dagawat Creek
Nabsil Creek
Black Creek
Ilimun Creek
Yauwa Creek
Yauwa Creek
Kwambuko Creek
Yauwa Creek
Yauwa Creek
Kwambuko Creek
Kwambuko Creek
Yauwa Creek
Yauwa Creek
Yauwa

WAR DEPARTMENT
CORPS OF ENGINEERS U. S. ARMY

FIRST REVISION
This map supersedes previous edition printed in January, 1944.

PROVISIONAL MAP

For use by War and Navy Department Agencies only Not for sale or distribution

WEWAK WEST
A 64/16 NORTHEAST NEW GUINEA

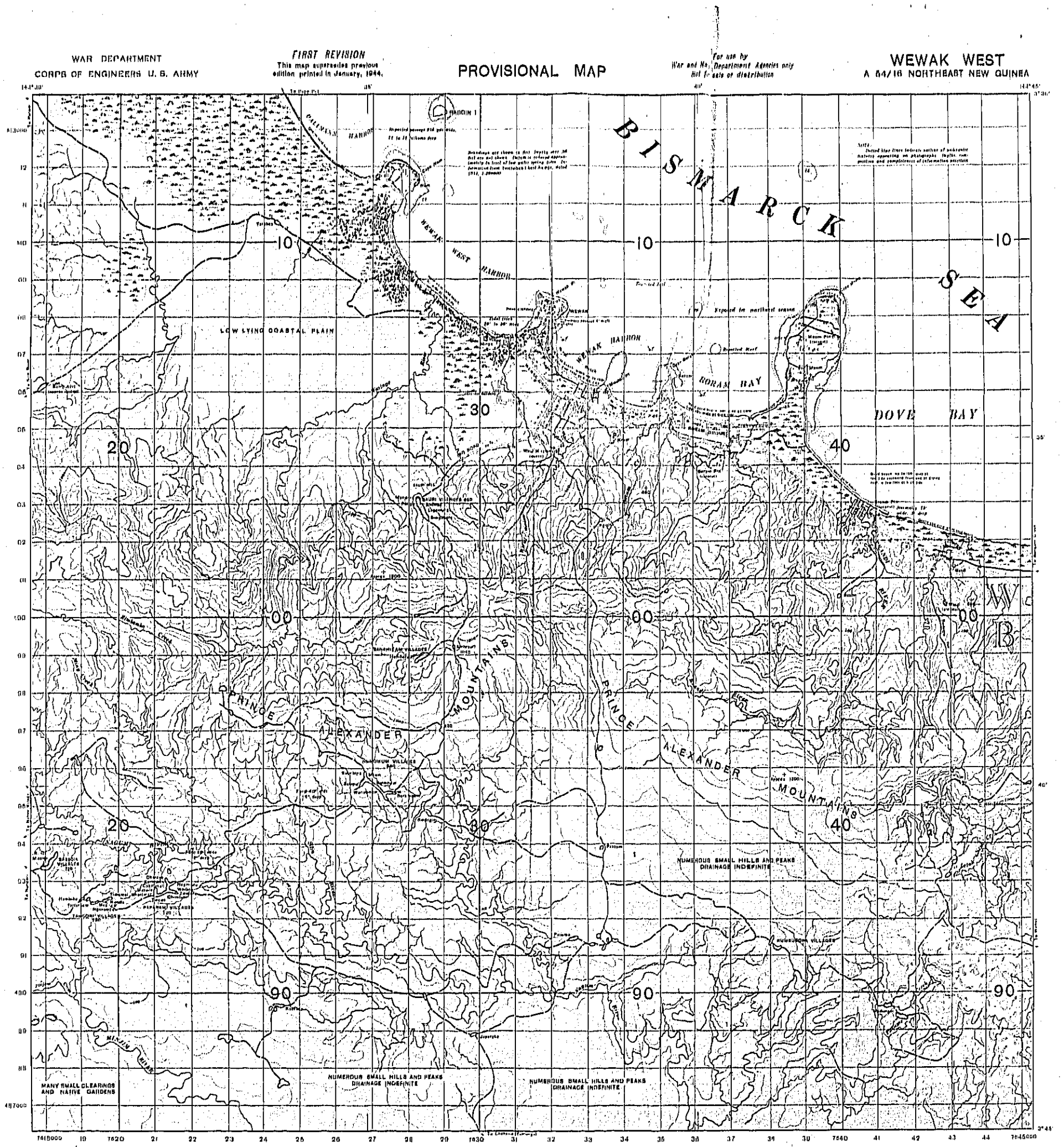

WEWAK WEST
8330-E14330/16

001913E

WAR DEPARTMENT
CORPS OF ENGINEERS U.S. ARMY

PRELIMINARY SHEET
Subject to correction

PROVISIONAL MAP

For use by War and Navy Department Agencies only
Not for sale or distribution

SUAIN EAST
A 54/16 NORTHEAST NEW GUINEA

CAUTION:
This map was prepared from aerial photographs. Due to lack of accurate ground control, distances scaled on this map may be at variance with actual ground distances.
All underwater obstructions not necessarily shown.

PACIFIC OCEAN

Prepared under the direction of the Chief Engineer, GHQ, SWPA
By Base Map Plant, U.S. Army, GHQ, SWPA, December 1943.
Planimetry compiled from trimetrogon aerial photography,
Missions: 112Y April 1943 and 307K Sept 1943
By 8th Photo Reconnaissance, 5th Air Force, U. S. Army.
Additional information from AGS, Terrain Study No. 66,
Arafu Persian Maps and Objective Folder No. 66
Formlines determined using elevations from Aroio Persian Maps
and height computations from oblique photographs.
Controlled from positions from Australasian Petroleum Co.,
position at Wewak being 3°33'52"S in latitude, 143°37'37"E in
longitude, and position at Bumar Tree being 3°04'10.69"S in
latitude and 141°60'40.77"E in longitude.
Lambert Conical Orthomorphic Projection.

INDEX TO SHEETS

Scale 1/63360 or 1 inch equals 1 mile

"WARNING FORM LINES ONLY, NOT CONTOURS"

NOTE! persons using this map will have hearing corrections and additions which come to their attention and will direct to "THE CHIEF ENGINEER, GHQ, SWPA."

RELIABILITY DIAGRAM

LEGEND
- Suitable for 2 way MT
- Suitable for 1 way MT
- Trails
- Trails, protable
- Native village
- Swamps
- Streams, intermittent
- Underwater obstruction
- Jungle
- Plantations
- Mangroves
- Form lines, interval approx 100 ft

1000 METER MODIFIED BRITISH GRID SYSTEM
N. E. I. EQUATORIAL ZONE

SUAIN EAST
S31S - E14245/15

001914F

WEWAK
NEW GUINEA

1:253,440

NETHERLANDS EAST INDIES GRID
EQUATORIAL NEW GUINEA ZONE

REFER TO THIS MAP AS
2070 WEWAK
1 MILES TO 1 INCH

P A C I F I C O C E A N

(R)V (R)W (R)V (R)W (R)W

TARAWAI (TENDANYE) ISLAND
WALIS (WALIR) ISLAND
KAIRIRU ISLAND
MUSCHU ISLAND
BISMARCK SEA
MUSCHU STRAIT
MALAHAN PASSAGE
MT HAGEN
MT WILHELM
MT HAU
MT HAMTAI
MT WRAGGE
MT USHAKA
MT TIGRI
RICELLI MOUNTAINS
SAMBER SANDS
NEW TEMBU
NEIGHBOUR BAY
DANUBE RIVER
KILLYMANAMIN
KARAMBARISI
VICTORIA BAY
MALANGEN
WEWAK
KAIRIRU
MUSCHU
AITAPE
MAY RIVER
WANIMO
JEPEK
HOSIA
MARIENBERG
TORRICELLI
ADV/008/2070

CONTROL: Based on Astronomical Observations by Australasian Oil Coy. 1938-39

AIR PHOTOS: 8th Photo Squadron, 5th Air Force. Australasian Oil Coy.

COMPILATION: 2/1 Aust Army Topo Survey Coy AIF from 1 Inch Maps Produced by Base Map Plant U S Army GHQ SWPA.

REPRODUCTION: 2/1 Aust Army Topo Svy Coy, Mar-44

SECOND EDITION

Permanent Water
Stream of Uncertain Course
Water Race
Swamp or Marsh
Hill Features
Limit of Navigation for Launch
Coconut Plantations
Rubber Plantations
Native Gardens
Grassland
Low Jungle Forest & Forest and Grass
Mangroves

Scale 4 Miles to 1 Inch

Miles 2 1 0 2 4 6 8 10 12 14 16 Miles

Yards 10000 0 10000 20000 Yards

1 Centimetre to 2·5344 Kilometres

Kilometres 10 5 0 10 20 Kilometres

INDEX TO ADJOINING SHEETS (Approx Magnetic Variations 14° E.)

RELIABILITY DIAGRAM

PACIFIC OCEAN

A Accurate :- From 1 Inch Maps Produced by Base Map Plant - U.S. Army, GHQ, SWPA.
B Reliable :- From Oil Company's Traverses
C Fairly Reliable :- From Admiralty Charts

Motor Roads
Jeep Tracks
Foot Tracks
Impassable Tracks
High Tension Line and Powerhouse
Native Village and Mission Station
Known Height
Airport, Height
Coral Reef
Aerodrome, or E.L.G.
Seaplane Base
Huts-Buildings, Camps, Mines, Etc.

TO GIVE A GRID REFERENCE TO THIS SHEET
LETTERS AND FIGURE TO BE GIVEN IN THE ORDER OF THIS

POINT WEWAK	LETTERS (50) W
East	North
The west side of square in which point lies and figure for tenths (from 0 to 9) of a mile to the right of west margin	3	The south side of square in which point lies and figure for tenths (from 0 to 9) of a mile above south margin	0
Extreme within	2	Extreme within	8

FULL REFERENCE (50) W 3208

Unit Metre Square 10000 Reference to nearest Unit

001915G

INDEX

WI WAR SHEET

NEW GUINEA

001916H