

AWM52
2nd Australian Imperial Force and
Commonwealth Military Forces unit war
diaries, 1939-45 War

Item number: 8/3/15

2/15 Infantry Battalion

June 1945, Appendices, part 2 of
3

A DET 2/15 AUST INF BN

WAR DIARY

14-30 JUN 45

APPENDICES

- A. Last light dispositions of Det for month.
- B. Overlay showing areas of responsibility for patrolling.
- C. Overlay showing Det patrolling during month.
- D. 2/13 Aust Inf Bn OO 2.
- E. Preliminary interrogation Lt TAKEDA.
- F. Report of patrol 28 Jun.
- G. Report of patrol 30 Jun.
- H. Enemy casualties for month.
- J. Special Order of the Day by Maj Gen WOOTTEN.
- K. Patrol Reports for month of Jun.
- L. Proposed patrols for period 26-30 Jun.
- M. Report from SEENEY re enemy in LABI area.
- N. Dispositions of units u/c A Det at 25 Jun.

oooooOOooooo

PATROL OVERLAY A DET 2/15 AUST INF BN


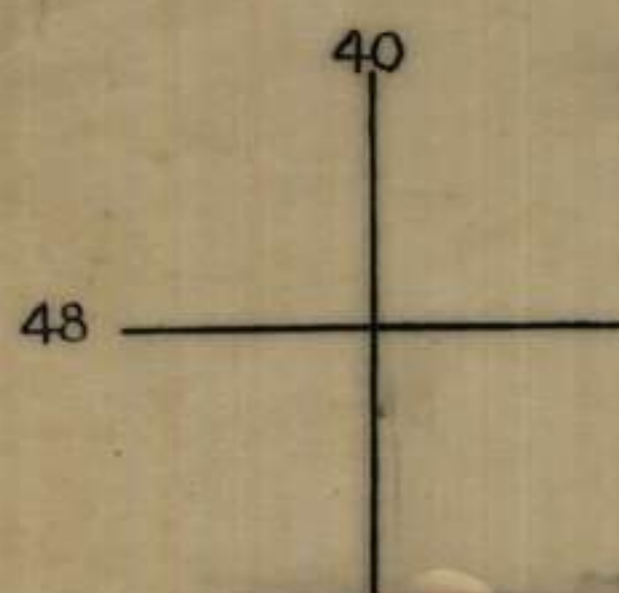
23 JUN — 30 JUN

Superimpose over BRUNEL 1:50,000

Superimpose on BRUNEL 1:50,000

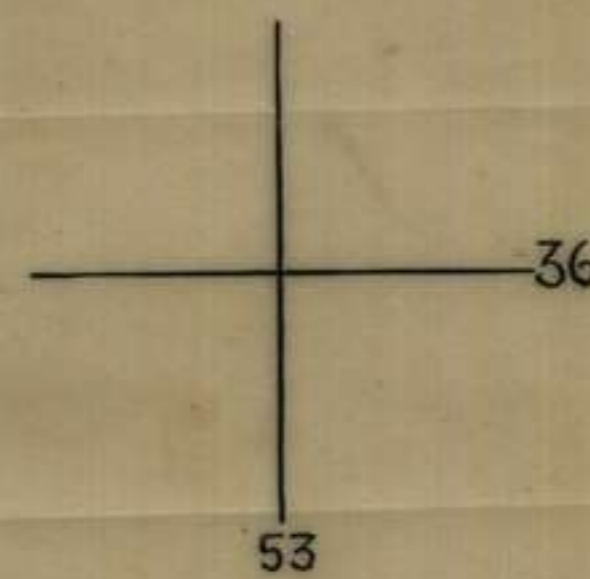
Appx

52 MGA
21/2/8
2001 3006
APPROX 2.5/5



LEGEND

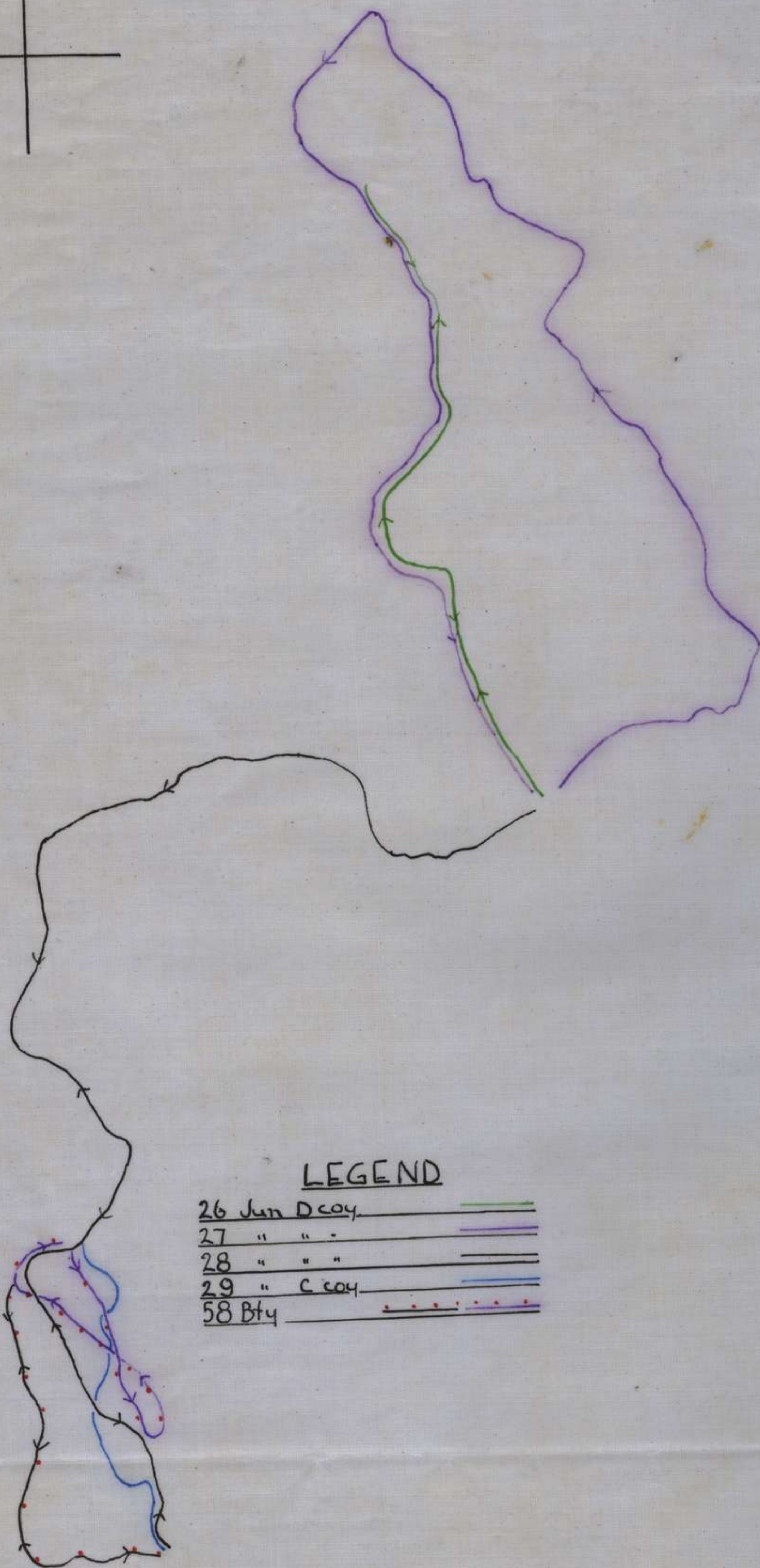
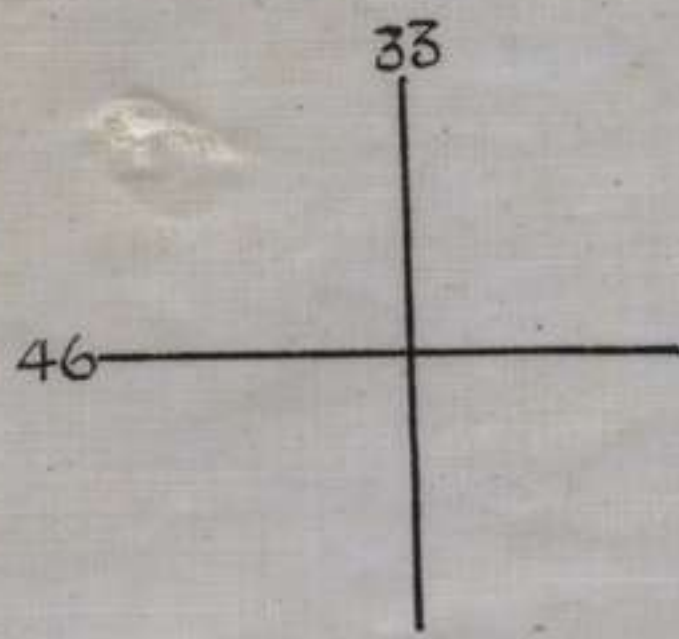
- C Coy 2/15 ———
- D Coy 2/15 ———
- 4 PL 2/15 ———
- B2 PL 3/2 MG ———
- Asqn 2/4 Armd Regt ———








Int Sec
2/15 Aust Inf Bn
1 Jul 45

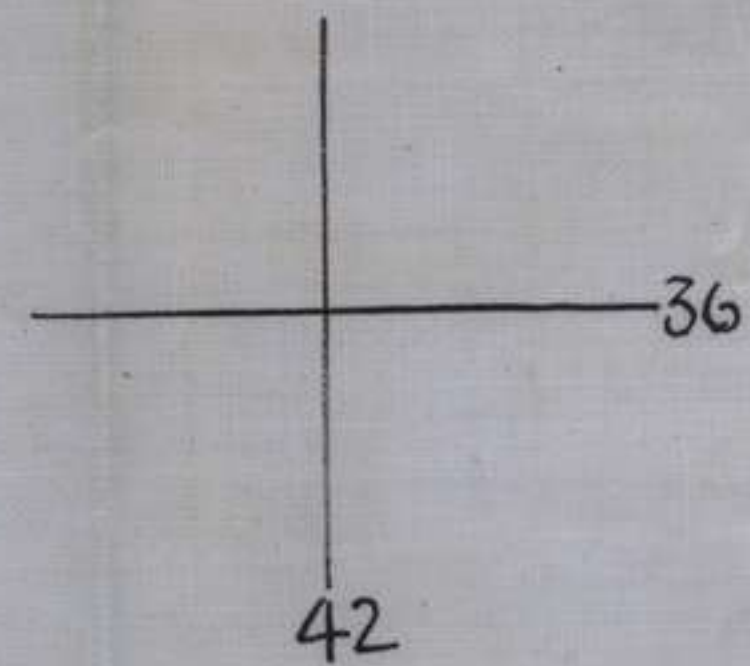
OVERLAY A DET PATROLS 26 to 29 JUN 45

Superimpose over BT AGOK and BRUNEI 1:50,000



LEGEND

- 26 Jun D coy 
- 27 " " " 
- 28 " " " 
- 29 " C coy 
- 58 Bty 




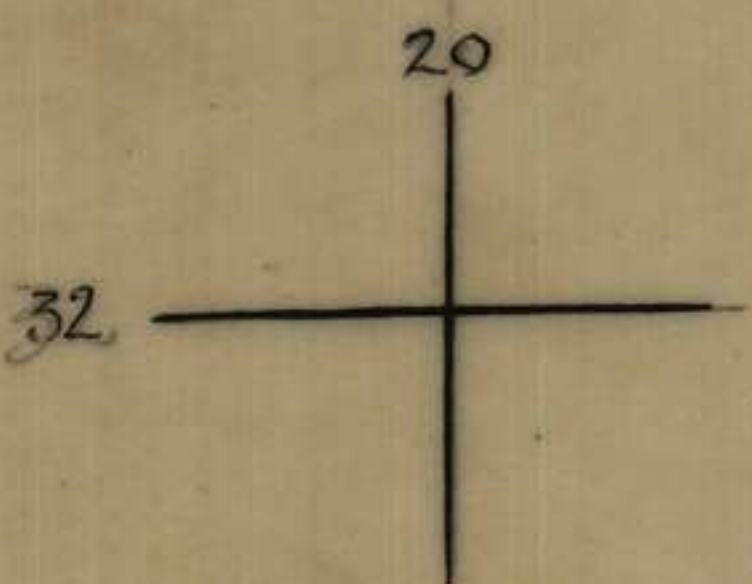
Int Sec
2/15 Aust Inf Bn
1 Jul 45

PATROL OVERLAY 17 PL D COY 2/15 AUST INF BN

27 JUN - 30 JUN

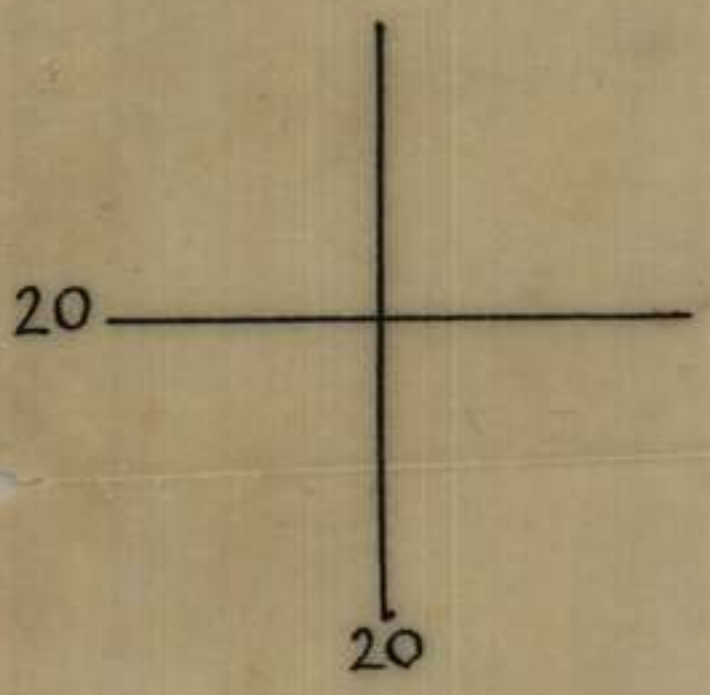
Superimpose over BT DEDAP and BT AGOK 1:50,000

AMR 25
8/13/12
JUNE 1945
APPROX 23.5

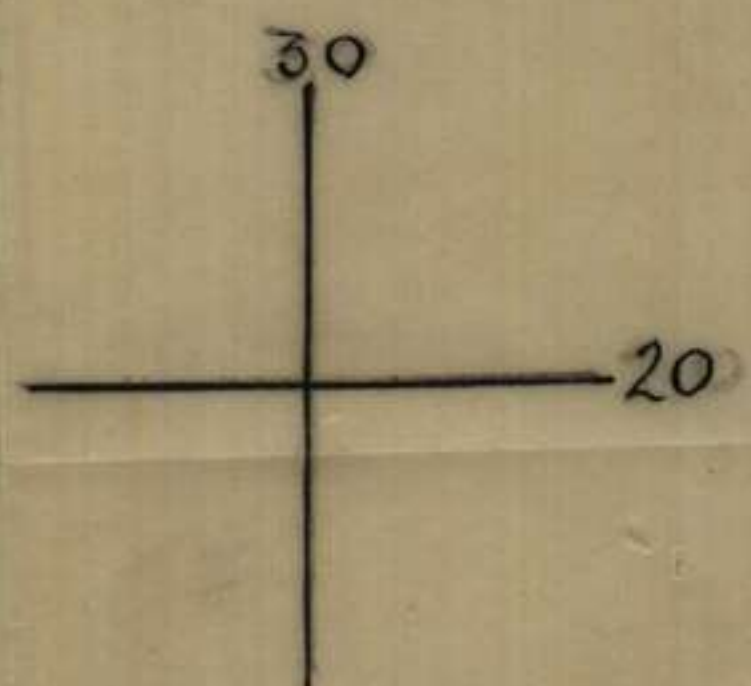


LEGEND

- 27 JUN
- 28 JUN
- 29 JUN
- 30 JUN



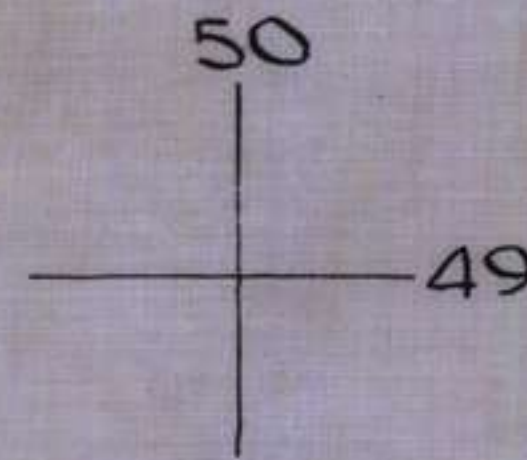
Int Sec
2/15 Aust Inf Bn
1 Jul 45



Int Sec
2/15 Aust Inf Bn
1 Jul 45

AREAS OF PATROL RESPONSIBILITY

Superimpose over BRUNEI 1:50,000



A SQN 2/9 ARMD REGT

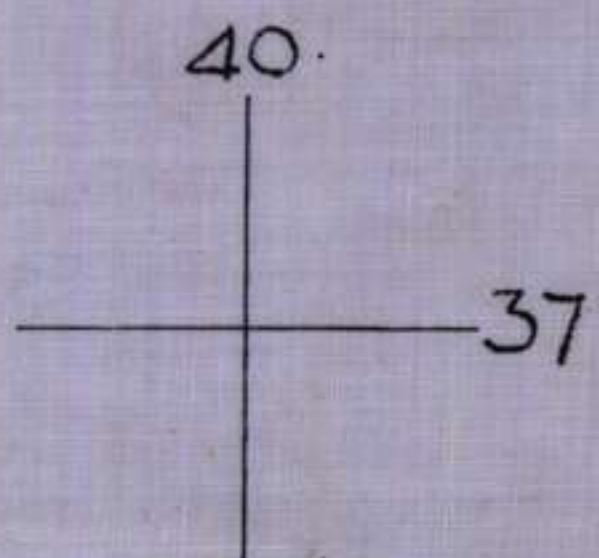
C Coy 2/15 BN

D Coy 2/15 BN

B Coy 2/2 MG BN

AREAS WEST TO TUTONG FERRY WILL BE COVERED BY SPECIAL PATROLS AS ORDERED BY THIS HQ

A SQN 2/9 ARMD REGT



D Coy 2/15 BN
SQN 2/9 ARMD REGT

↙ PANDAN

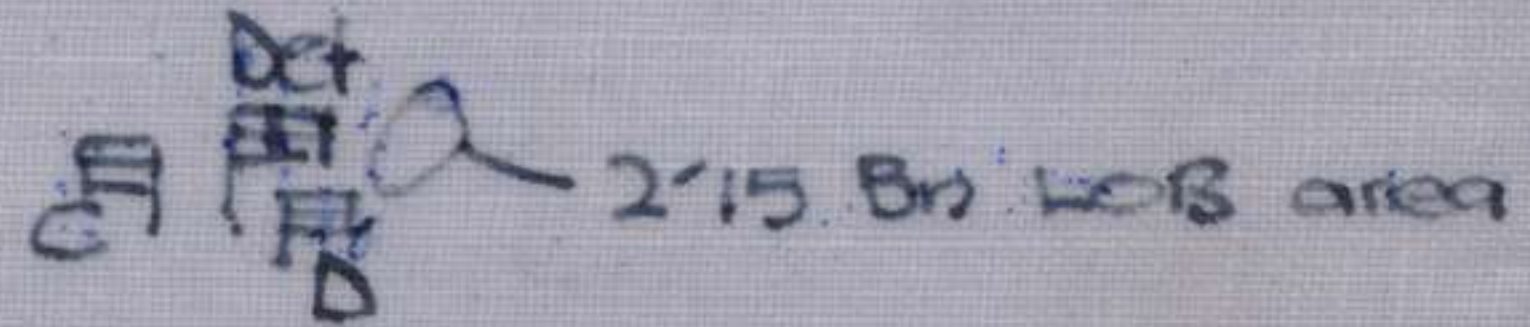
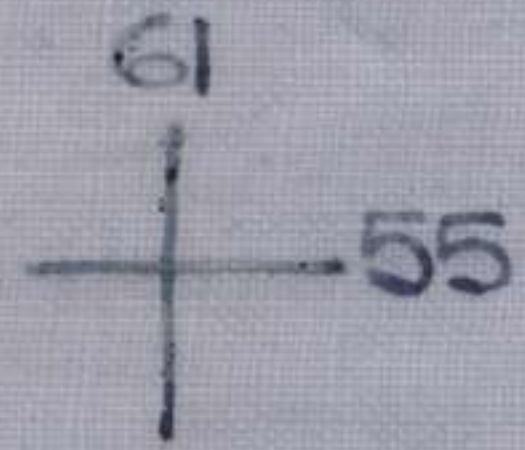
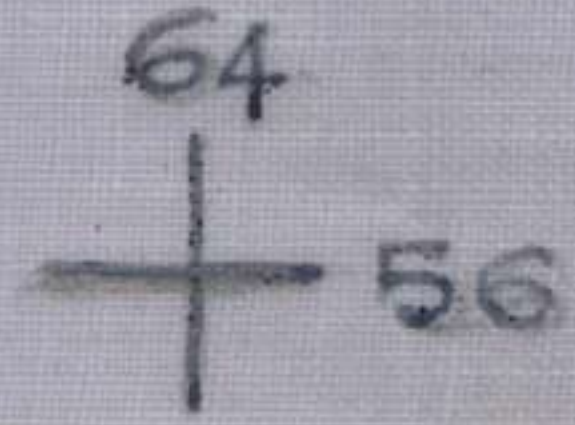
A Det 2/15 Aust Inf Bn
26 JUN 45

APPX A.

Trace showing dispositions A Det at YELLOW BEACH

15 Jun 48.

Superimpose on PELONG ROCK SOUTH-WEST
1:25000

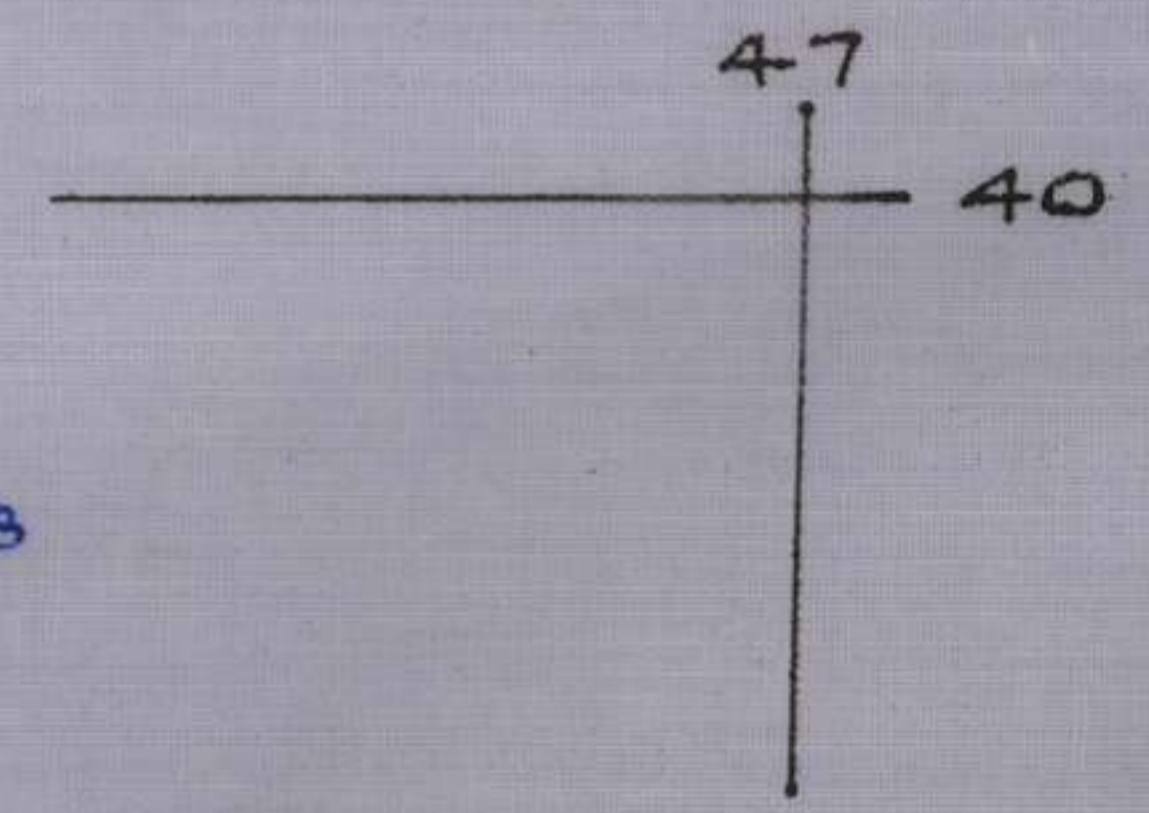
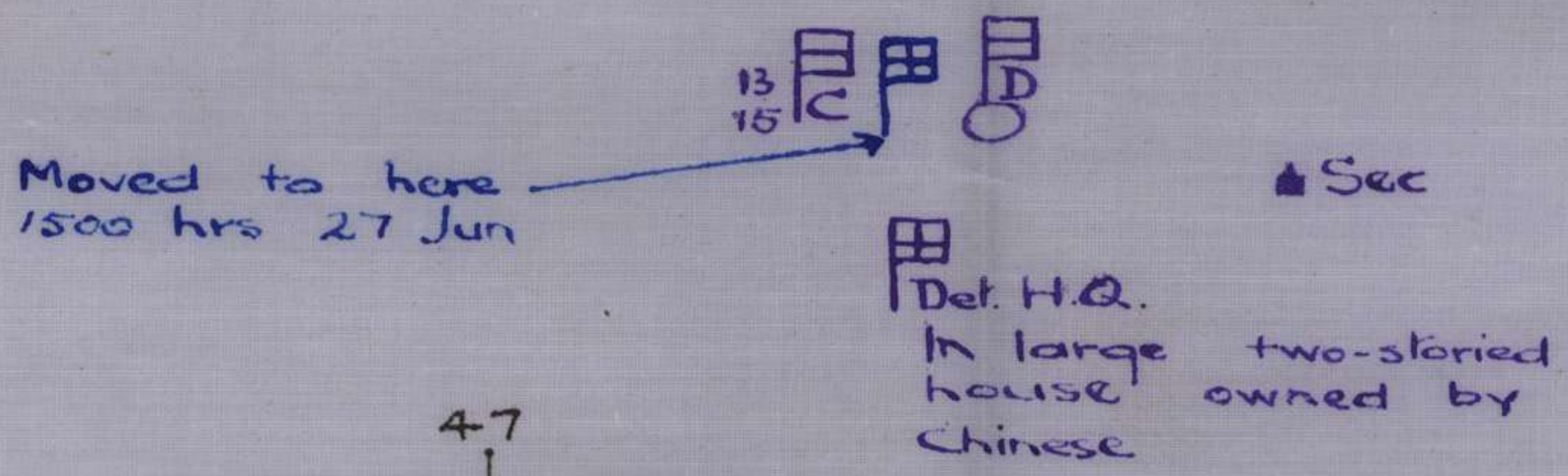
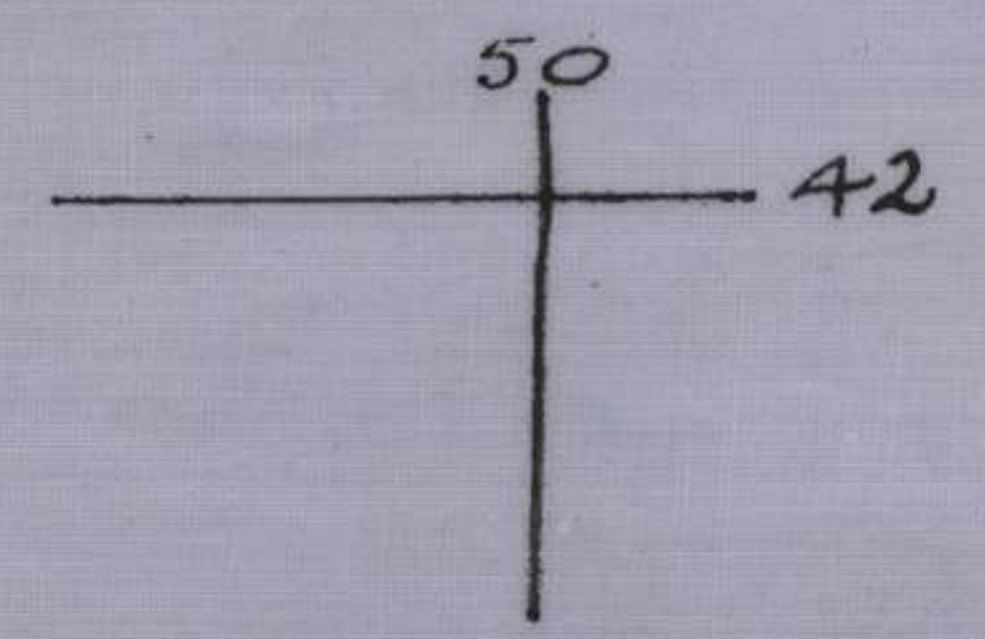


A 1949

DISPOSITIONS A DET 22 JUN '45 ET SEQ

Superimpose over BRUNEI N.E. & N.W. sheets 1:25,000

22 Jun A Det returned to BRUNEI after LUTONG operation. Intention to relieve 2/17 Det. 22 Jun moved into bivouac with coys they were to relieve.



1500 hrs on 25 Jun 17 Pl (D Coy) relieved pl 2/17 Bn at 295308

Inf Sec
2/15 Aust Inf Bn
11 Sep '45

SECRET

Copy No 16
16 Jun 45

OBOE SIX - COCONUT

2/13 AUST INF BN OPERATION ORDER 2

Reference maps: PUJUT NORTH WEST 1/25,000
PUJUT SOUTH WEST 1/25,000
LOAK BAY SOUTH EAST 1/25,000

INFORMATION

1. Topography

- (a) See 9 Aust Div Intelligence Review
- (b) Verbal by Intelligence Officer.

2. Beaches

Locations and designations see appendix A.

3. Enemy

- (a) See 9 Aust Div Intelligence Review.
- (b) Verbal by Intelligence Officer

4. Own troops

Latest information verbally by Intelligence Officer.

5. Composition of 2/13 Aust Inf Bn Group

As per Order of Battle - see appendix B.

6. Command

- (a) All troops afloat are under command Commander Naval Attack Force until landing in objective area.
- (b) On landing all troops come under command 2/13 Aust Inf Bn.

7. Shipping and craft

- (a) Shipping and craft available for transport of the 2/13 Aust Inf Bn Gp is as follows:-

3 LST carrying 32 LVT (4) and 12 DUKWS
3 LSM
4 LCT
1 LCM

- (b) Craft remaining in area after L Day as follows:-

2 DUKW
1 LCM

8. Naval

- (a) Support

Allied Naval Forces are :-

- (i) To transport and escort the assault convoy to the objective area
- (ii) To bombard targets before L day
- (iii) To provide fire support for assault landings on L day.

(b) Bombardment

- (i) Landings are being supported by direct naval bombardment and fire of close support craft.
- (ii) The naval task force in support 2/13 Aust Inf Bn Group comprises:-

- 2 Cruisers (CL)
- 2 Destroyers (DD)
- 3 LCS (L)
- 3 LCI (R)
- 2 LCI (M)

9. Air support

TAF RAAF with in support 13 US Air Force is supporting the operation by :-

- (a) Preliminary air attack.
- (b) Prearranged air bombardment will include bombing with anti personnel bombs and strafing runs.
- (c) Direct air support.

INTENTION

10. 2/13 Aust Inf Bn Group will land and capture LUTONG.

METHOD

11. 2/13 Aust InfBn Group will land in accordance with Battalion Landing Craft Table - see appendix G.

12. Assault Troops

(a) First Wave

LEFT

B Coy

With under command
one det 3 inch mortars
one sec MMG

RIGHT

A Coy

with under command
one det 3 inch mortars

(b) Second Wave

LEFT

B Coy

With under command
one det 3 inch mortars
one sec MMG
On landing two sections
pioneers come under command

RIGHT

C Coy

With under command
one det 3 inch mortars

13. Objectives and inter company boundaries

- (a) Marked on map see appendix A.
- (b) First objective - BLACK LINE
- (c) Second objective - RED LINE
- (d) Third objective - GREEN LINE
- (e) Fourth objective - BLUE LINE

14. First objective

- (a) First wave will assault and capture first objective in LVT(4).
- (b) Second wave will disembark from LVT(4) 300 yards from beach and move to BLACK LINE.
- (c) B Coy will leave 12 platoon with two LVT(4) in debarking area.

(d) Action on capturing BLACK LINE

First wave

- (i) Troops will disembark from LVT(4).
- (ii) Await arrival second wave.
- (iii) Exploit to RED LINE without further orders.

Second wave

- (i) B Coy less 12 platoon will exploit through D Coy to RED LINE.
- (ii) C Coy is battalion reserve and will hold BLACK LINE.

15. Second objective

(a) Action on capture RED LINE

- (i) Amphibian Tractor reconnaissance party will :-
Move to EAST end of GYPSY.
Reconnaissance NILE RIVER crossing.

(ii) 12 platoon B Coy will :-

Embark in two LVT(4) in stand by area.

Move forward and rendezvous with Amphibian Tractor reconnaissance party.

Cross river and cut ELADEM road at 450917.

Coy Commander B Coy will coordinate fire of mortars and MMGs to support crossing.

Disembark troops and return LVT(4) to a covered position vicinity NILE RIVER.

(iii) B Coy and D Coy will :-

Make contact on inner flanks.

Exploit to GREEN LINE on two company front without further orders.

- (iv) A Coy will exploit to GREEN LINE without further orders.

15. Third objective

- (a) Action on capture :-
 - (i) Companies will establish firm line.
 - (ii) Be prepared to exploit to BLUE LINE by patrols when ordered by this headquarters.

17. Reserve

Two companies 2/15 Aust Inf Bn will remain afloat on call.

18. Naval bombardment

- (a) The attack will be supported by naval gun fire and fire of close support craft commencing C hour minus 1.
- (b) On completion of bombardment SFCP will coordinate naval gun fire as requested.
- (c) Requests for naval support will be passed to this headquarters.

19. Air

- (a) The attack will be supported by direct anti personnel bombing and strafing of objective area concluding C hour minus 1.
- (b) Direct support

6 B25s will be on air alert relieved on station from 1000 hours to 1630 hours daily.
- (c) Air Support Party
 - (i) One Air Support Party will move with Tactical Headquarters.
 - (ii) Requests for direct air support will be passed to this headquarters.

20. Artillery

- (a) 15 Bty 2/8 Aust Fd Regt (one troop 25 pounders and one troop 75 mm) will be landed in accordance with Battalion Landing Craft Table and will move direct to gun area (suitable position 444914), and come into action immediately.
- (b) Forward Observation Officers
 - One party - D Coy
 - One party - A Coy
- (c) Initial task

Registration of targets CANADA RIDGE.
- (d) SFCP move with Tactical Headquarters.

21. Engineers

- (a) Capt R F FARDON will command all RAE units in area.

(b) Tasks in order of priority

- (i) Provide reconnaissance parties for forward companies for locating, marking and delousing minefields and booby traps.
- (ii) Preparation of beach exits.
- (iii) Assist landing of vehicles with mechanical equipment.
- (iv) Repair of main roads and arteries where necessary.
- (v) Establish water points. Target 10,000 gallons per day, and be responsible for chlorinating and detasting.
- (vi) Repair bridges and crossings as ordered.
- (vii) Preparation of AUSTER strip.

22. Tank attack

(a) 4 platoon 2/13 Aust Inf Bn less two guns.

(b) Tasks

- (i) Beach defence. One gun sited on each beach flank of first objective.
- (ii) Beach patrols and coast watching.

23. MMG

(a) 1 platoon B Coy 2/2 Aust MG Bn

Tasks

- (i) Beach defence one section sited on each beach flank of first objective.
- (ii) Be available for support of forward troops when required.

(b) 2 platoon 2/13 Aust Inf Bn

One section under command D Coy.
One section under command B Coy.

24. Mortars

(a) 3 platoon HQ Coy allotted as follows:-

- (i) One detachment under command A Coy
- (ii) One detachment under command B Coy
- (iii) One detachment under command C Coy
- (iv) One detachment under command D Coy

(b) Detachment strength 12, extra personnel to carry bombs.

(c) Platoon Headquarters on landing moves with C Coy.

25. Flamethrowers

- (a) One section No 5 platoon with 4 flamethrowers will be in battalion reserve.
- (b) Requests for flamethrowers will be passed to this Headquarters.
- (c) Pioneer officer will arrange necessary fuel and compressed air cylinders as available.

26. Pioneers

- (a) One flamethrower section as above.
- (b) Two sections on landing will come under command B Coy as company reserve.
- (c) One section normal duties Tactical Headquarters.

27. Amphibious tractors (LVT(4))

- (a) B Coy 727 Amphibian Tractor Bn is to provide 32 LVT(4) for assault landing as per landing diagram and Craft Landing Table.

(b) Landing first wave

- (i) LVT(4) will :-

Move to first objective.

Disembark troops.

Return to rally area.

(c) Landing second wave

- (i) LVT(4) will :-

Move to general line 300 yards from beach.

Disembark troops.

- (ii) Three LVT(4) will :-

Remain in disembarkation area with 12 platoon B Coy.

On capture RED LINE one LVT(4) will move forward to EAST end GYPSY and recce NILE RIVER crossing.

- (iii) Remainder LVT(4) return to rally area.

- (d) Free boats carrying Tactical Headquarters will :-

Land and move to area directed by Battalion Commander.

(e) River crossing

When Amphibian Tractor reconnaissance party has selected suitable crossing 12 platoon B Coy will :-

- (i) Embark in two LVT(4) in stand by area.

- (ii) Move forward to rendezvous with reconnaissance commander.

- (iii) Cross NILE RIVER and exploit to ELADEM road at 450917.
 - (iv) Disembark troops and return LVT(4) to covered position.vicinity NILE RIVER.
 - (v) On arrival covered position LVT(4) will be prepared to support by fire 12 platoon B Coy.
 - (vi) Await further orders.
- (f) Use of weapons
- (i) All forward guns in first wave only, will be manned by assault troops and fired on orders from boat team leader 500 yards from beach.
 - (ii) Rear weapons will NOT be fired.
 - (iii) When moving to objective areas guns will only be fired on orders from boat team leader.
- (g) Rally area - location SOUTH of GYPSY 439919.
- (h) LVT(4) will remain until L plus 1 returning in same ships morning 21 Jun.
- (j) Third wave carrying artillery will NOT proceed to gun area 443913 until capture of RED LINE.

28. Beach Group

- (a) Detachment RAN Beach Commandos will mark CRIMSON BEACH.
- (b) Capt LLOYD will assist Maj H H COOPER in Beach Maintenance Area.

29. DUKW

- (a) Detachment 106 DUKW Coy is to provide 12 DUKWs for :-
 - (i) Landing troops, guns and vehicles in accordance with Battalion Landing Craft Table.
 - (ii) Transport of stores from LSMs to Beach Maintenance Area.
 - (iii) DUKWs in fourth wave carrying artillery will NOT proceed to gun area 444914 until RED LINE is captured.
- (b) Two DUKWs will remain in area under command.

30. Landing of Force

- (a) After landing assault waves all LCVP used as guide boats will be available for ferry service.
- (b) Priority of unloading
 - (i) On receipt of signal from Commander ashore "Land the second assault", LCVP will ferry personnel ashore in the following priority :-

LST 2 - Bow No 562
LST 3 - Bow No 667
LST 1 - Bow No 573

(ii) On receipt of signal from Commander ashore "Land the reserves", two companies 2/15 Aust Inf Bn on LST 573 and LST 667 will be landed in one wave of 8 LCVPs.

31. Indiscriminate firing

Indiscriminate firing of weapons either by day or night will NOT be tolerated.

32. Black out precautions will be observed according to situation.

33. Landing Diagram See Appendix C.

34. Battalion Landing Craft Tables See Appendix G

35. Distribution Force to Ships See Appendix D

36. LOVE DAY 20 Jun 45

37. CHARLIE HOUR 0930 hours

38. Patrol Policy

(a) All companies will patrol assisted by engineers within own areas of responsibility at first light in order to inspect all roads, tracks, culverts and defiles, to discover and disarm any newly laid charges by infiltration of enemy and prevent demolition.

ADMINISTRATION

39. Embarkation

Embarkation Programme see Appendix F.

40. Force Stores

(a) Q Branch 9 Aust Div is arranging to land 21 days initial maintenance stores of all types in beach maintenance area.

(b) Capt J E SEARLE will be responsible for organisation, control and issue of the above stores.

(c) Separate instructions to be issued to Capt J E SEARLE.

41. Beach Organisation and Command

(a) Beach maintenance area for battalion group will be established CRIMSON BEACH after capture second objective.

(b) Commander CRIMSON BEACH is Major H H COOPER.

(c) Beach working parties will be provided by 2/13 Aust Inf Bn left out of battle group.

(d) Allocation of areas within beach head see Appendix H.

(e) Capt LLOYD will produce FIRST KEY PLAN and in conjunction with Major H H COOPER will be responsible for allotment of areas within beach maintenance area.

42. Ammunition)

43. Supplies) as for OBOE SIX

44. Water)

45. Salvage)

46. Conservation of all supplies

Strict conservation of ammunition, water, POL will be observed.

47. Recovery

(a) Detachment 2/118 Aust Bde Wksp will be located in beach maintenance area.

48. Medical

(a) Lt Col MORGAN 2/12 Aust Fd Amb will be in command of all medical units in the area.

(b) MDS will be located in general area 43693, see Appendix H.

(c) Light ADS on landing moves forward with assault vicinity RAP.

(d) RAP with battalion headquarters.

(e) Malaria control unit on landing will come under command 2/12 Aust Fd Amb.

(f) Evacuation of Casualties

(i) Two LCVPs ex LST will stand off shore after landing complete for evacuation of casualties to LST.

(ii) One LCM remains in area under command 2/12 Aust Fd Amb.

49. Returns

(a) All units and sub units under command 2/13 Aust Inf Bn will submit daily strength states to 2/13 Aust Inf Bn Rear Headquarters by 2000 hours daily.

(b) Strength states will be submitted asat 1800 hours daily.

(c) Attention is directed to procedure as laid down in 9 Aust Div Administrative Order 2.

(d) Strength states will be submitted by the required time, and lateness in submission will NOT be tolerated.

50. Dress

(a) As for OBOE SIX

(b) Until further orders shirts will be worn at all times unless washing or swimming.

51. Hygiene

As for OBOE SIX

52. Provost

(a) Detachment 9 Aust Div Pro Coy on landing come under comd Major H H COOPER. Duties as for OBOE SIX.

(b) Regimental police normal duties.

53. Prisoners of war

- (a) All prisoners of war will be blindfolded and returned to battalion headquarters as quickly as possible.

54. Unit B Echelon Area

See Appendix H.

55. Burials

Cemetery area - see Appendix H.

56. Civil Affairs

- (a) A detachment BBKAU is accompanying the battalion and is to be responsible for matters of civil administration, native affairs, native labour, distribution of relief supplies and medical treatment of natives.
- (b) Natives for the most part are Mahomedans. Their customs and their womenfolk will be respected. Dealing with natives will be friendly but NOT familiar. All soldiers will be acquainted with "BORNEO BOOK FOR SERVICEMEN" and its directions will be enforced.
- (c) Troops will NOT bathe naked in the presence of natives.
- (d) There may be Chinese in the area of operations. It is expected they will be friendly to our troops.
- (e) Army rations, supplies, clothing or equipment will NOT be given to or traded with natives or other civilians.
- (f) Native villages are out of bounds to all troops except members of BBKAU and others expressly authorised to enter them.
- (g) Natives will NOT be employed except through BBKAU.
- (h) (i) Looting or unnecessary destruction of civilian property will NOT be tolerated. Commanders will promptly report any case to this headquarters.
- (ii) These offences, theft, pillage, and all offences against natives or other civilians will be Court Martial offences. Commanders will ensure that necessary action is instituted if they be committed.
- (iii) Location native compound see Appendix H.
- (j) Security
- (i) NO military information such as strengths, unit identity, movement of troops or officers' names except BBKAU officers will be given to any natives or other civilians.
- (ii) Civilians will NOT be permitted to loiter near bivouac areas or installations.

57. De Waterproofing

On disembarkation, vehicles will immediately proceed to vehicle transit area where drivers will carry out first stage of de waterproofing.

58. Postal

Detachment 9 Aust Div Postal Unit will be located in beach maintenance area.

INTERCOMMUNICATION

59. Location of Headquarters

2/13 Aust Inf Bn Tactical Headquarters

Afloat - On LST 562.

Ashore - Initially 300 yards from beach reference 436918 thence as situation demands. Probable area shown in Appendix H.

2/13 Aust Inf Bn Rear Headquarters

Ashore - with unit B echelon.

60. Wireless Diagram

Appendix reserved.

61. Line Maintenance

(a) All lines will be laid off left side of roads and tracks.

(b) Lines will be poled and treed as they are laid.

62. Wireless Silence

(a) Wireless silence on L Day will be maintained by all army stations until one hour before C Hour.

(b) On L Day listening watch will be maintained from two hours before C Hour.

(c) Emergency messages will be passed through naval channels prior to breaking of wireless silence.

(d) After wireless silence is broken it will be re-imposed or broken again only by means of appropriate codewords.

63. Communications for air warning

(a) When the force is ashore, air warning will normally be given by telephone. Appropriate action will be taken on receipt of the following codewords:

FLASH BLUE	Enemy or unidentified planes approaching.
FLASH RED	Enemy air attack imminent.
FLASH WHITE	All clear.

(b) Under such conditions the following control terms may also be relayed:-

CONTROL GREEN All guns will hold fire except in case of direct attack and then only automatics including light AA will be used.

CONTROL YELLOW All guns engage hostile aircraft independently.

64. Frequencies

Reserved.

65. Panel Signals - Ground to Air

- (a) Visual ground to air signalling by CCBP 8 combined panel system.
- (b) Meanings temporarily assigned to local assignment panel numbers of the local assignment section of CCBP 8 are as follows:-

<u>Panel Group</u>	<u>Meaning</u>
70	I am staying where I am.
71	I require my position.
72	I know my position.
73	Require boots and clothes
74	Am heading for coast in direction of T
75	Require direction to nearest food dump.
76	Will go to food dump indicated by you and remain there.
77	All is well. No assistance required.
78	Come again tomorrow.

- (c) Unit identification panel display will consist of three digit (number) panels displayed vertically below the flash index. Such groups will be read from top to bottom below the indicator. In this case the numeral indicator Y will NOT be used.
- (d) Unit identification panel display number - 419.
- (e) Numbers 00 to 69 inclusive will be issued to companies.

66. Pyrotechnics

The following pyrotechnic signals will be used between ground troops and aircraft:-

(a) by ground troops

	<u>Meaning</u>
Aust 2 inch multi-star Green	Artillery fire or bombs falling within our lines.

(b) By aircraft

	<u>Meaning</u>
2 Star Red	Display front line panel. Air attack about to commence
2 Star Green	My mission has been completed.
Six white flares parachute Mark 6.	First wave 500 yards from beach.

67. Fluorescent Panels

- (a) Yellow fluorescent panels will be used by 2/13 Aust Inf Bn Group to indicate positions of FOREMOST INFANTRY ONLY as follows:-
- (i) When direct air support is about to be given.
 - (ii) When friendly aircraft requests an indication of forward positions by alternate dips and climbs or by firing flares. See above.
 - (iii) When the communications of an isolated forward body of troops break down and air reconnaissance to locate them is expected.
- (b) Fluorescent panels will NOT be used to mark dropping grounds or headquarters.
- (c) The panels will only be displayed YELLOW side uppermost.
- (d) Panels will be rolled up before troops resume their advance.
- (e) Panels will be carried by Signal Platoon and issued as required.

68. Code Names

- (a) Code names for places and features see Appendix I.
- (b) Code names for objectives see Appendix I.
- (c) Other code names reserved.

69. Signal Centre

- (a) As distinct from 2/13 Aust Inf Bn Tactical Headquarters Signal Office, a switchboard and line terminal will be established at Rear Headquarters 2/13 Aust Inf Bn..
- (b) 9 Aust Div rear link at 2/13 Aust Inf Bn Tactical Headquarters at all times.

70. Passwords

Issued by Intelligence Section.

71. Security

Strict attention will be given to security of telephone and RT conversations.

72. Time Zone

Item time will be used. Zone suffix I.

73. Synchronisation

- (a) Ship's time will be used while afloat.
- (b) After landing as per 2/13 Aust Inf Bn Standing Orders for Battle paragraph 7

74. Transmission of Press Traffic

Press representatives will NOT be permitted to speak over any wireless or line channel.

ACKNOWLEDGE

W. H. ... Capt
Adjnt 2/13 Aust Inf Bn

Signed at **2145 I**

Issued by hand.

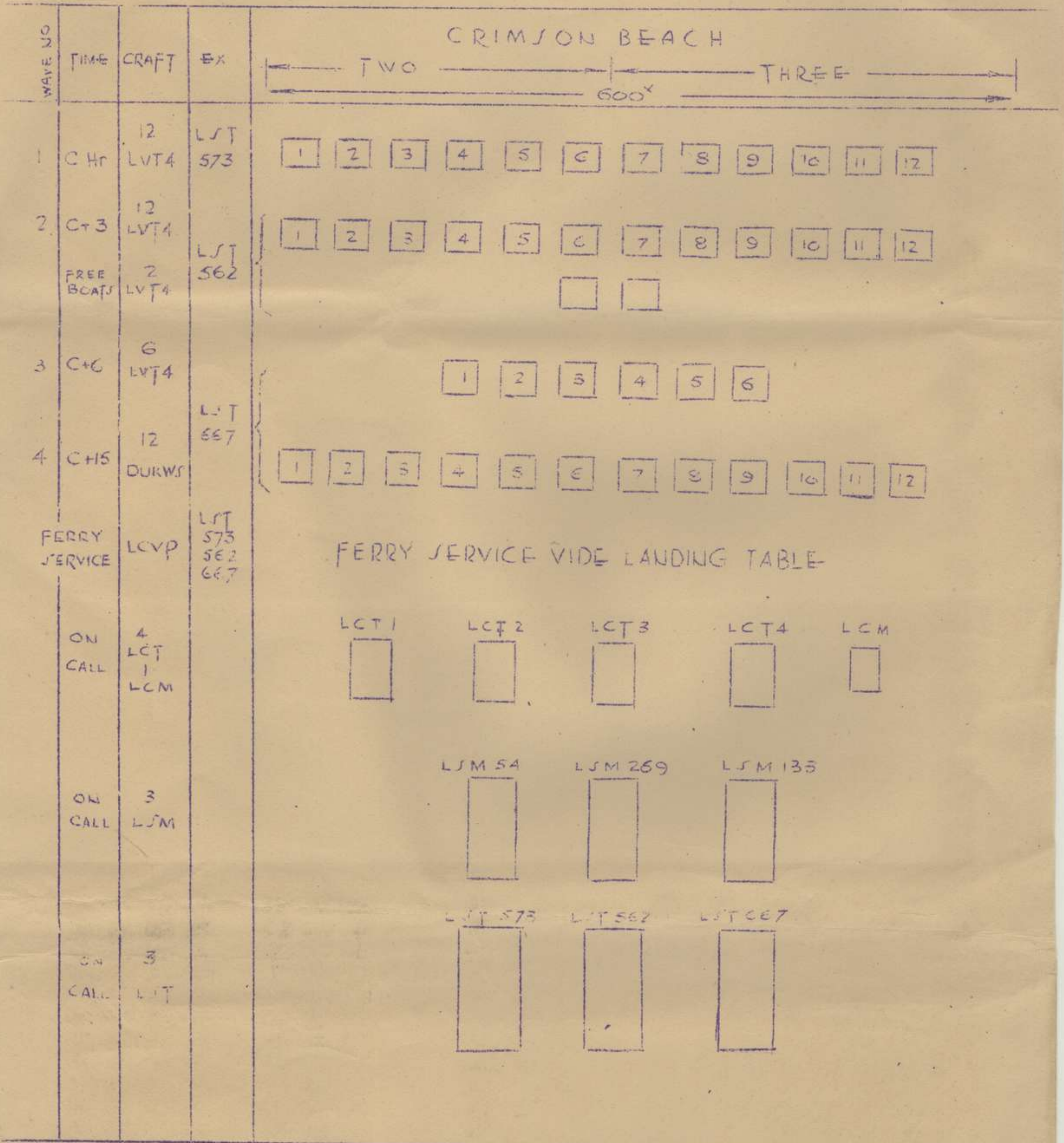
DISTRIBUTION:

	Order		Appendices								
	Copy	No	A	B	C	D	E	F	G	H	I
A Coy	1		1	1	1	1		1	1	1	1
B Coy	2		2	2		2		2	2	2	2
C Coy	3		3	3	3	3		3	3	3	3
D Coy	4		4	4	4	4		4	4	4	4
MMG Pl	5		5	5	5	5		5	5	5	5
Mortar Pl	6		6	6	6	6		6	6	6	6
Tk A Pl	7		7	7	7	7		7	7	7	7
Pnr Pl	8		8	8	8	8		8	8	8	8
Air Support Party	9		9	9	9	9		9	9	9	9
CTU 76.20.25	10		10	10	10	10		10	10	10	10
Commander MARTIN	11		11	11	11	11		11	11	11	11
2/8 Aust Fd Regt	12	9	12	12	12	12		12	12	12	12
SFCP	13	10	13	13	13	13		13	13	13	13
2/3 Aust Fd Coy	14	11	14	14	14	14		14	14	14	14
B Coy 2/2 MG Pl	15	12	15	15	15	15		15	15	15	15
Coy 2/15 Aust Inf Bn	16	13	16	16	16	16		16	16	16	16
Coy 2/15 Aust Inf Bn	17	14	17	17	17	17		17	17	17	17
Comd	18		18	18	18	18		18	18	18	18
2 IC	19		19	19	19	19		19	19	19	19
Adjnt	20	15	20	20	20	20		20	20	20	20
Assistant Adjnt	21		21	21	21	21		21	21	21	21
IO	22		22	22	22	22		22	22	22	22
Sig Offr	23	16	23	23	23	23		23	23	23	23
OM	24		24	24	24	24		24	24	24	24
PMO	25		25	25	25	25		25	25	25	25
RSM	26		26	26	26	26		26	26	26	26
Comd LOB Gp	27		27	27	27	27		27	27	27	27
Capt J E SEARLE	28		28	28	28	28		28	28	28	28
Maj N F RANSOM	29		29	29	29	29		29	29	29	29
2/26 Aust Sup Dep Pl	30		30	30	30	30		30	30	30	30
106 DUKWS Coy	31		31	31	31	31		31	31	31	31
2/12 Aust Fd Amb	32		32	32	32	32		32	32	32	32
1 Aust Beach Gp	33	17	33	33	33	33		33	33	33	33
BBCAU	34	18	34	34	34	34		34	34	34	34
20 Aust Inf Bde	35-19		35-	35-	35-	35-		35-	35-	35-	35-
	36		36	36	36	36		36	36	36	36
9 Aust Div	37-20		37-	37-	37-	37-		37-	37-	37-	37-
	39		39	39	39	39		39	39	39	39
File	40-		40-	40-	40-	40-		40-	40-	40-	40-
	41		41	41	41	41		41	41	41	41
War Diary	42-21-		42-	42-	42-	42-		42-	42-	42-	42-
	43	22	43	43	43	43		43	43	43	43

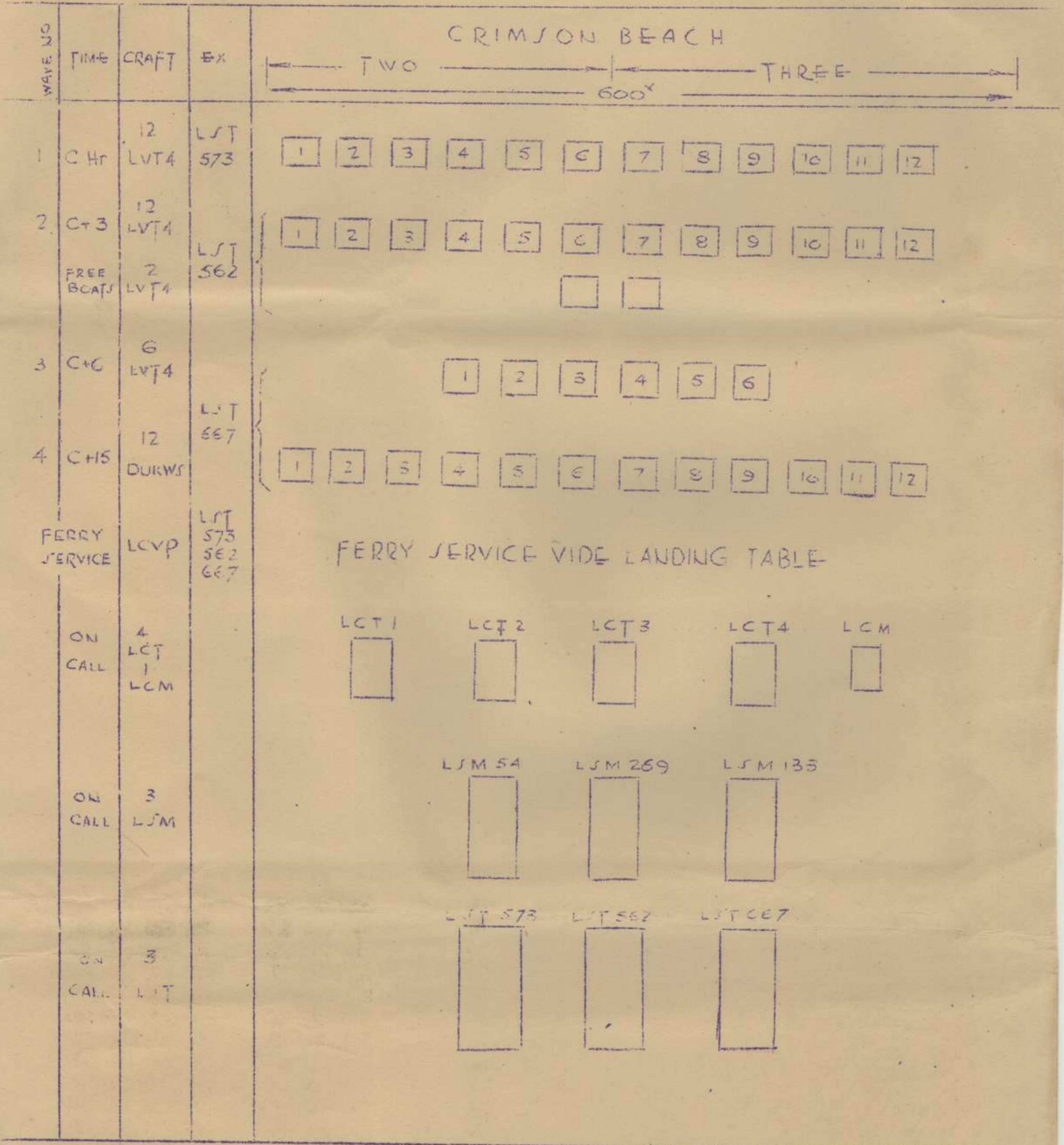
Ser	Unit	pers	Vehs			Trlrs			Mech Eqpt			Guns			Total Guns & Vehs	DW out of vehs	Remarks
			Jeep	2 1/2 Ton	Misc	Jeep	Water	Comp ress	Tracs tors	Doz ers	Auto Pat-rol	25 Pdr	75 mm	2 Pdr			
(a)	(b)	(c)	(d)	(e)	(f)	(g)	(h)	(i)	(j)	(k)	(l)	(m)	(n)	(o)	(p)	(q)	(r)
1	INF 2/13 Aust Inf Bn	760	12			10											
2	2/13 Aust Inf Bn LOB	60													24	25	
3	2/15 Aust Inf Bn (2 Coys)	240															
4	1 Pl 2/2 MG Bn	34	1			1									2		
5	ARTY 15 Bty 2/8 Aust Fd Regt.	237	7	4		3	1		2			4	4		25	20	
6	SFCP	8	1												1		
7	ENGRS Tac HQ 2/3 Aust Fd Coy	8	2			2									4		
8	1 Pl 2/3 Fd Coy	65	2	1	4(a)	2		1	1						11	10	(a) Tippers (2 with overhang)
9	11 Pl 2/16 Fd Coy (less one)	50	1	1	2(b)	1			1						6		
10	det 2/1 Mech Eqpt Coy (see)	10									2	1			3		(b) Tippers
11	SIGS det 9 Aust Div Sigs	4	1			1									2		With 112 Set
12	det 20 Aust Inf Bde Sig Sec	4															
13	det 3 Aust Engr Sig Sec	3	1			1									2		Units shown thus are at present in LABUAN area.
14	det Aust Cipher Sec	2															
15	AASE det 2/26 Sup Dep Pl	12	1			1									2		
16	det 2/13 Tpt Pl (Lt)	4	2			2									4		
17	det 2/16 Tpt Pl (Lv)	8		4(a)											4		
18	det 106 DUKW Coy	30			12										4		(c) Incl Water Truck
															12		

(a)	(b)	(c)	(d)	(e)	(f)	(g)	(h)	(i)	(j)	(k)	(l)	(m)	(n)	(o)	(p)	(q)	(r)
19	<u>MED</u> HQ 2/12 Aust Fd Amb §	57	1	1	1	1	1								5	15	Units shown thus are at present in LABUAN area
20	B Coy 2/12 Aust Fd Amb	70	1			1									2		
<u>MISC UNITS</u>																	
21	det RAN Beach Cdo	10															
22	det Beach Gp	2															
23	Air Sp Party §	7	2			1									3		
24	det BECAU	2															
25	det 9 Aust Div Pro Coy	4															
26	det AFIS	1															
27	det B Aust FS Sec	1															
28	det 34 Aust FS Sec (EE)	1															
29	det 2/58 Aust LAD	9	1			1									2		
30	727 Amp Trac Bn §	110			32 (a)										32		(a) IWT(L)
31	det CI Corps	1															
32	IO 9 Aust Div	2															
TOTALS		1816	36	11	52	28	2	1	4	2	1	4	4	2	146	70	

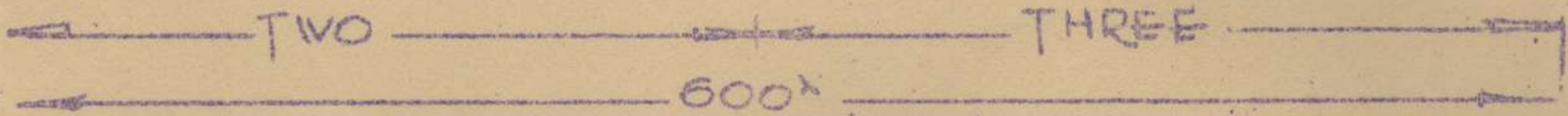
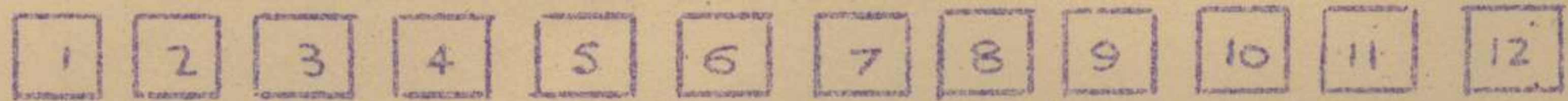
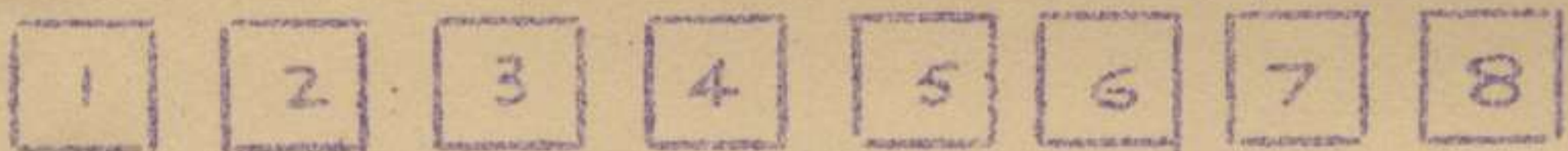
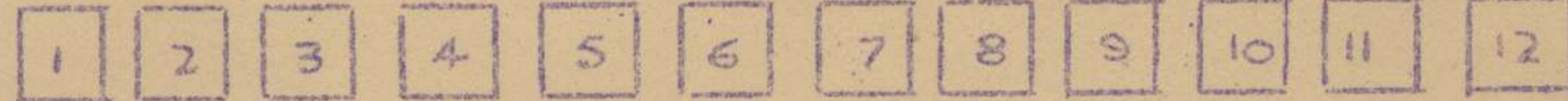
2/13 AUSTRALIAN INF BN GP
LANDING DIAGRAM



2/13 AUST INF BN GP
LANDING DIAGRAM



LANDING DIAGRAM (Alternative)
(Using LCVP only)

WAVE	TIME	CRAFT	EX	<p style="text-align: center;">CRIMSON BEACH</p> 
1	CHR	10 LCVP	LST's 573 E 562	
2	C+3	8 LCVP	LST's 562 E 657	
3	C+10	12 DUKW	LST 667	 <p style="text-align: center;">Remainder - LCT etc - as shown in original Landing Diagram</p>

SECRET

Appx D to ~~24~~
2/13 Aust Int Bn 002.

2/13 AUST INT BN OP

~~TOP SECRET~~

DISTRIBUTION OF FORCE TO SHIPS

(a)	(b)	Craft or Ship	Vehs										Stores	
			Personnel	Jeep	2 1/2 & 3 ton	Misc Vehs	Mech Hqpt	Trlr Jeep	Trlr Misc	Cans	Total Guns & Vehs	Unit	Foroc	
(a)	(b)	(a)	(a)	(c)	(f)	(g)	(h)	(i)	(j)	(k)	(l)	(m)	(n)	(o)
1	2/13 Inf Bn	LST 1	312											
3	Two Coys 2/15 Inf Bn		120											
5	15 Bty 2/8 Pd Regt		6											
7	2/3 Pd Coy		12											
21	Beh Co RAAF Cdo		6											
30	727 Amp Trac Bn		40			12						12		
33	det PR & Press		2											
34	V & O		2											
			500			12						12		
1	2/13 Inf Bn	LST 2	385	1									1	
	(a) Pre-loaded in LVT4													
5	15 Bty 2/8 Pd Regt		6											
7	2/3 Pd Coy		6											
12	20 Inf Bde Sig Sec		4											
14	det Cipher Sec		2											
20	B Coy 2/12 Pd Amb		30											
21	Beh Co RAAF Cdo		4											
22	Beh Co		5											
31	det of Cans		4											
30	727 Amp Trac Bn		46			14						14		
32	10 9 Div		2											
34	V & O		2											
35	NGU		7											
			500	1		14						14		
1	2/13 Inf Bn	LST 3	39	2a					1a				3	
	(a) Pre-loaded in DUKW													
	(b) " " " LVT4													
3	2/15 Inf Bn		120											
4	1 Pl 2/2 MG Bn		32											
5	15 Bty 2/8 Pd Regt		145									4a 4b	10	
6	SFCP		8	1									1	
9	11 Pl 2/16 Pd Coy		40											
15	2/26 Sup Dep Pl		10											
18	det 106 DUKW Coy		30				12						12	
20	B Coy 2/12 Pd Amb		28											
23	Air Sp Party		7	2a					1a				3	
24	det DBOAU		4											
25	det 9 Div Pro Coy		4											
26	det ATIS		1											
27	det B FS Sec		1											
28	det 34 FS Sec (III)		1											
29	det 2/58 LAD		7											
30	727 Amp Trac Bn		24										6	
	det PR & Press		2											
	V & O		2											
			505	7		12			2			3	35	

(a)	(b)	(c)	(d)	(e)	(f)	(g)	(h)	(i)	(j)	(k)	(l)	(m)	(n)	(o)
5	15 Bty 2/8 Fd Regt	LSM 1	4	2				2					4	
8	2/3 Fd Coy		18	1	2			1	1				5	
9	11 Pl 2/15 Fd Coy		8	1	3			1					5	
10	det 2/1 ME Coy		4				1						1	
17	2/16 Tpt Pl (Hvy)		6		3								1	
19	HQ 2/12 Fd Amb		53	1					1			2		
			93	4	9		1	4	2			20		
1	2/13 Inf Bn	LSM 2	6										25	
2	2/13 Inf Bn LOB		30										10	
8	2/3 Fd Coy		23										15	
20	B Coy 2/12 Fd Amb Div Labour		10 25											
			94										50	
2	2/13 Inf Bn LOB	LSM 3	30											
5	15 Bty 2/8 Fd Regt Div Labour		48 25											20
			103										20	
10	2/1 ME Coy	LOT 1	3				1						1	
1	2/13 Inf Bn		6	3				3					6	
8	2/3 Fd Coy		4		1		1						2	
9	11 Pl 2/16 Fd Coy		2				1						4	
17	2/16 Tpt Pl (Hvy)		2		1								1	
11	det 9 Div Sigs		4	1				1				2		
			21	4	2		3	4					13	
1	2/13 Inf Bn	LOT 2	6	3				1		2			6	
5	15 Bty 2/8 Fd Regt		4				2						2	
8	2/3 Fd Coy		4		2								2	
10	2/1 ME Coy		3				1						1	
			17	3	2		3	1		2			11	
1	2/13 Inf Bn	LOT 3	6	3				5					3	
4	1 Pl 2/2 MG Bn		2					1					2	
5	15 Bty 2/8 Fd Regt		16	3	2			1					6	
15	2/26 Sig Coy Pl		2	1				1					2	
			26	8	2			8					18	
5	15 Bty 2/8 Fd Regt	LOT 4	8		2				1					
8	2/3 Fd Coy		6	3				3					3	
16	2/13 Tpt Pl (Lt)		4	2				2					4	
20	B Coy 2/12 Fd Amb		2	1				1					2	
13	J Muz Sigs Sec		3	1				1					2	
29	det 2/50 LAD		2	1				1					2	
			25	8	2			8	1				19	
19	HQ 2/12 Fd Amb	LSM	4	1	1			1					3	
	det Posta Unit	LST 3	2											
	det ADos Pump		2											
	det 2/118 Bde Wasp		1											

SECRET

OPERATION COCOA IUT

AMENDMENT NO 1

2/13 AUST INF BN GP

EMBARKATION PROGRAMME

Amend table as follows:-

(a) Page 3

LCT 1	Col (h) now reads 18 Jun 1200I	Col (k) now reads 18 Jun 1600I	Vehs } 19 Jun 0900I	Pers }
LCT 2	do	do	do	
LCT 3	Col (h) now reads 18 Jun 1800I	Col (k) now reads 19 Jun 0800I		
LCT 4	do	do		

2/13 AUST INF BN GP

Bd

~~SECRET~~

EMBARKATION PROGRAMME

Appx F to 2/13 Aust Inf Bn 002

Unit (a)	Ship (b)	OC Troops (c)	Pers		Vehs (f)	Priority (g)	Due at PA Area (h)	PA Area (i)	Loading Point (j)	Date & Time of Loading (k)	ECO & Load- ing Offr (l)	Remarks (m)
			Foot (d)	Veh (e)								
727 Amp Trac Bn 2/13 Inf Bn one Coy 2/15 Inf Bn 15 Bty 2/8 Fd Regt 2/3 Fd Coy Bch Gp RAN Cdo det PR & Press V & O	LST 1 Bow No 573	Maj CRIBB 2/13 Aust Inf Bn		40	12xLVT4	1-12	PM 17 Jun 17 Jun 1800I	Unit Lines YELLOW	BROWN Beach RED	PM 17 Jun 19 Jun 1000I	Capt BISHOP	Move from: YELLOW to RED in LVT4 to be issued separately
727 Amp Trac Bn 2/13 Inf Bn 15 Bty. 2/8 Fd Regt 2/3 Fd Coy 20 Inf Bde Sig Sec det Cipher Sec B Coy 2/12 Fd Amb Bch Gp RAN Cdo Bch Gp det CI Corps IO 9 Div V & O MCU	LST 2 Bow No 562	Capt FAULKNER 2/13 Inf Bn		46	14xLVT4 1xJeep@	1-14	PM 17 Jun 17 Jun 1800I	Unit Lines YELLOW	BROWN Beach RED	PM 17 Jun 19 Jun 1000I	Capt BISHOP	@ Pre- loaded in LVT4

(a)	(b)	(c)	(d)	(e)	(f)	(g)	(h)	(i)	(j)	(k)	(l)	(m)		
727 Amp Trac Bn	LSI 3 Bow No 667	Coy Comd 2/15 Inf Bn		24	6xLVT4	1-6	AM 17 Jun	Unit Lines	BROWN Beach	AM 17 Jun	Capt BISHOP			
106 DUKW Coy			30	12xDUKW	7-18									
2/13 Inf Bn			39	1xJ&T 1xJeep			17 Jun 1800I	YELLOW Beach	RED Beach	19 Jun 1000I			Pre- loaded in DUKW	
one Coy 2/15 Inf Bn			120											
1 Pl 2/2 MG Bn			32											
15 Bty 2/8 Fd Regt			145	1xJeep 1 xJeep 4xGuns 4xGuns 1xJeep										Pre- loaded in LVT4
SFCP			8											
11 Pl 2/16 Fd Coy			40											
2/26 Sup Dep Pl			10											
B Coy 2/12 Fd Amb			28											
Air Sp Party			7	1xJ&T 1xJeep										
det BBCAU			2											
det 9 Div Pro Coy			4											
det ATIS			1											
det B FS Sec			1											
det 34 FS Sec (EE)	1													
det 2/58 LAD	7													
det PR & Press	2													
V & O	2													
2/3 Fd Coy	LSM 1 Bow No 54		12	6	1xJ&T 2x2 1/2 T 2 Sleds 1xTr Misc 6 3x2 1/2 T 8 1xJ&T 3x3 Ton 4 Auto Part 4 1x3T & Misc Trlr 4 2xJ&T	1A,1B 10A,11 10B 2,3,5 14A,14B 4,8,9 6A,6B 12A-13B	17 Jun 1200I	YELLOW	YELLOW	Vehs 18 Jun 1000I Pers 19 Jun 0900I	Maj SPELL ECO Loading Offr to be detailed			
2/16 Tpt Pl (Hy)														
11 Pl 2/16 Fd Coy														
2/1 ME Coy														
2/12 Fd Amb														
15 Bty 2/8 Fd Regt				49										

2/13 AUST INF BN GP LANDING CRAFT TABLE

SECRET

LST 1

Craft Available : 12 LVT (4) (Issued in conjunction with 2/13 Aust Inf Bn OO 2 dated 16 Jun 45)
 Ex LST1

Copy No. _____
 Sheet No. 1.

Ldg Craft Ser. No.	LANDING CRAFT		PERSONNEL		LOAD			MANNING		LANDING		REMARKS	
	No.	Type	Sub-unit	March- ing	On vehs	Guns	Vehs	Stores	Place	Time	Beach		Time
(a)	(b)	(c)	(d)	(e)	(f)	(g)	(h)	(i)	(j)	(k)	(l)	(m)	
1	12	LVT(4)	D Coy 2/13 Aust Inf Bn 16 Pl : Pl HQ Two secs Bn HQ : SB 2/3 Aust Fd Coy Engr Recce party Beach Gp: Naval Cdo	2 18 1 2 3 26				Aslt stores carried on man plus beach lamps and signs			CRIMSON Two	H Hr	
2		LVT(4)	2/13 Aust Inf Bn D Coy - 16 Pl - One Sec Pl HQ Coy HQ Bn HQ : SB HQ Coy: Signn Mortar personnel	10 3 4 1 2 6 26				Aslt stores carried on man			do.	do.	
3		LVT(4)	2/13 Aust Inf Bn(D Coy) 17 Pl : Pl HQ Two secs HQ Coy: Mortar personnel	2 18 6 26				do.			do.	do.	
4		LVT(4)	2/13 Aust Inf Bn(D Coy) 17 Pl : Pl HQ One sec Coy HQ Bn HQ : SB Int Sec (continued)	3 10 5 1 1 26				do.			do.	do.	

2/13 AUST INF BN GP LANDING CRAFT TABLE (continued)

SECRET

Sheet No. 2

(a)	(b)	(c)	(d)	(e)	(f)	(g)	(h)	(i)	(j)	(k)	(l)	(m)
4 (con tin ued)		HQ Coy : Sigmn	2									
		2/8 Aust Fd Regt:	3									
		Arty FOO	25									
5	LVT(4)	2/13 Aust Inf Bn(D Coy)										
		18 Pl : Pl HQ	3				Aslt			CRIMSON	H hr	
		One sec	10				stores			Two		
		HQ Coy: MMG personnel	14				carried					
			27				on man					
6	LVT(4)	2/13 Aust Inf Bn(D Coy)										
		18 Pl : Pl HQ	2				do.			do.	do.	
		Two secs	18									
		Bn HQ : SB	1									
		Beach Gp: Nav Cdo	3									
		2/3 Aust Fd Coy:										
		Engr Recce party	4									
			28									
7	LVT(4)	A Coy 2/13 Aust Inf Bn										
		7 Pl : Pl HQ	2				do.			CRIMSON	H Hr	
		Two secs	22							Three		
		Bn HQ : SB	1									
			25									
8	LVT(4)	A Coy 2/13 Aust Inf Bn										
		7 Pl : One sec	10				do.			do.	do.	
		Pl HQ	3									
		Coy HQ	5									
		Bn HQ : SB	1									
		HQ Coy: Sigmn	2									
		Mortar personnel	6									
			27									
9	LVT(4)	A Coy 2/13 Aust Inf Bn										
		8 Pl : Pl HQ	2				do.			do.	do.	
		Two secs	22									
			24									
10	LVT(4)	2/13 Aust Inf Bn										
		A Coy - 8 Pl - Pl HQ	3				do.			do.	do.	
		One sec	10									
		Coy HQ	5									
		Bn HQ : SB	1									
		Int Sec	1									

(continued)

2/13 AUST INF BN GP LANDING CRAFT TABLE (continued)

SECRET

Sheet No. 3

(a)	(b)	(c)	(d)	(e)	(f)	(g)	(h)	(i)	(j)	(k)	(l)	(m)
10 (continued)		HQ Coy : Sigmn 2/8 Aust Fd Regt : Arty FOO	2 3 25									
11	LVT(4)	2/13 Aust Inf Bn: A Coy-9 Pl - Pl HQ One Sec HQ Coy : Mortar personnel 2/3 Aust Fd Coy: Engr Recce party	3 11 6 6 26				do.			do.	do.	
12	LVT(4)	2/13 Aust Inf Bn: A Coy-9 Pl- Two secs Pl HQ Bn HQ : SB Beach Gp : Naval Cdo	20 2 1 3 26				do.			do.	do.	

12 LVT(4) ex LST 2.

1	12	LVT(4)	2/13 Aust Inf Bn : B Coy-10 Pl : Pl HQ Two secs Bn HQ : SB	2 22 1 25				Aslt stores carried on man		CRIMSON Two	H plus 3	
2		LVT(4)	2/13 Aust Inf Bn : B Coy-10 Pl: One sec Pl HQ Coy HQ Bn HQ : SB HQ Coy: Sigmn Mortar personnel	10 3 4 1 2 6 26			do.			do.	do.	
3		LVT(4)	2/13 Aust Inf Bn: B Coy-11 Pl: Pl HQ Two secs HQ Coy: Mortar personnel	2 20 6 28			do.			do.	do.	
4		LVT(4)	2/13 Aust Inf Bn : B Coy-11 Pl: Pl HQ One sec Coy HQ	3 11 5			do.			do.	do.	

(continued)

2/13 AUST INF BN GP LANDING CRAFT TABLE (continued)

SECRET

Sheet No. 4

(a)	(b)	(c)	(d)	(e)	(f)	(g)	(h)	(i)	(j)	(k)	(l)	(m)
4 (continued)		Bn HQ : SB Int Sec HQ Coy: Sigmn Public Relations:	1 1 2 2 25									
5	LVT(4)	2/13 Aust Inf Bn: B Coy-12 Pl:Pl HQ One sec HQ Coy :MMG personnel	3 11 12 26				do.			do.	do.	
6	LVT(4)	2/13 Aust Inf Bn: B Coy-12 Pl:Pl HQ Two secs Bn HQ : SB	2 22 1 25				do.			do.	do.	
7	LVT(4)	2/13 Aust Inf Bn: C Coy-13 Pl:Pl HQ Two secs Bn HQ : SB	2 20 1 23				do.			CRIMSON Three	H plus 3	
8	LVT(4)	2/13 Aust Inf Bn: C Coy-13 Pl;One sec Pl HQ Coy HQ Bn HQ : SB HQ Coy: Sigmn Mortar personnel	9 3 4 1 2 5 24				do.			do.	do.	
9	LVT(4)	2/13 Aust Inf Bn: C Coy-14 Pl: Pl HQ Two secs HQ Coy:MMG personnel	2 20 1 6 28				do.			do.	do.	
10	LVT(4)	2/13 Aust Inf Bn: C Coy-14 Pl: Pl HQ One sec (continued)	3 10				do.			do.	do.	

2/13 AUST INF BN GP LANDING CRAFT TABLE (continued)

SECRET

Sheet No. 5

(a)	(b)	(c)	(d)	(e)	(f)	(g)	(h)	(i)	(j)	(k)	(l)	(m)
10		Coy HQ Bn HQ : SB Int Sec HQ Coy: Sigmn Vis & CBE	5 1 1 2 2 24							do.	do.	do.
11	LVT(4)	2/13 Aust Inf Bn : C Coy-15 Pl : Pl HQ One sec Bn HQ : SB Beach Gp: Naval Sigs	3 10 1 4 18							do.	do.	do.
12	LVT(4)	2/13 Aust Inf Bn: C Coy-15 Pl : Pl HQ Two secs	2 20 22							do.	do.	do.

2 LVT(4) ex LST 2 (FREE BOATS)

1	LVT(4)	2/13 Aust Inf Bn Bn HQ : CO and batman Adjt and batman IO and batman RSM and batman HQ Coy: Dvr Sigmn MMG Pl HQ 20 Aust Inf Bde Sig Sec:	8 4 12	1 1 3		(a) 1 x Jeep				1 x 108 set 1 x 22 set	CRIMSON Three	Free boats	(a) Preloaded
2	LVT(4)	2/13 Aust Inf Bn : Bn HQ L Sjt clerk RMO and batman RP Sjt & 1 OR RAP SB Sjt & 1 OR Cook Offrs Mess Sig Offr & batman Sigmn 2/8 Aust Fd Regt :	1 2 2 2 2 1 1 2 6 25							Aslt stores carried on man	do.	do.	

2/13 AUST INF BN LANDING CRAFT TABLE (continued)

SECRET

Sheet No. 6

(a)	(b)	(c)	(d)	(e)	(f)	(g)	(h)	(i)	(j)	(k)	(l)	(m)
6 LVT(4) ex LST 3												
1	6	LVT(4)	2/8 Aust Fd Regt	7		(b) 1x25-pr	40 rds 25-pr			CRIMSON Two and Three	H plus 6	(b) preloaded in LVT(4)
2		LVT(4)	2/8 Aust Fd Regt	7		(b) 1x25-pr	40 rds 25-pr			do	do	do
3		LVT(4)	2/8 Aust Fd Regt	7		(b) 1x25-pr	40 rds 25-pr			do	do	do
4		LVT(4)	2/8 Aust Fd Regt	7		(b) 1x25-pr	40 rds 25-pr			do	do	do
5		LVT(4)	2/8 Aust Fd Regt	13	3		1 x Jeep	40 rds 25-pr		do	do	do
6		LVT(4)	2/8 Aust Fd Regt	24				40 rds 25-pr		do	do	do

12 DUKW ex LST 3

1		DUKW	2/13 Aust Inf Bn: B Ech - Dvr HQ Coy - Sig Sjt & Sigmn 106 DUKW Coy	2	1 1 2		(a) 1 Sig Jeep			do	H plus 15	(a) preloaded in DUKW NOTE: Packs to be carried ashore by all 2/13 Inf Bn personnel in this craft
2		DUKW	2/13 Aust Inf Bn: Bn Hq : SB HQ Coy: Dvrs 106 DUKW Coy :		2 2 2 6		(a) 1 RAP Jeep			do	do	do
3		DUKW	106 DUKW Coy		2 2 4		(a) 1 Jeep			do	do	do
4		DUKW	2/13 Aust Inf Bn : Air Sp Party 106 DUKW Coy		2 2 4		(a) 1 Jeep			do	do	do
5		DUKW	SFCP	5	3		1 Jeep			do	do	do

2/13 AUST INF BN LANDING CRAFT TABLE (continued)

SECRET

Sheet No. 7

(a)	(b)	(c)	(d)	(e)	(f)	(g)	(h)	(i)	(j)	(k)	(l)	(m)
6	DUKW	2/13 Aust Inf Bn Sigmn Air Sp Party 106 DUKW Coy	2 3 2 7			Sig Trailer Air Sp party Trailer				do	do	do
7	DUKW	2/8 Aust Fd Regt	10		1 x 75 mm		Amn			do	do	do
8	DUKW	2/8 Aust Fd Regt	10		1 x 75 mm		Amn			do	do	do
9	DUKW	2/8 Aust Fd Regt	10		1 x 75 mm		Amn			do	do	do
10	DUKW	2/8 Aust Fd Regt	10		1 x 75 mm		Amn			do	do	do
11	DUKW	2/8 Aust Fd Regt	10			1 Jeep				do	do	do
12	DUKW	106 DUKW Coy		8			DUKW stores			do	do	do

12 LGVP 4 LGVP ex LST 1, 2, 3

4 LGVP ex LST 1

	LGVP	2/13 Aust Inf Bn B Ech personnel	(a) 28				284 packs			CRIMSON Two and Three	Ferry Ser- vice on call	(a) Aslt tps will pre-load packs in these craft. B Ech personnel to be responsi- ble for unloading
--	------	-------------------------------------	-----------	--	--	--	--------------	--	--	-----------------------------	-------------------------------------	---

4 LGVP ex LST 2

	LCVP	B Coy 2/12 Aust Fd Amb	30							do	do	
	LCVP	2/13 Aust Inf Bn Pnr Pl 2/3 Aust Fd Coy 20 Aust Inf Bde Sig Sec Det Cipher Sec 1 Aust Beach Gp Det CIC LO 9 Aust Div V & O MCU	5 6 3 2 5 1 2 2 7 33							do	do	
	LCVP	2/13 Aust Inf Bn Pnr Pl	34							do	do	
	LCVP	2/13 Aust Inf Bn B Ech	6				100 packs			do	do	do

2/13 AUST INF BN^{GP}/LANDING CRAFT TABLE (continued)

SECRET

Sheet No. 8 &

(a)	(b)	(c)	(d)	(e)	(f)	(g)	(h)	(i)	(j)	(k)	(l)	(m)
4 LCVP ex LST 3												
	LCVP	1 Pl 2/2 Aust MG Bn	32				(a) Aslt stores			do	do	(a) Stores to be preloaded
	LCVP	2/8 Aust Fd Regt	30							do	do	Packs to be carried ashore
	LCVP	2/26 Aust Sup Dep Pl BBCAU 9 Aust Div Pro Coy ATIS B Aust FS Sec 34 Aust FS Sec (EE) 2/58 Aust LAD Public Relations V & O Det Postal Det ADOS Dump Det 2/118 Aust Bde Wksp	10 2 4 1 1 1 7 2 2 2 2 1 35							do	do	do
	LCVP	B Coy 2/12 Aust Fd Amb	28							do	do	
4 LCT												
1	LCT	2/1 Aust Mech Eqpt Coy 2/13 Aust Inf Bn 2/3 Aust Fd Coy 11 Pl 2/16 Aust Fd Coy 2/16 Aust Tpt Pl (Hy) Sigs 9 Aust Div	3 6 4 2 2 4			1 3 Jeeps, 3 trailers 3 1 1 1 Jeep, 1 trailer				CRIMSON Two and Three	On call	
2	LCT	2/13 Aust Inf Bn 2/8 Aust Fd Regt 2/3 Aust Fd Coy 2/1 Aust Mech Eqpt Coy	6 4 4 3	2		1 Jeep, 1 trailer 2 2 1				do	do	
3	LCT	2/13 Aust Inf Bn 1 Pl 2/2 Aust MG Bn 2/8 Aust Fd Regt 2/26 Aust Sup Dep Pl	6 2 16 2			3 Jeeps (a) 5 trailers 1 Jeep, 1 trailer 3 Jeeps, 1 trailer 2x3-tonners 1 Jeep, 1 trailer				do	do	(a) 2 trailers of 2/13 Aust Inf Bn towed ashore by Jeeps from 2/8 Aust Fd Regt

2/13 AUST INF BN GP LANDING CRAFT TABLE (continued)

SECRET

Sheet No. 9

(a)	(b)	(c)	(d)	(e)	(f)	(g)	(h)	(i)	(j)	(k)	(l)	(m)
4	LCT	2/8 Aust Fd Regt 2/3 Aust Fd Coy 2/13 Aust Tpt Pl (Lt) B Coy 2/12 Aust Fd Amb 3 Aust Engr Sig Sec 2/58 Aust LAD		8 6 4 2 3 2		2 x 3-tonners 1 water trailer 3 Jeeps, 3 trlrs 2 " , 2 " 1 " , 1 " 1 " , 1 " 1 " , 1 "				do	do	
1	1	LSM 2/8 Aust Fd Regt 2/3 Aust Fd Coy 11 Pl 2/16 Aust Fd Coy 2/1 Aust Mech Eqpt Coy 2/16 Aust Tpt Pl (Hy) HQ 2/12 Aust Fd Amb		4 18 8 4 6 53		2 Jeeps, 2 trlrs 1 " , 1 " 2 x 3-tonners, 1 trlr 1 Jeep, 1 trlr 3 x 3-tonners 1 Mech Eqpt 3 x 3-tonners 1 Jeep, 1 trlr			do	on call		
	2	LSM 2/13 Aust Inf Bn B Ech 2/13 Aust Inf Bn LOB 2/3 Aust Fd Coy B Coy 2/12 Aust Fd Amb Div Labour		6 30 23 10 25			25 tons 10 tons 15 tons		do	Not beaching		
	3	LSM 2/13 Aust Inf Bn LOB 2/8 Aust Fd Regt Div Labour		30 48 25			20 tons		do	Not beaching		
	1	LSM HQ 2/12 Aust Fd Amb		4		1 Jeep 1 trlr			do	On call		

Ferry Service ex LST 1

Ferry Service ex LST 1

4	LCVP	2/15 Aust Inf Bn		120						do	do	Res.
---	------	------------------	--	-----	--	--	--	--	--	----	----	------

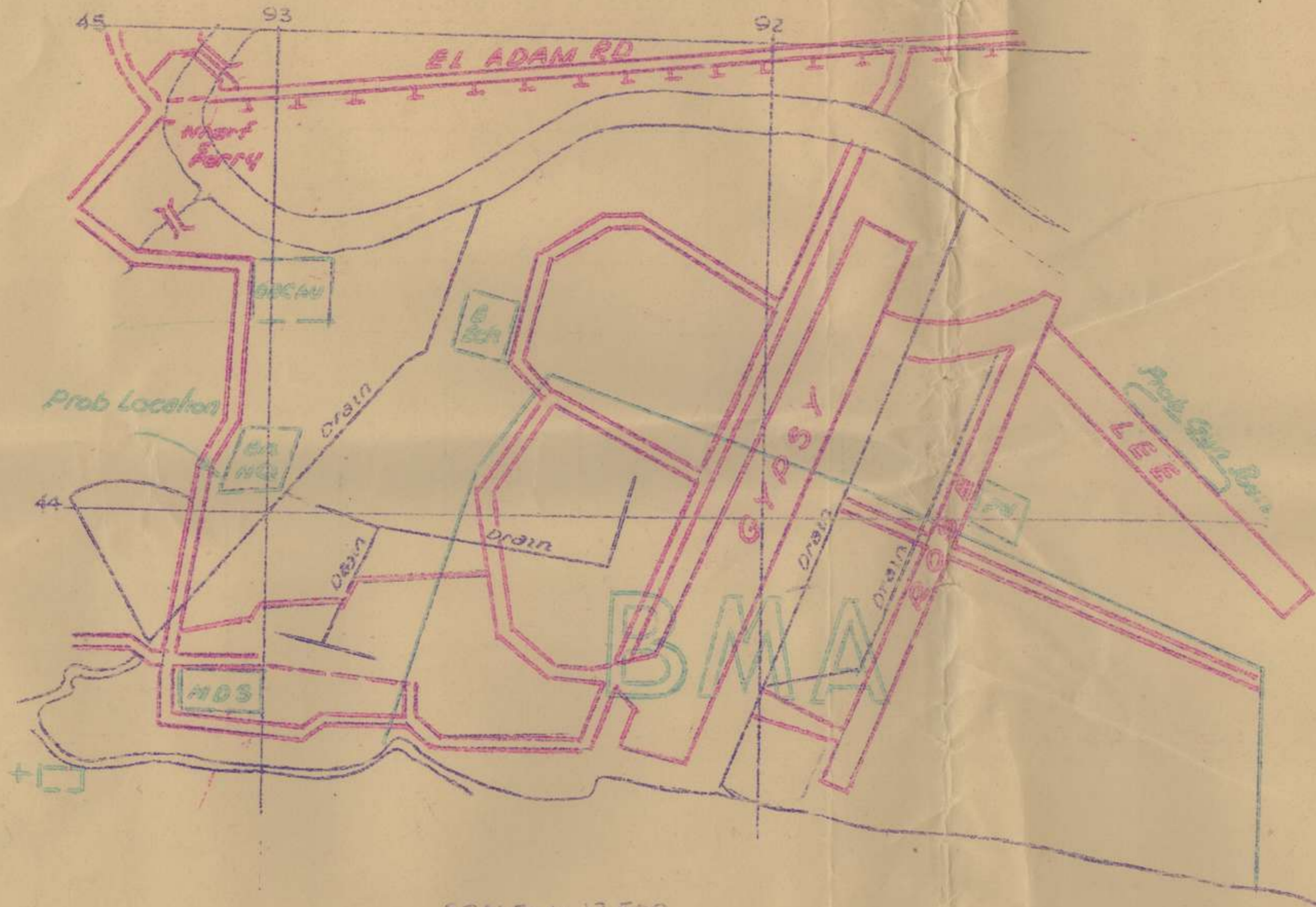
2/13 AUST INF BN GP LANDING CRAFT TABLE (continued)

SECRET

Sheet No. 10

(a)	(b)	(c)	(d)	(e)	(f)	(g)	(h)	(i)	(j)	(k)	(l)	(m)
<u>Ferry Service ex LST 2</u>												
4	LCVP	2/13 Aust Inf Bn B Ech	(a) 19					192 packs		do	do	(a) Packs belonging to aslt tps to be unloaded by these personnel
<u>Ferry Service ex LST 3 - 4 LCVP</u>												
	LCVP	Bn HQ :								do	do	Packs to be carried ashore by personnel in this craft
		2IC and batman	2									
		A/Adjt and batman	2									
		Pay Sjt and cpl	2									
		Padre and batman	2									
		Amn orderly	1									
		Int Sec	9									
		Clerks	5									
		Mortar Pl HQ	4									
		RAP	2									
		11 Pl 2/16 Fd Coy	6									
			35									
	LCVP	11 Pl 2/16 Aust Fd Coy	34							do	do	do
4	LCVP	2/15 Aust Inf Bn	120							do	do	Res.

Appx H to 2/13 Aust Inf Bn
002



SCALE 1:12,500
500 0 500 metres
Ref Map Pujut NW 1:25,000

(a)	(b)	(c)	(d)	(e)	(f)	(g)	(h)	(i)	(j)	(k)	(l)	(m)
2/13 Inf Bn 2/13 Inf Bn LOB 2/3 Fd Coy B Coy 2/12 Fd Amb Div Labour	LSM 2 BowNo 269	Capt HEDGER 2/13 Inf Bn	6 30 23 10 25				17 Jun 1800I	YELLOW	YELLOW	0900 19 Jun	Loading Offr to be detailed by OC Tps Unit stores loaded at YELLOW 10 Jun 0800I	
2/13 Inf Bn LOB 15 Bty 2/8 Fd Regt Div Labour	LSM 3 BowNo 133	Maj COOPER 2/13 Inf Bn	30 48 25				do	do	do	do	do	
2/12 Fd Amb	LCM			4	1x3Ton 1xJ&T	1 2A, 2B	18 Jun 0800I	BROWN	BROWN	18 Jun 0900I	Capt BISHOP	
2/1 ME Coy det 9 Div Sig 2/16 Fd Coy 2/3 Fd Coy	LCT 1	To be appoin- ted		3 4 2 4	1 xD6 1xJ&T 1xR4 1xR4	1 2A, 2B 3 4	17 Jun 1200I	YELLOW	YELLOW	17 Jun 1600I	Maj SNELL	
2/16 Tpt Pl (Hy) 2/13 Inf Bn				2 6	1x2 ¹ / ₂ T 1x2 ¹ / ₂ T 3xJ&T	5 6 7A-9B					do	
2/1 ME Coy 2/13 Inf Bn	LCT 2	do		3 6	1xD6 1xJ&T 2xJ& 2 Pdr	1 2A, 2B 3A, 3B 4A, 4B	do	do	do	do	do	
15 Bty 2/8 Fd Regt 2/3 Fd Coy				4 4	2xTD9 2x3Ton	5-6 7-8						
15 Bty 2/8 Fd Regt	LCT 3	do		16	2x2 ¹ / ₂ T 1xJ&T 2xJeep 2xT ¹ / ₂ J 3xJ&T	1-2 3A, 3B 4A-5A 4B-5B 6A-8B	17 Jun 1800I	do	do	18 Jun 0800I	do	
2/13 Inf Bn 2/2 MG Bn 2/26 Sup Dep Pl				6 2 2	1xJ&T 1xJ&T 1xJ&T	9A, 9B 10A, 10B						
15 Bty 2/8 Fd Regt	LCT 4	do		8	2x2 ¹ / ₂ T 1xTrlr	1A-2 1B	do	do	do	do	do	
2/3 Fd Coy 2/13 Tpt Pl 2/12 Fd Amb 3 Engr Sig Sec 2/58 LAD				6 4 2 3 2	3xJ&T 2xJ&T 1xJ&T 1xJ&T 1xJ&T	4A-6B 7A-8B 9A-9B 10A, 10B 11A, 11B						

CODE NAMES

Objectives Captured

BLACK	First objective captured
RED	Second objective captured
GREEN	Third objective captured
BLUE	Fourth objective captured

Topographical

LUTONG		ALEX
LUTONG RIVER		SUEZ
Road junction BAPACHS area	434951	SUGAR
Road junction	442938	SALT
Ferry	448932	PEPPER
KUALA LUTONG		DELTA
PUJUT		SAUCE
X roads	456876	BARLEY
KAMPONG PULO MELAYU		CHEESE
KAMPONG MUKAH		HAM
MIRI		CAIRO
Tg LORANG		BUTTER
MIRI RIVER		HILE
CARMA HILL		RAHMAN
ADONG F		JORDAN
No 1 strip		GYPSY
No 2 strip		ROSE
No 3 strip		LEE
ELC		BACON
LUTONG - CAPE BARAM RD	from CAPE BARAM 1 to ferry 448932	ACROMA RD
LUTONG - PUJUT RD	from ferry 448932 to X rds 456876	EL ADEM RD
(PUJUT - Tg LORANG RD		
(X rds 456876 to rd junc 401815		BELINA RD
Rd No 3 strip to Kg MUKAH		REGIMA RD
Refinery area		SHIMBLES
Unnamed river	454923	HADI GAZA
Bridge	449931	FICTREE

A DET 2/15 AUST INF BNJUNE WAR DIARYAppendix E"Preliminary Interrogation report Lt TAKEDA".

GENERAL: 56 IMB was organised in Nov 44 at TAWAO from various units and drafts mainly arriving at TAWAO from MANILLA via API. The units of the Bde were 6 IIBs (366-371 incl) an Arty Bn, Engr Coy and Sig Coy. Each Bn had 4 rifle coys, an MG (or hy weapons Coy) and a pnr (or Engr) pl and a sig pl. Rifle coys of normal str 170, had 3 pls whilst Mg coy had 3 MG pls (each 2 Jukis) and two mortar pls (each 2 x 81 mm mortars). Pnr pl had two secs each with one automatic weapon and the sig pl had a W/T and a L/T sec. Total Bn str was approx 700/800. Arty Bn had 12 Regt guns and the Engr coy was approx 250 strong.

MOVEMENT: Between 10 and 15 Feb 45 the order for mov to WEST coast was received. At about that time 25 IMR (IEMURA Butai) approx 1500 strong arrived at TAWAO from TAWI TAWI. This butai is said to be well equipped and personnel are in good condition. The IMR consisted of 3 bns an Arty Coy (4 x 75 mm) and an A/Tk coy (4 x 37 mm). Each bn consisted of 3 rifle coys an MG coy and a bn gun pl (2 x 70 mm bn guns). Each rifle coy had 3 pls and the MG coy had 4 pls each with 2 Jukis.

In the order for mov 369 IIB was sent to BALIKPAPEN and the ships which brought 25 IMR to TAWAO. 370 IIB was to remain at TAWAO, and remainder of tps were to move WEST. Inf tps were to move via LAHAD DATU to KENINGAU whilst Arty and Engr units were to move via SEMBAKOENG Riv to PENSIANGEN. Order of mov was 371 IIB (OKUYAMA butai), 366 IIB (SATO Butai), 367 IIB (TSUTSUI Butai) 25 IMR (IEMURA Butai), 368 IIB (KIMURA B utai) followed by sick personnel.

Most units left a high percentage of sick at TAWAO (SATO Butai left approx 200). On the march overland approx the same percentagedropped out and most units arrived on WEST coast only one third strong.

At KENINGAU fresh orders were received from Maj Gen AKASHI who had arrived at API from SUMATRA to take comd 56 IMB. - 366 and 367 were to go to WESTON and then by barge to BRUNEI. 368 to remain at BEAUFORT area and 25 IMR to go to JESSELTON. When the Bde Arty bn and Engr coy arrived at PENSIANGAN they were to move to BRUNEI. 25 IMR are reported to have carried some of their 75 mm and 70 mm guns with them. The guns of the Arty bn of the Bde were moved up to SEMBAKOENG Riv by prahu.

At KENINGAU approx strs of bns were

366 ...	250
367 ...	300
371 ...	400
368 ...	3/400
25 IMR	1000(?)

When 366 IIB arrived at BRUNEI there were approx 150 Japs there but there were no fighting tps. Maj Gen AKASHI had his HQ in BRUNEI. 3 Coy 366 IIB went to BROOKETON and with 23 Naval personnel formed the grn in that area 3 Coy 367 IIB was sent to TUTONG and remained there with JO tai (a tpt det from 307 Indep MT Coy - SERIA) until about 9/10 JUN when it moved back and joined the rest of the bn at BRUNEI. 366 IIB was to defend BRUNEI whilst the remainder of the force evacuated by rd and river towards LIMBANG.

367 Bn with other small units and dets left BRUNEI for LIMBANG on 11 Jun and by 13 Jun evacuation of these tps was complete.

366 IIB had 3 MG and one small mortar (probably 70 mm) with 18 bombs. These were fired against our tps. 367 IIB had 4 small mortars (grenade dischargers?) each coy and the MG coy had 3/4 Mg.

Plan of evacuation was for 367 IIB to concentrate at LIMBANG and 366 IIB to move to MENGATI area.

PW considered that if Japs were unable to move up to UKONG they would move further EAST possibly to upper LAWAS - TRUSAN where they will remain in hiding in the hills.

A DET 2/15 AUST INF BN

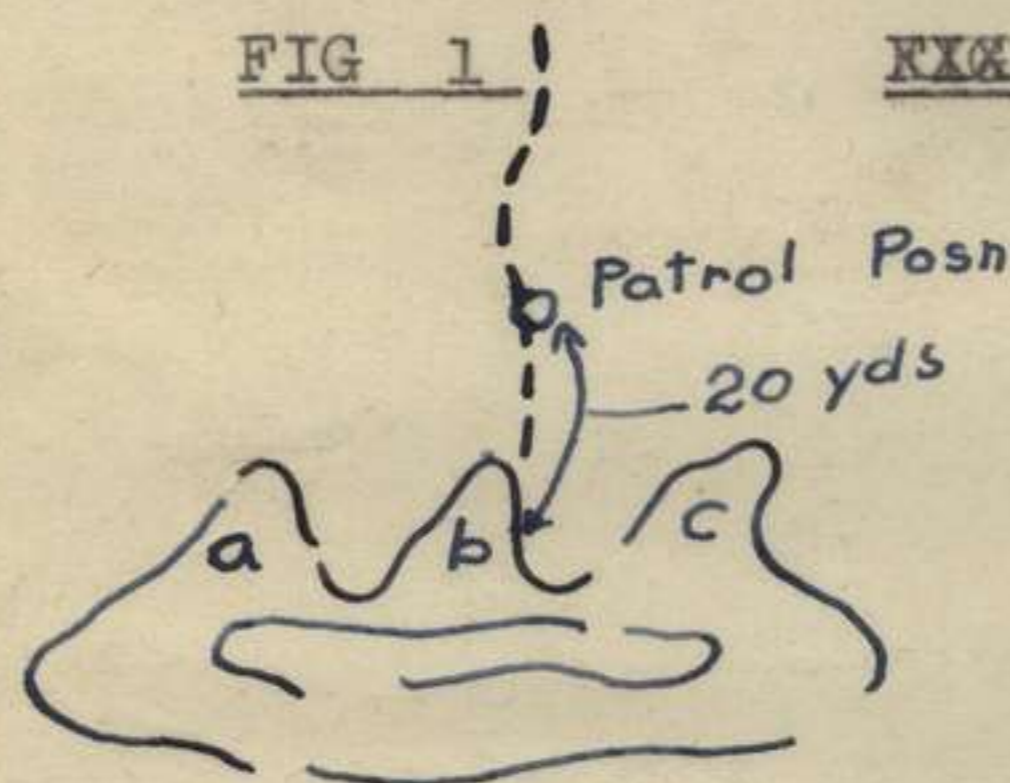
JUNE WAR DIARY

Appendix F

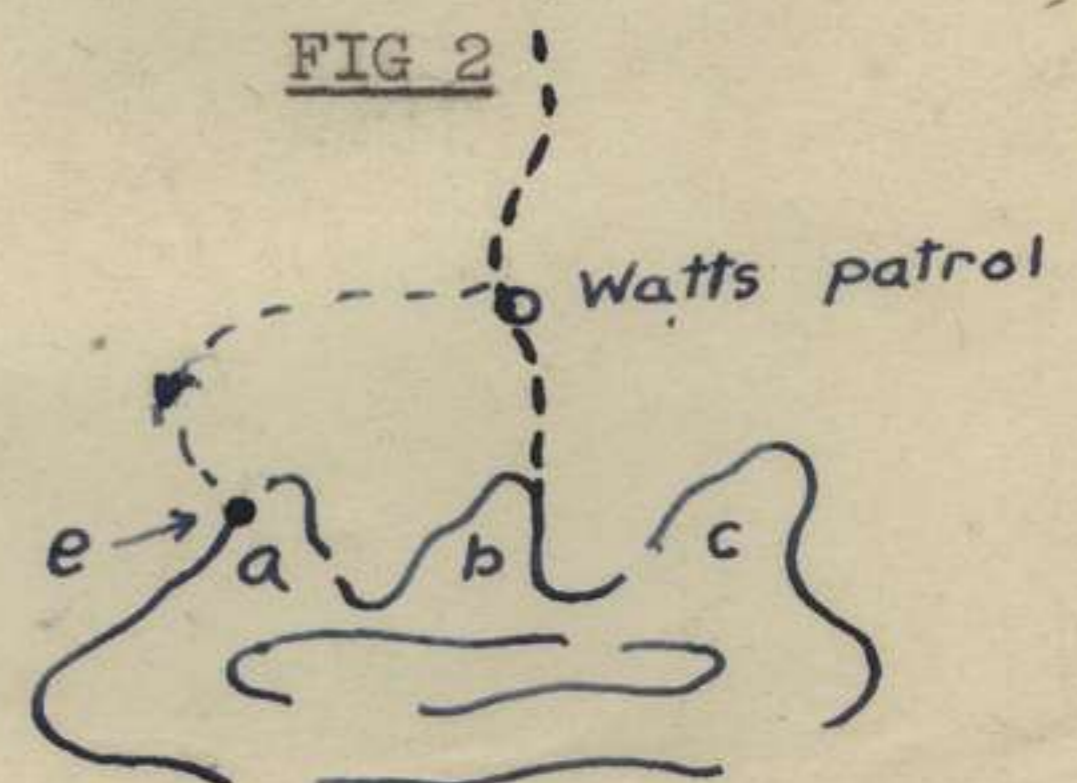
PATROL REPORT - 28 JUN

1. Following report from Capt BROWN who interrogated Lt WHARTON (Patrol comd 58 Bty patrol) and Lt WATTS (Patrol Comd of patrol which gave assistance to WHARTON).
2. Patrol (58 Bty) moved out according to schedule and arrived at village where Japs were expected from previous days patrol at 0900 hrs.
3. Village at approx 335365. Found Japs had evacuated, and were reported to be further SOUTH along tr. Patrol moved down tr to approx area 336353 where natives who were leading patrol and fwd elements of patrol found 4-5 Japs resting on side of tr. Japs ran back along tr. Patrol engaged them with fire. Patrol then followed.
4. At approx 300/400 yds further on Patrol was engaged by rifle fire from positions on high ground to their front and both flanks, from a, b, and c as per Fig 1. Range 20 yds. One man seen to be badly wounded, hit in chest, and one other shot through right eye. A third was struck by fire across upper legs.* Patrol less badly wounded man crawled back behind cover. Patrol comd stated patrol at this stage confused but he endeavoured to work round to left flank where shots were exchanged. Patrol comd decided to withdraw back to his base for help.

* It was considered by me of his own men (then quarter)



XXXXXX



5. Patrol led by Lt WATTS was contacted at main rd at KETIMAHAR 3337 at 1425 hrs. Left rd 1440 hrs. Arrived area 1530 hrs. Approached posn from flank as shown in Fig 2. On reaching "e" Fig 2 Arty guide said posn still some 200 yds beyond point "c".
6. Patrol moved off in that direction and fwd scout on reaching "b" was fired on by rifleman who fired two shots in quick succession, one of which knocked scout's hat off. Point sec engaged area from which fire came. Patrol comd plus 2 secs moved in and attacked posn from this flank. The enemy had withdrawn. The positions evidenced by enemy shells, disturbed undergrowth and rice were not dug in. Patrol then searched for body of missing man and enemy casualties. Arty guides were very vague as to exact location of missing man. As light was failing patrol was forced to withdraw.
7. Casualties - Own One missing believed killed.
Enemy, no bodies have been accounted for.

A DET 2/15 AUST INF BNJUNE WAR DIARYAppendix GPATROL REPORT

Str 10ffr and 10

Time Out 301030I

Time In 301430I

Start Point June 298304

Object To investigate Native report of 4 Japs in village PANGGAL area.

Route WEST along rd to ref 257317 thence along tr approx bearing 360° to village PANGGAL thence approx bearing 160° to area cultivation ref 258328. (Grid Bearings).

Enemy Four Japs as natives reported were contacted in area 258323. Patrol caught enemy by surprise. All killed.

Casualties Enemy 4 killed. Own Nil

Weapons Enemy were carrying 4 rifles, approx 150 rds, 1 Jap Grenade, 1 Aust 4 sec.

Natives Apparently Natives are much afraid as you will the route he led me. Could have made contact by moving in from Rd approx 800 yds.

Apparently these are the 4 Japs that have been upsetting the natives past few days: are definitely not from any organised party.

(Signed) D H SEENEY Lt

2/15 AUST INF BN - A DETENEMY CASUALTIESJune 45

DATE	KILLED		P.W.	By WHOM	REF	Progressive KILLED		TOTALS P.W.	REMARKS
	conf	un conf				conf	un conf		
23	2			18	P1 538389	2	-		Patrol
28	1			16	P1 328344	3	-		Patrol
29	4			17	P1 258323	7	-		Patrol
Total JUNE						7	0	0	

SPECIAL ORDER OF THE DAY

by

Maj Gen WOOTTENGOC 9 AUST DIV

The island of LABUAN and the whole of the BRUNEI peninsula have been captured, the speed with which these operations have been accomplished reflects great credit on all who have been engaged. I congratulate most sincerely all Officers, WOs NCOs and men of 9 Aust Div, 1st Tac Air Force RAAF and US units under my command on the great success they have won. It was only by stirring leadership, sound planning and high standard of training and cooperation between all services together with the magnificent fighting qualities of the troops engaged that this result was achieved.

I wish all ranks good luck in the subsequent phase of this operation which I am confident will be executed with the same high spirit and devotion to duty which have characterised the action to date.

(signed) G.E.WOOTTEN

Advt June
PATROL REPORT

C Coy APUK
24 Jun 1957

15 Pl - 15 Pl 9 ORS

Line out 2317001

Line in

No 4 (C1)
Not Plotted
241730 1.00 mi

Route - From Pl area via CHIFFORD
BRIDGE and TOLONC Rd to FERRY

Ref 100268.

Object - To escort Brigadier
from FERRY back to BRUNEI.

Narrative: Patrol moved in two
japs and arrived at FERRY
at 232015-10 Signal from Bde
stating 50 japs in area SEHAWAM
PETER PAN not returning that
night patrol to bivouac with
HAD taking what malarial
precautions possible (ie sitting up
all night and applying lotion)

and return with PETER PAN next morning. At 241030 / Patrol from D Coy (Lt Watts) arrived and showed astonishment on meeting my patrol. As the patrol had no further instructions it was decided to await the Brigadier. At 241500 / the Brig arrived and remarked "What are you chaps doing here". After telling him it was an escort and explaining the report about Japs on the road he replied that it was very good of the patrol to come such a long way to escort him. The Brig continued saying

that as he was in a
hurry to get back to BRUNEI
he would "dash ahead" and
the patrol to follow at
its convenience. NMS on
route back.

Medical. Anti-
Full malarial precautions
were NOT carried out owing
to circumstances quoted above.

R Wilson Lt.

Checked. J. Brown
Capt
DC Coy



From No..... Name.....

Unit or Group..... Date.....

No 5(a)

USE OFFICIAL ADDRESS ONLY

C. Coy.
24 0700 I.

PATROL REPORT.

13 Platoon.

Str. 1 off. 3 Cpls. 21 ORS. 4 sigs.

Ref. Maps. 1:25000 Brunei. S.E.
" " " N.W.
" " " S.W.

TIME OUT:- 24 0700 I. TIME IN. 24 1730 I.

ROUTE:-

From platoon area 478 408 along road to ferry 465 414 thence along track to 448 418 then along track to K.G. MUDA and K.G. RIMBA.

Returned by the same route.

INTENTION.

To establish ambush on track between K.G. MUDA and K.G. RIMBA then proceed to RIMBA.

OBJECT

- i. To destroy and break up any Japanese parties using this track.
- ii. To ascertain if any recent Japanese



From No..... Name.....

Unit or Group..... Date.....

USE OFFICIAL ADDRESS ONLY

2.

movement in RIMBA area.

Report. N.M.S. on track of RIMBA area.

PART 2.

DETAIL NARRATIVE.

N.M.S. between platoon area and KA. MUDA,
 At KA. MUDA chinaman CHIN CHU. TEK reported
 that no further movement of Japanese in
 MUDA - RIMBA area. Ambush was established on
 track 446 433 at 0900 N.M.S. At 1100
 message came by phone to proceed to RIMBA.
 At 1105 intercepted three natives at 446 434
 who had just come from K.G. TUNGKU. No
 Japanese seen in that area. Patrol then
 moved to K.G. RIMBA. Head man of K.G. RIMBA
 (BUNGSOR) was contacted who then guided
 patrol to the river at 438 452. Three separate



From No..... Name.....

Unit or Group..... Date.....

USE OFFICIAL ADDRESS ONLY

3

natives reported only two Japanese had been seen two days before. These were unarmed. Head man of RIMBA had that day visited K.G. PANJANG. N.M.S. This village is uninhabited at present. He had also visited K.G. RIMBA at 424 453 and K.G. PUJAN MUDA 453 453. Natives report N.M.S.

PART THREE

Track from 465 414 to 446 432 jeepable. Vegetation along track - rubber plantations. From 446 432 to 449 439 a narrow and disused pad moves through rubber plantation with thick undergrowth. From 449 439 to 443 444 track ascends razor back ridge. Heavy undergrowth and broken on both sides.

White Lt.
Patrol Command.

Checked
J. J. Brown
Capt.

Patrol Report.

June

Plot *Men* *File*

N^o4

Plotted

Party of 1 Officer & 8 Or's. 17Pl. D.Coy. 2/15. Bn.

Date. and time of start. 270730.I.

" " " " return. 271630.I.

Route. From Rd junction 294308. South along Rd. to cultivation area 252225.

Weather condition. Fine Tense Humidity.

Object: General Recce. of villages and area for enemy and condition of natives.

Note this

Rd. From start point : for 1000. Yds. Metal surface Class B2. Then C2. for remainder of Rd travelled.

Native contacts: 2 Miles from start point a village unmarked on Map name Berau. A headman contacted before village. Stated that the headman of above village has issued orders to all natives in his area to bring all food and rice to him? The natives report that he is storing it away.

N. 171 S. DWS

Have this confirmed by BBAAC

He has told his natives that he has authority from the Government to order them to do so.

The name of the headman who gave information is Barut. Ban. Yacob. (Malay). He was care taker of Rubber plantation for the Government. before invasion.

Headman of village Perig. Maut. after interrogation gave up a Type. Writer (Remington). He stated that the Japanese-Japanese wanted to smash it But they decided to leave it

do not pass on Bala

Contacted Headman of village Lemunin. (233213). He states a week ago His tribe killed 12 Japanese and had one of his own men killed. He is a Malay well dressed and very.

cooperating. He states all Japanese have made there way to (Labi) Not on (Bt. Dedap). One days walk from his village (Lemunin). He says He would supply a guide to take party there. Other information states it is shorter from Siria. They state that they are certain of approx. 500. Japanese in Labi. area. Also a number of European' prisoners with them. Although native reports unreliable every Headman and native state Japanese have hide out in Labi.

Natives Gen. feelings: They are extremely happy many state they can eat well explainining they feel free again. They are in good spirits and moveing back to there villages. There health in general is quiet good.

Attitude of natives: Have given every assistance re. information. Singalise contacted Map ref. 288308. He states He worked as electrician in Bruni. before the war. He allso states He worked for Wing Comdr. Kay. And is resumeing work in Bruni Sat. 30. June. This chap speakes good english and has accompanied me on one days patrol He was of great assistance as He knowes the area well
Headman of village Lemunin said he would like some of us to viesit his people as they would feel more at ease. If they where paid a visit by us,

~~Any orginasing a two day patrol to area of Lemunin. Will noteaft later of time and dates.~~

Sig.

W. Seeneey Lt



From No. 22 Jun Name

Unit or Group Date

No (7)

USE OFFICIAL ADDRESS ONLY

Report of Patrol on trace main file

Strength 1 H.C.O. & 8 O.R.'s

Start Point: Junction Rd. 294308.

Time 270730. P.

Returned 271600. P.

Plotted
LW

Party 19 P.I. D. Coy.

Object: General search of area for enemy
or recent movements.

Patrol moved West along Rd. to 261316. Then along track bearing 150°
Distance 500'. Native huts in cultivated area. Ref. 261311. State 910
recent enemy movement in that area. Patrol then moved along
Track bearing 250° Distance of 3000 Metres. Then on bearing 30° to
Track at 2638308. Then along Track N.W. to Junction 249313. Then
N.E. along track to main Rd. Patrol then moved West to Luagan
Dudok. Then Patrol returned West along Rd to Start Point.

Native contacts.

State no Japanese in area for some time

Tracks

as marked on Map only Native foot paths with very
little recent movement over them.

Information Enemy. N.M.S.

W. J. Sealey Lt

15 B.

12/30

Report on Patrol by 58 Bty. 27/6/45

27/6/45

Serial No. R2 (orig. 112)
Strength I officer & 19 O.R's
Time out 1300
Time in 1800

Nature of patrol, Recce.

Route-Main Tatong Rd. to 33I367, thence along track South to area PANJANG, sq.3334, thence in by same route.

Object-To recce area assigned to Jap. occupation-recce area of reports from natives re. occupation and any other information.

Patrol officer to contact 2/I5 Bn. patrol at SENGKURONG 37I402 and inform them of his own patrol.

*Plot
men
file*

*Plotted
No 11
Allan*

Reported 2/I5 patrol and arrived 33I367, 13 mile post at 1340. Met 3 native guides and partly followed route as laid down in briefing. Arrived Mt. PANJANG approx. 1430, following river part of way. Saw definite signs of 10-15 Japs in that area, full tobacco tin, warm embers of fire, and hat made of palm leaves camouflage fashion. Native trackers declared Jap party now broken up into smaller pty's and were aware of our pursuit. Natives also estimated we were approx. 15 mins. behind enemy. Followed their tracks, which led North back to road, then diverged NW, passing through a village TERIRI, sq.3236 (not on map), approx. $\frac{1}{2}$ mile South 14 mile post where road crosses stream. On arrival at river jct., native from TERIRI ran up, said Japs were now at village, having waited till we passed through. Time limit for patrol had already expired, so sent 6 men recce to TERIRI. Natives told 6 men Japs were there but had left on seeing them approach. 6 men also reported signs that pty. of 5 Japs had hidden 200 yds. from right section of our main patrol, as we were returning. This suggests no S.M.G.'s, or else lack of amm., as we were not fired on. Patrol then returned camp. Lt. Wharton taking out patrol before first light, 28/6/45, to meet guide, proceed to TERIRI to ambush Japs, whom natives anticipate will stay night at village.

D. Valentine Lt Patrol officer.

28 Jun 45.

N/12

SUBJECT : PATROL REPORT 58 BTY 28 JUN 45

58 Aust Fd Bty
29 Jun 45

2/15 Aust Inf Bn

*Plst file
then*

Cond ✓

*Plotted
Attm*

Strength 10ffr 19 OR.
Time Out 280600 I
Time in 281900 I.
Nature of patrol Recce.

Route - Main Tutong Rd to 14 mile post at 328365 thence south to Kg Teriri in sq 3236 thence in southerly direction to vicinity 328344 thence back to road on a track to the west of the morning's route.

At 0700 hrs we picked up guides at Teriri village sq 3236 thence proceeded in southerly direction to vicinity 328342 where we came upon Jap bivouac area. It was estimated from this and previous information that the Jap party were approx 24. About 200 yds further around the creek we came upon about 8 Japs at 0900 hrs. We fired upon them and pursued them about 800 yds ^{EAST}. Two of them dropped their rifles so presumably were hit. We were then in a gully surrounded on three sides by high ground whence we were fired upon by the remainder of the Jap party and pinned down at 0910. At this time we had three casualties. I took a party around to the left to try and outflank them. We got to the high ground to the left of our main body where we encountered more Japs. We fired on them but they took up positions on high ground in front which had us covered. I decided the most important thing to do was to get out wounded who had been badly hit, so sent back three men to bring back RAP orderly and natives to help carry out wounded and if possible to contact patrol from 15 Bn for assistance. We made many attempts to bring in L/bdr Moore who was presumed dead but every time we got within about ten yds of him we were pinned down. At approx 1445 hrs we started to retire with the wounded and at about 1530 hrs the natives arrived to help carry them. At 1545 we met patrol from 15 Bn and myself and 3 OR went back with them to show them the area where we were fired on. This patrol went around high ground to the right, were fired on ~~and~~ probably dispersed sniper. They were well to the right of where the main body of fire had come from. They then retired and we proceeded back to road.

Casualties Own 1 OR Missing believed dead.
2 OR wounded.

Enemy From reports of personnel of patrol estimated 6.
No wounded or dead sighted.

Monaghan Lt.
Patrol Officer



From No.....

Name.....

Unit or Group.....

Did the patrol go out? *Yes*

Date.....

USE OFFICIAL ADDRESS ONLY

Date 281700Z

To Little Perm.
From Sunny

Truck driver reports native contacted on Red area
Declap village Ref. 237318. Native reported to him twice in past
two days. That there were two Japanese in that area. Patrol
investigating tomorrow. 29 June.

Sunny Lt



From No..... Name.....

Unit or Group..... Date.....

USE OFFICIAL ADDRESS ONLY

Patrol's Tomorrow 29 June.
Patrol 1.

Strength 1 N.C.O. & 4 O.R's
Route East along Main Rd.
Start time 0730.

Time in 1700.

Start Point Rd junction 294308.

Object: investigate. Patrols
Report of two Japs area. Dedap
village. As reported.

Patrol 2

Strength 1 N.C.O. & 6 O.R's.
Route South along Rd
Start Point junction 294308.

Time Out 0730.

" In 1700.

Object: investigation of villages
to Kindang.

W. Sweeney Lt

June 29 June

Patrol Report

Info prior to Dep. - Recce patrol 2/15Bw patrol area. Kill or Capture any enemy.

Route out

484 404

~~484 404~~

Ref. BRUNEL SW EAST.

via track to ⁵¹⁰⁴²⁹~~484 404~~ thence

50° 400' thence 345° 500'

Route In

- Return on same tracks to

495414

Ref. ~~484 404~~ thence along

485413

spur to reservoir ~~484 404~~ via

481 408

tracks to CHB Ref. ~~484 404~~

Report reqd by Coy Comd.

Password

RAPSTONE.

Time out

290900 I.

Time In

not later than 291600 I.

Signature & Observ. - Twin assault sig cable from

SP to ref ⁵¹⁰⁴²⁹~~484 404~~. Cable

continues along re-entrant

bearing 305°.

Survey on trig heights at regular intervals

Track bearing 148° from ~~4706408~~ ⁴⁸⁸⁴⁰⁶
not been used for some time
Well defined track right angles
to main pad from ref. ~~44494~~ 494411
Pad from ref. ⁴⁹⁵⁴¹¹ ~~44494~~ bearing 115°
Mut bearing 80° 250° from ⁴⁹⁶⁴¹³ ~~44494~~
Tk to right 30° from same ref.
Muts at ref ⁵¹⁰⁴²⁹ ~~44494~~ occupied by
natives. Their infm no enemy in
area. Excreta and rubber sole
marks detected. Natives claim five
hrs ago but still definitely state
hadn't observed enemy. Further
investigation tracks possibly made
before rain last PM.

Owing to thick secondary growth
patrol returned on same route
as out - no tracks along spur
from ⁴⁹⁵⁴¹⁴ ~~44494~~ - main tk good
gradual slope no sign of
recent use. Allogg^h/sgt Patrol leader



AUSTRALIAN COMFORTS FUND



From No.....

Name.....

Unit or Group.....

29 Jun

Date.....

USE OFFICIAL ADDRESS ONLY

(5)

(8)

To Little Pym

From Seamey

John + Mary
W. Collins

Report of Patrol (2)

Strength: - 1 N.C.O. & 9 O.R's.

Start Point. Rel Junction 294308.

Time Out. 281330 J.

In 281600 J.

Route Out.

Along Rel. South to Ref. 282288. Then along unmarked track running east to cultivated area. Distance 400.m.

Route Back.

Same as Route Out.

Enemy. N.M.S.

Natives in area. State Japanese when there approx two weeks ago. But have not saw any since.

W. Seamey Lt

Collins

June

29 June 45

(5)

(Patrol Report)

Object - Investigate
Areas on Native Reports

Time and Date out 290730Z

" " " in 291600Z

Strength 1.5

SP - Junction - Map Ref 294308

Enemy - N 1775

Route Out -

From SP West along Rd to Map Ref 238318
thence moved NE through cultivation area
245325 then South to main Rd.

Patrol then moved East along Rd to 261316
thence NE through cultivation area 263519
to Moh Cemetery area 265332. Then South to main Rd
Then returned to S.P. along main Rd.

Native Contacts report no japs in area.
Native reports to day that a friend of his had just
escaped from Habi. He stated that there are 200 japs
in Habi. with arms and provisions as previously
reported all headman of villages are certain a large number
of japs in Habi.

W. Seavey Lt

Patrol: - By Sgt Sheppard

Plot and file **Plotted** (15)

Time Out & Date. 290845. P.

In . . . 291700. P.

29 June

Object: - recce villages for information. Regarding enemy.

Strength, M.P.O. 6 P.R.S.

Point. Rel. junction. 294308.

Enemy. M.M.S.

Route out: - Along Rel. South to Pat. Nunoh.

Native contacts. State no enemy in the area of these villages. All state that Japanese have moved to Labi. English speaking Chinese at Pat Nunoh. States that there had been no Japs in his area for about a week.

Road & Bridges. From Map Ref. 251217. to village Pat. Nunoh. passable to Japs in good weather. Most bridges would hold 3 ton vehicles. Road. all passable to them in dry weather. (Class of Rel e.3.)

Route back. Along Rel to Rel junction.

W. Secrey Lt

(P70)

工
作
票

工 番 系 長 系 員 隊 長
日 日 日 日 日 日

工作傳票

註文		費目	工作	
係名	品名	數量	番號	係長
係員	數量		係員	係長
年	月	昭和		受付
日	日	日		日
日迄	月	日		日
請求期限	工作雜務			

Plotted

216

Report of Native
Date 30 1400 I

This native that is guiding patrol
to Village Batong stated his nominal
30,000 I that there has been Taps in
Village area a few days ago.
Does not state number

PH. Secy Lt

Wted

29 June 45

June

Nº 9



From No..... Name.....

Unit or Group..... Date.....

USE OFFICIAL ADDRESS ONLY

PLOT and file
turn
Potted

PATROL REPORT.

REF MAP: BT. AOK. 1:55,000.

C. Coy. 29 1900 I.

13 Platoon

58 Bty 218 FLD. REGT.

Strength: 13 Pln 1 off. 8 ORS.

58 Bty 1 off. 8 ORS.

TIME OUT: 29 0400 I

TIME IN 29 1530 I.

ROUTE.

From platoon area to 58 Bty where ARTY personnel were picked up, thence to 338 368, by Jeep. Patrol then moved by foot along track to 334 359, thence along edge of swamp to 333 354, across swamp to creek 335 348 along creek to feature 338 343. Return via same route.

OBJECT

- i) To recover body,
- ii) To investigate area in immediate

2.



From No..... Name.....

Unit or Group..... Date.....

USE OFFICIAL ADDRESS ONLY

vicinity of 338 343 to establish whether enemy still there, also number of enemy casualties.

iii) To gather from natives information as to enemy movement.

PART. I.

Question I.

Body recovered.

Question II

N.M.S. One enemy dead found. Enemy party contacted by previous patrol estimated strength 6 to 10.

Question III

Natives vague as to enemy movement. Native report that 24 enemy troops had moved along the patrol route to area 338 343, on ~~the~~ morning of 24 July 45.

3.



From No..... Name.....

Unit or Group..... Date.....

USE OFFICIAL ADDRESS ONLY

PART II

NARRATIVE:

On reaching native village 334 362 a party of natives were picked up to act as guides and stretch bearers. Patrol moved to 334 344 where enemy bivouac area was found. It had not been occupied on the night of 28-29 JUN. Information gathered - strength of enemy 6-10. The ARTY party and natives were left in this area. One and eight from 13 PBN plus ARTY SGT as guide then moved along route taken by enemy on previous day. At 334 343 an OSMA, and a set of webbing equipment with full OSMA mags and pouches was found. Ten yards nearer objective the body of lance Bombardier MOORE was found. With him was an OSMA and two mags. There were

4.



From No..... Name.....

Unit or Group..... Date.....

USE OFFICIAL ADDRESS ONLY

no signs of the enemy having interfused with
body. On the spur just above the body and
a dead enemy was found. His rifle and
ammunition had been taken. In the general
area of this spur positions were observed
where approximately five enemy were in
occupation. Area was then searched for
further information and one more enemy
position was found to a flank, probably a
sniper. Patrol then moved to grid 338 345
and found one Australian hat, rifle, two
grenades and one loaded OSMG mag, which
had been dropped by previous patrol from
DON company. A message was then sent
to ARTY party who came and removed the
body. Patrol then returned by the same
route. N.M.S.

5.



From No..... Name.....

Unit or Group..... Date.....

USE OFFICIAL ADDRESS ONLY

PART III.

Topography.

From creek 334 360 along swamp to 335 348 the track was boggy and difficult to traverse. From 335 348 to objective practically no track was discernable. Movement was along heel of creek and up to entrance to objective. The ground underfoot was wet and boggy. Vegetation - rain forest. Visibility was fifteen to twenty yards.

White Lt

Patrol Commander.

Checked *R. S. W.*
J. S. W. Capt
DC.

June

30 June

(No 6)

Patrol Report

Strength. 10 pr 0 op

G

Plotted
All in

Same and State out

30 1030 Z

" " " in

30 1430 Z

S. Point = Junction 298304 Object = To investigate

Casualties = Enemy = 4 killed } Native report of 4 Japs
Deon Troops = NIL } in village Panggal
All bearings = Good } area.

Route Out = West along Rd to Ref

257317 then along track approx bear
360° to village Panggal then approx
bear 160° to area cultivation Ref 258323.

Enemy = Four Japs as native reported
were contacted in area 258323

Patrol caught Enemy by surprise
all killed.

Weapons = Enemy were carrying 4
Rifle approx 150 Rods 1 Jap Grenade
1 Aust Grenade used.

Natives = Apparently Natives are much
afraid as you will note the route.

he led me.

Could of made contact by moving in
from Rd approx 800⁺

Apparently there are the 4 Japs that have
been upsetting the natives past few
days:

Are definitely not from any
organised party.

DH Secary Lt

Patrol Report REF MAPS BRUNEL BT A6015 1:50000 29 June

Subsistence Portion 16 pl + 4 pl. Command Name G.I. Watts Lt.

Strength 1 officer 21 privs incl 1 SB & 1 Sig.

No 10

Time out 26/330 I

Plotted
Allman

Time in 29 I

Route from rd BRUNEL Tutong at base SENGKURONG
Patrolled the village SELAYAN PENINGAU to Coast

Part 1 With assistance of natives patrol explored tracks
WEST of rd from SELAYAN 383 407 & KETIMAHAR
336 375 to Coast 364 470 & 458 352 Investigating signs
of enemy presence namely biv sites & tracks all of
which were three or four days old & tracks were
heading southwards. ~~As~~ inhabitants of all villages
within four hundred yds of the coast questioned & they
stated that enemy came from MUARA followed coast
to PENINGAU 366 446. Thence to LUGU 331 390. Back
in area BT TOMASAR ~~to~~ Thence to KETIMAHAR where

They crossed the rd on the night TUESDAY 26/29 June 45
and were contacted by arty patrol WEDNESDAY 27 June 45
Strength estimated 24. armed 22 rifles 1 pistol
arty patrol report them to be MP's led by an officer
well equipped with army clothing haversacks
equipment hats & boots the were clear in places
All isolated huts were searched & no enemy sighted.
As map contours are too few and there are many
branch tracks guides are essential. Tracks EAST of
rd are only footpaths average going for 1/2 in fine
weather with occasional quagmires, with the exception
of the shown on trace attached which with

Minor repairs to bridge at Japaha from
SANGKURONG to old oil well MERSAK 356426

MEDICAL. Mosquitoes are numerous in area SANGKURONG
& malaria ^{dengue} said to be prevalent.
Cholera ^{or typhoid} occur + also scrub typhus. No
morkas were seen by members of patrol.

Activity of patrol
EAST of BRUNEI - LUTONG

At approx ~~the~~ 3rd June 336375 at approx 1430 28 I
Patrol was contacted by arty wh & asked to give
assistance at SB^S to remove wounded pers of arty
patrol which were in area ^{SOUTH} BT PANJANG.

Patrol arrived at area to find that two wounded
had been recovered that patrol had withdrawn approx
200 yds from area where contact was made
with Jap enemy that natives were organised to move
casualties to rd. Our body (own) had not been
regarded as it was covered by sniper. Strength of

that patrol enemy were said to be approx 24
& they were occupying the top of two ridges + the
saddle between. Gradient very steep + foliage thick.

This patrol took arty patrol comd as guide +
two or to least numbers attacked ^{enemy} in posn after
it came under fire of sniper in saddle
area who seemed to be using an OSMG on repetition

On reaching top or flooded with one ^{other} along ridge
of main sec. Sniper posn discovered. Sign of enemy
occupation. No body enemy or own to be seen.
Withdrawn ^{owing} to bottom of feature decided to make another
effort but ~~at~~ to general uncertainty of guides as to
whereabouts of body, distance from rd + he decided
to return to base SANGKURONG.

Patrol Report Ser No 10

甲

工事費仕譯書

昭和 年 月 日 調

總計金

本文ノ經費ハ

内 譯

名	稱	構	造	寸	法	數	量	積	量	單	價	小	計
				米						稱		円	円

名	稱	構	造	寸	法	數	量	積	量	單	價	小	計
				米						稱		円	円

圖九八〇部醫印刷所製

Patrol Report.

30 Jun 45

Strength. 1 NCO 6 OR.
Time out 0800
Time in 1145

Plotted
No report to NIMS

Object: To recon area around Sultan's Palace and investigate firing heard previous day between 58 Bty and C Coy 2/15 Bn.

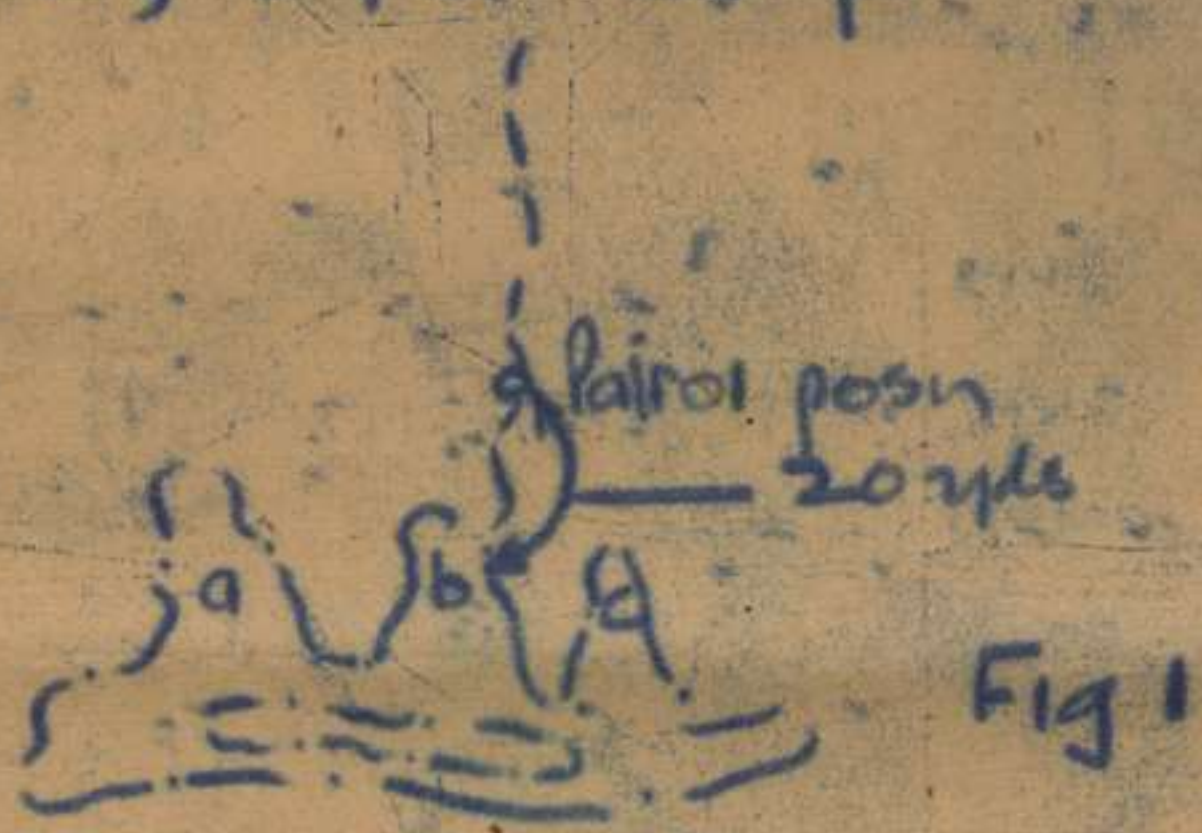
Route 455379 to 458375 then NE to 464384 then along track to palace then back to main rd passing houses at 464387 and 461387 on way.

Report Contacted engns who reported having heard no firing on previous day. At 464384 there is some enemy ammunition and bombs under houses. There is also an enemy truck with four good tyres. There was no enemy movement seen.

eph / name

Following report from Capt BROWN who
 interrogated Lt WHARTON (Patrol comd 58 B
 Patrol) and Lt WATTS (Patrol comd of
 patrol which ^{gave} assistance to WHARTON)
 Patrol (58 Bty) moved out according
 to schedule and arrived at village

where Japs were expected from previous days
 patrol. Village at approx 335 365. Found Japs
 had evacuated, and were reported to be
 further SOUTH along tr. Patrol moved down
 track to approx area 336 353 when natives
 who were leading patrol and two elements
 of patrol found 4-5 Japs resting on side of
 track. Japs ran back along track. Patrol
 engaged them with fire. Patrol then followed.
 at approx 300/400 yds further on patrol was
 engaged by rifle fire from positions on high
 ground to their front and both flanks,
 from a, b, c, as per Fig 1



range 20 yds. One man seen to be
 badly wounded, hit in chest, and one
 other shot through right eye, a third
~~was shot through the chest and was~~
~~struck by fire across~~
~~upper leg. Remained a patrol. Patrol~~
 less badly wounded man crawled back
 behind cover. Patrol comd stated patrol at
 this stage confused but he endeavoured
 to work round to left flank, where shots
 were exchanged.



Patrol comd decided to withdraw back to his base for help.

Patrol led by Lt WATTS was contacted at main rd 1425 hrs. Left rd 1440 hrs. Arrived area 1530 hrs.

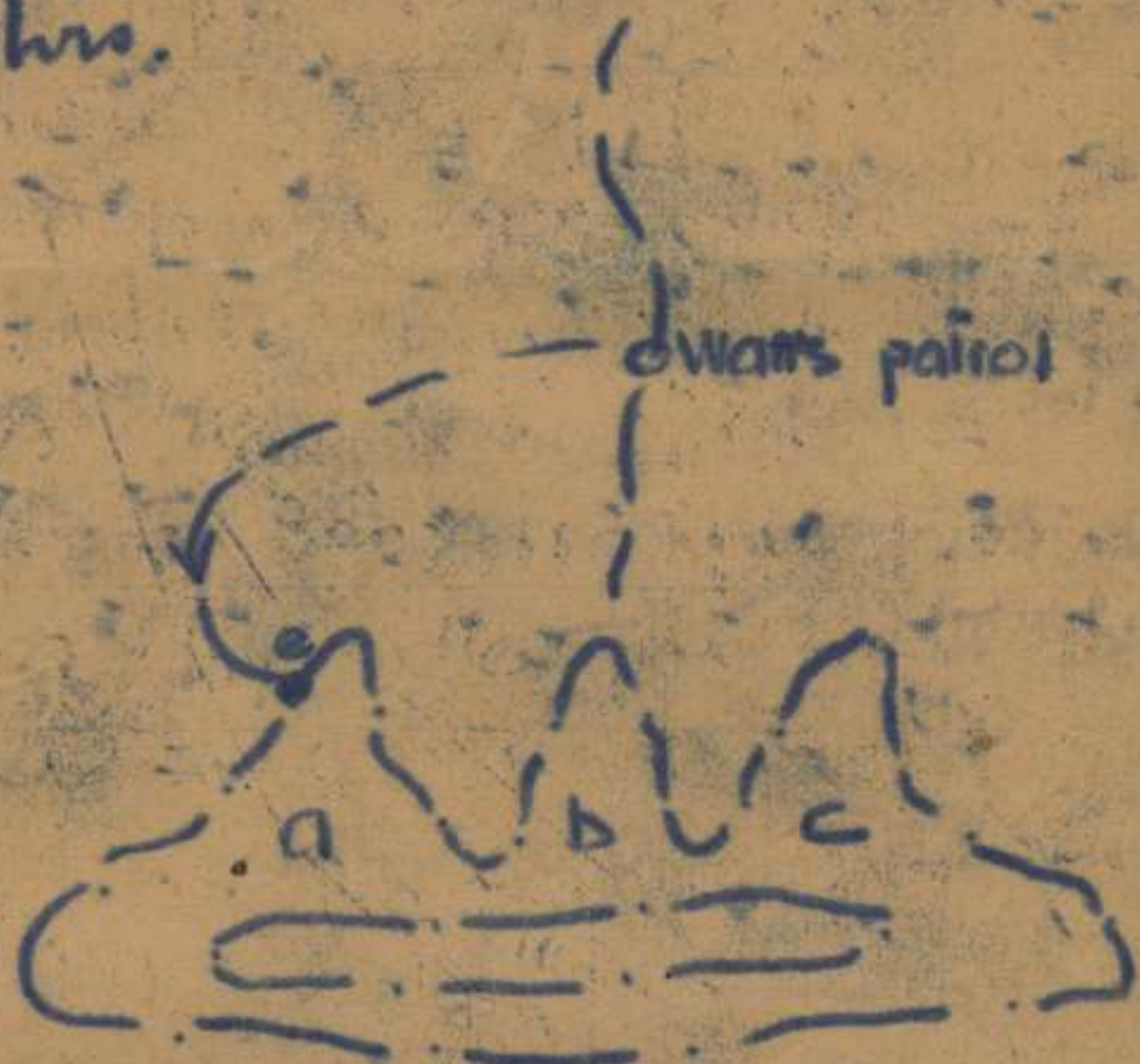


Fig 3

Approached position from flank as shown in sketch. On reaching "e" arty guide said position still some 200 yds beyond point "c". Patrol moved off in that direction and fwd scout on reaching ~~point~~ "b" was fired on by rifleman who fired two shots in quick succession one of which knocked scout hat off. Point sec engaged area from which fire came. Patrol comd plus 2 sec moved

in and attached posn from this flank. The enemy had ~~apparently~~ withdrawn. This position evidenced by enemy shells, disturbed underground, and rice were not dug in. Patrol then searched for body of missing man and many casualties. Arty guides were very vague as to exact location missing man. ^{no enemy bodies found} As light was fading patrol was forced to withdraw. Casualties - own ~~two~~ ^{one} ~~wounded~~ ^{missing} believed killed enemy no bodies have been recovered for. No real evidence of any wounded.

Enemy strength estimated at 24 from native report.

There is no suggestion from this report.

of enemy having automatic weapon

These discussions arose out of reports from Lt SEENEY on the ABANG Rd Junc on 29 Jun.

One report stated that a native had reported to SEENEY that a friend of his had recently escaped from LABI where stated there were 200 Japs with arms and provisions.

There was added a comment by SEENEY that headmen of the villages in his area had confirmed the report that there was a large party of Japs at LABI.

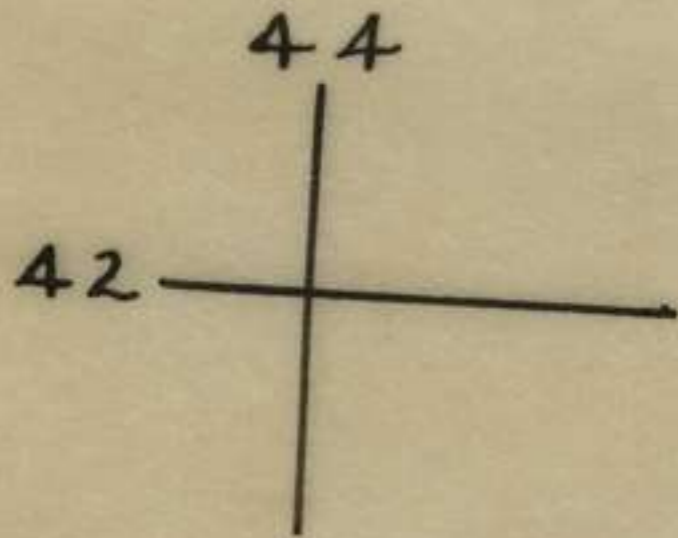
Second report was from patrol which patrolled SOUTH along road to PAT NUNOK. Natives contacted stated that there were no Japs in the area, and none in the PAT NUNOK for a week. The Japs they said had moved to LABI.

DISPOSNS BRUNEI AREA

Ref Map: BRUNEI 1:50,000

As at 25 Jun '45

1 Tp
3 Tp
TKS



C 2'15

C 2'15 A sq
TKA 2'15 D 2'15
D 2'17

1 Tk F tp

ME 2'3 Fd Coy

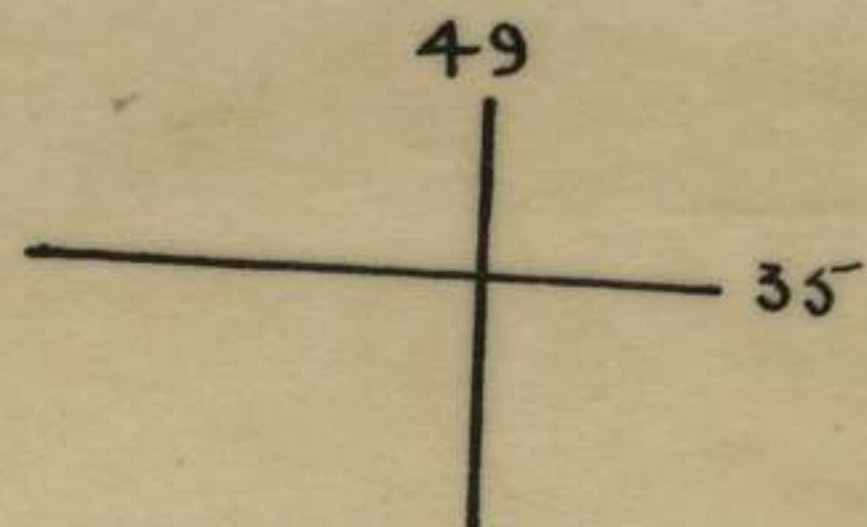
2'8 Arty

2'2 MG

Sec TKA.
2'15

A Tp 20
TKS B 2'2 MG 2'3 Fd Coy

A Tp 2'8 Arty
58 Bty



Int Sec
2'15 Aust Inf Bn
7 Aug 45

Adet June 45

PROTECTED PATROLS

Date 26 Jun 45

Ser No	Unit	Sub Unit	Type	Str	Time Out	Time In	Route	Object	Info
2	2/2 MG		Reece		0800	1200	HTO (492 393) Norm along h to 100 feature 499401 thence back to base.	Investigate area for Japs.	
3	C Coy		Reece		0930	1200	C Coy to Chinaman hut at MUDA.	Infm of Jap mov.	
4	D Coy		Reece	1-19	1300		This patrol moving by Cpt to area 375406. establish base and patrol to NORTH to coast. Expected duration of patrol 2 days. Object: 1. To ascertain any infm of enemy mov in the area 2. Kill or capture any enemy encountered.		
(1F) 5	2/9 Land Regt.	H Sqn	Reece	1-15	270900	271200	SP 478445 along rd to 484467 and reece sqs 4846 and 4946, in large area ^{where} native report Japs stealing fruit from gardens	to reece sqs 4846 and 4946 investigate area where native report Japs stealing fruit from gardens	Bole 261930 C D

27 Jun 45

2707

TR2

PROJECTED PATROLS

Date 27 Jun 45

Ser No	Unit	Sub Unit	Type	Str	Time Out	Time In	Route	Object	Info
6	SEENEY FORCE		Recce	1 and 8	0730	1700	294308 along rd South to KEBIA to PERIGMAUT. BATANG MAITUS KIUDANG PAT NUNOK	To investigate for any enemy. full or capture if found.	Bde ✓ Comd ✓
7	2 1/2 MG	B2 Pl	Recce	1-8	0900	1400	SP. from Pl from by coastal to to vill 536412 along to to vill 524417 along whittle to to base.	Recce area.	Bde ✓ comd ✓
8	WOLTS FORCE		Recce Fighting		0815		From base 373406 to SELAYAN 3840 to PENINJAU 3644 to coast.	Investigate native reports of Japs in area.	Bde ✓ C ✓ comd ✓
9	C coy.			1-6	0900	1200	Ferry to ⁴³⁴⁰ ⁴⁴⁴⁴ junc to MIATA-MIATA then West for about 1 mile	Protective & Recce.	Bde ✓ comd ✓
10	C coy.		River- Native canoe	1-4	0900		From ferry to junc Tambu and MERAGANG rivers then up JAMBU as far as possible.	Recce area.	Bde ✓ comd ✓

PROJECTED PATROLS

Date

Ser No	Unit	Sub Unit	Type	Str	Time Out	Time In	Route	Object	Info
11	SSBli 7/8 Fd left		Reece	10/141S	1230	Before last light	From main road area 13 mile post (3336) SE towards PANJANG (3335)	To investigate report that last night parti 24 Japs moved along this route last night	Cond Scenery walls Bde main 1/15-
FHQ C 12	3/9 Amra	A Squ	Reece	6 ORs	0945	1145	475 401 to 473 404 to 471 402 and return	1. To invest area for enemy mov 2. Question natives	
AC 13	"	"	"	"	0930	1200	484 385 along W to 479 377 to 486 370 + return along river	1. Invest area for enemy	
4E 14	"	"	"	"	0930	1130	484 385 to 467 365 to return	1. Invest area for enemy.	
15	2/15 Bn	C coy.	"	1-19 OR	0800	1600	From Ferry sq 4641 to to June sq 4441 thence by un mapped track to TUNGKU 4144 then to villages sq 4245. then NW along to village sq 3946	Reece area for japs and question natives re recent jap movement.	28 Jun 45

PROJECTED PATROLS

Date

Ser No	Unit	Sub Unit	Type	Str	Time Out	Time In	Route	Object	Info
N 16	58 Bty D Coy		Fighting	1 off 19 1 NCO 5	0630	1500	Along TOTOANG Rd to village TERIRI (326364)	1. Kill or capture Japs in village of TERIRI (326364) 2. Probable recce of area round village	
17	D Coy	16 Pl.	Recce	1 NCO 8 5	290900i	Not later 291600	from 2 Sec. NE along B to hut 513427 then North to hut 512432. Back along B to hut 495414 then west along ridge to 485413 (Reservoir) then along main B to Home.	Recce	<u>29 JUN</u>
18	C Coy	15 Pl.	Recce	1 off 8 19	0730	Not later than last light	To LIMPAKU island from BRUNEI.	To pick up Enemy who may surrender.	
N 19	D Coy	Enemy Force	Recce		0730		to NUNOK		
N 20	C Coy and 58 Bty	13 Pl.	Recce Fighting	1 off 8 OR 2/15 Bty + 8 OR 58 Bty	0730	Before last light	from 58 Bty from to area 335345	To locate OR from 58 Bty (missing believed killed) from Patrol Serial No N/16.	Bde ✓ Bn (main)
N 21	1/2 MG	2 Pl.	Recce	1 NCO 8 OR	290900	291500	SP 506400 track to village 5241 track to village 5341	Recce area to NE	

Chadwick
KOHY

PROJECTED PATROLS

Date 29 Jun (contd.)

Ser No	Unit	Sub Unit	Type	Str	Time Out	Time In	Route	Object	Info
22	C coy.		Recce	1NCOB4	0900	1600	From Ferry up MERAGANG R	Protective.	
	D coy.		Recce	10 off 507	0900	1600.	about 2 mile reservoir 484409	30 JUN 45	
23							NE along edge 498431	Recce.	
FHQD 24	2/9 Bnd	A sqn	Recce				then N to vill 495437, Route in same way	20 JUN	
				6 OR	300930	301530	SP475401 along rd to 446374	Infm from natives re enemy movement.	
							recce area from 441383 thence 451389		
25.	2/15 Bn	TR/A	Recce	1NCO 5OR	0800 0700	1145.	TUTONG rd to Sultan's Palace	To contact Sec of engine and tank crew by Blifford Bridge. Investigate firing heard by C coy and patrol vicinity Sultan's Palace	
							Patroling near vicinity. Back same route.		
26	2/2 MG	2 Pl.	Recce	9OR	0900	1300	SP482403 up to 491409 then SE through hutted area then round spur to 493399	Recce - protective	

PROJECTED PATROLS

Date 30 JUN

Ser No	Unit	Sub Unit	Type	Str	Time Out	Time In	Route	Object	Info
27	D Coy.		Recece Fighting	1WO 6OR	300800	30 1015	As led by guide from MDS who reports having seen Jap approx area 493414	Investigate area and kill or capture any enemy	
28	Security Force		Protective	1 NCO 4				1 Jul 45	
29	D. Coy.		Recece & fighting	1 offr. 4-10. OR 1 A.B. & 2 Ligo with 108 Lt.	010830 I	Not later than 011600 I	Out from 2 Sec. via 2. NE to village area 54428. Return same route	Investigate & notice report of 2 Japs in village area. Patrol to capture or kill enemy.	Br ✓ Mung ✓
30	D Coy.		Recece	1 NCO 9. 6OR	010800 I	011200 I	Br at 485398 NE along to K Hut 487401 thence East 800 yards to cross at 495402 thence NE 400 yards to KNOLL 496404	Investigate area where Jap killed by previous days patrol. Bury dead Jap & retrieve Jap. Automatic weapons.	Br ✓ Mung ✓