

Series: AWM95
Australian Army commanders' diaries
Headquarters units

Item number: 7/2/27 PART 2

**Item: 2 Battalion Royal Australian
Regiment**

Maps

part 2

[1-31 Aug 1962]

WARNING
 This map has been rapidly surveyed from Air Photographs. Its standard of accuracy and completeness falls short of that of a rigorously surveyed map. In the absence of accurate ground elevations the relief has been shown by form lines only. These show the general shape of hill features and the spacing will give some general indication of the steepness of slopes but they must not be confused with rigorously surveyed contours. In places the interpretation of cultural and topographical detail on photographs has been doubtful.

Comd's Diary
 Aug 62

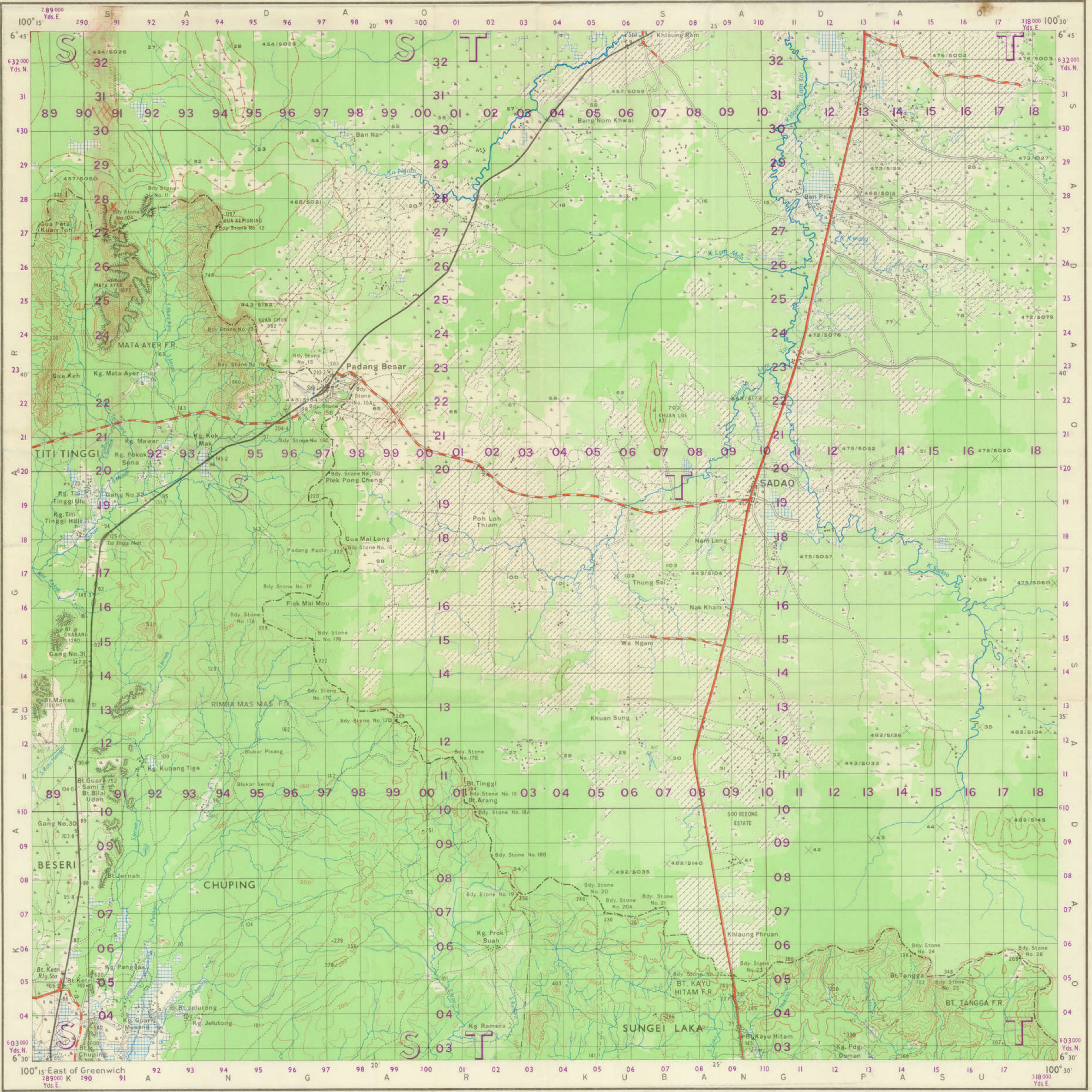
Refer to this map as - G.S.G.S. 4690
 Sheet 2E/6 SECOND EDITION - G.S.G.S.

**SONGKHLA,
 PERLIS & KEDAH**

AIR RECONNAISSANCE MAP
 SECOND EDITION - G.S.G.S.
 (Supersedes earlier edition)

SHEET 2E/6

MALAYA-THAILAND 1:63,360
 FOR DISTRICT NAMES SEE MAP BORDER AND INDEX TO BOUNDARIES



Geographical Section, General Staff, No. 4690
 Published by War Office, 1954
 Second Edition, G.S.G.S. 1954
 25200/04-54-54-54

HEIGHTS IN FEET
 SCALE 1:63,360

Compiled and drawn by Directorates of Colonial Surveys and Military Survey with aid of ground control supplied by the Survey Department, Malaya. Air Photography by B1 Squadron, R.A.F. Part recompiled, redrawn and reproduced by War Office 1954

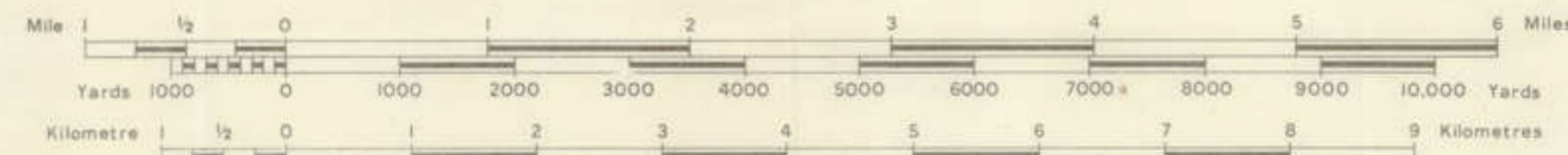


Photo centres shown thus - 475/5052 X



GLOSSARY OF THAI TOPOGRAPHICAL TERMS WITH ABBREVIATIONS USED

Amphoe (A.)	District	No.	Field
Ban Bang (B.)	Village	Naeng (N.)	Small Lake
Dok	Hill	Pak	River Mouth
Han	Island	Phu	Hill Mountain
Huay (H.)	Lam	Sala	Rail Route
Huay	Pond, Stream	Somnak	Village
Kan	Island	Talat	Market
Khan Khan (K.)	Hill	Tha	Ford, Landing Place
Khuang (K.)	Big Stream	Thang	Field
Laem	Cape	Uyong	Point, Cape
Maenam	River	Wai	Tampla
Mang Mang (M.)	Town	Wang	Deep Pool

THIS MAP MUST NOT BE CONSIDERED AN AUTHORITY ON THE DELIMITATION OF INTERNATIONAL BOUNDARIES

GLOSSARY OF MALAY TOPOGRAPHICAL TERMS WITH ABBREVIATIONS USED

Ayer (A.)	Deep channel of river, hollow, pool	Lekoh (Lk)	Deep Pool
Ayer	Water	Nipah	Palm used for thatching
Ayer Terjan	Waterfall	Padang (Pd)	Open space, sports field, moorland
Bagan	Landing place, fishing village	Pantai	Beach
Batu	Stone, rock	Pant (P)	Track, drain
Belukar (Bl)	Secondary jungle	Pasar	Market
Bendang	Rice swamp	Paya	Permanent swamp
Bukit (B)	Hill	Penghalar (Png)	Wharf
Changkat (Ch)	Waterfall	Permatang (Per)	Rising ground to flat country
Charak (C)	Small stream	Polan (P)	Field
Dusun	Fruit grove	Ranlan	Ruach of river or of sea coast
Geting (Gt)	Pans, cul	Ruang	Virgin jungle
Gunung (G)	Mountain	Rimba	Virgin jungle
Hilir	Downstream region	Rimba	Virgin jungle
Isana	Palace	Sakai Ladang (S.Ld)	Palm used for thatching of aborigines
Jalan	Road, way	Sekau	Cultivated clearing of aborigines
Jerai	Salt-lick	Sungai (S)	River, stream
Jeram (J)	Rapids	Tali Ater (T.A)	Artificial water channel
Kampung (Kg)	Village	Tanjung (Tj)	Promontory
Kiliran	Digging surface mine	Tasik	Lake
Kuala (K)	River mouth	Tekah (Tj)	Rib, recessed bend of river bank
Kuhang	Wallow	Terusan	Channel
Lakutan	Anchorage	Tuban	Swampy rock
Ladang (Ld)	Cultivated clearing	Ulu	Upstream region
Lalang	Long wild grass		
Laut	Sea		
Lekoh	Impervious swamp		



REFERENCE

Railways	(1) With Mile plate and Railway Station (2) Road under (3) Road over (4) Level Crossing (5) Tunnel (6) Iron, Masonry, Reinforced Concrete, Wooden, Foot (7) 2nd Class metal (8) restricted, with wide gauge (9) 1st Class metal (10) restricted, with wide gauge (11) Tidal river (12) Tidal river (13) Tidal river (14) Tidal river
Bridges	(1) Level Crossing (2) Tunnel (3) Iron, Masonry, Reinforced Concrete, Wooden, Foot (4) 2nd Class metal (5) restricted, with wide gauge (6) 1st Class metal (7) restricted, with wide gauge (8) Tidal river (9) Tidal river (10) Tidal river (11) Tidal river
Roads	(1) Level Crossing (2) Tunnel (3) Iron, Masonry, Reinforced Concrete, Wooden, Foot (4) 2nd Class metal (5) restricted, with wide gauge (6) 1st Class metal (7) restricted, with wide gauge (8) Tidal river (9) Tidal river (10) Tidal river (11) Tidal river
Boundaries	(1) International, State, District, Forest Reserve with path, Without path (2) Limit of Cultivation or Clearing, Wall or Fence (3) Light railway, Electric transmission line (4) Cemetery, Buildings, Lighthouse (5) Trigonometrical station with height, Bench mark (6) Headlight or level height, Other heights (7) Sandbar (8) Backs (9) Tidal river (10) Tidal river (11) Tidal river (12) Tidal river
Water Features	(1) Lake and pond, Service reservoir, Impounding reservoir (2) Canal, Fart, Pipe line (3) Rocky outcrop (4) Cliff, Precipice (5) Form Lines (6) Quarry (7) Landslide (8) Concan (9) Mining land (10) Mine hole with water (11) Mine hole without water (12) Mine hole without water
Hill features	(1) Rocky outcrop (2) Cliff, Precipice (3) Form Lines (4) Quarry (5) Landslide (6) Concan (7) Mining land (8) Mine hole with water (9) Mine hole without water (10) Mine hole without water
Mines	(1) Fresh water (2) Tidal (3) City outcrop (4) Lepak
Swamps	(1) Fresh water (2) Tidal (3) City outcrop (4) Lepak

Refer to this map as - G.S.G.S. 4690
 Sheet 2E/6 SECOND EDITION - G.S.G.S.

COPY No ~~17~~
ANX Q TO ZRAR 00 1/62 DATED 25 JUL 62

SECRET

CT AREAS AND APPROX STRS
8TH REGT MRLA

MAPS 2E/5.6.7.11 & 12 1:63360

SPECIAL FORCE

33

SUPPLY ORGANISATION WEST

59

SUP ORG EAST

59

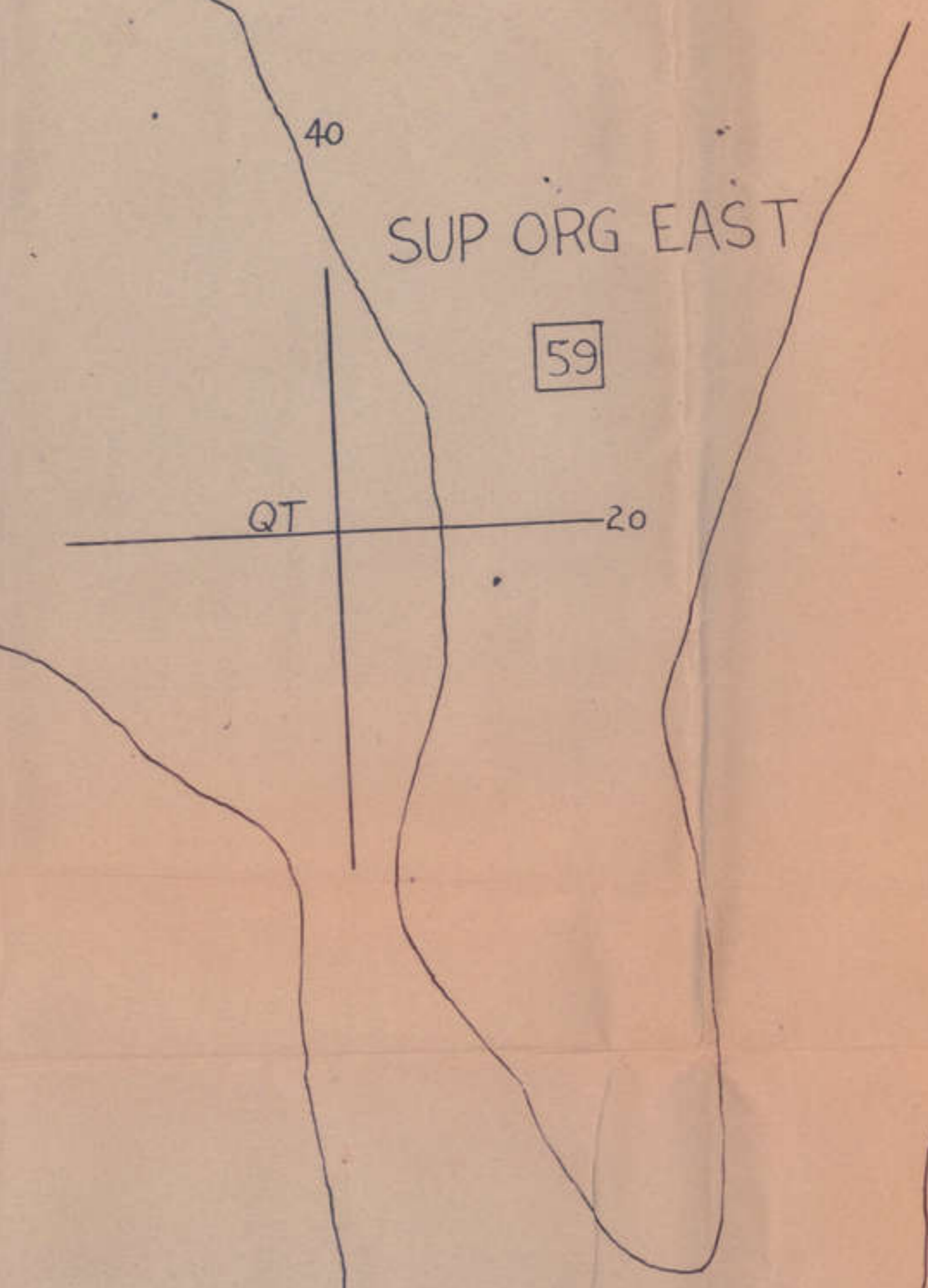
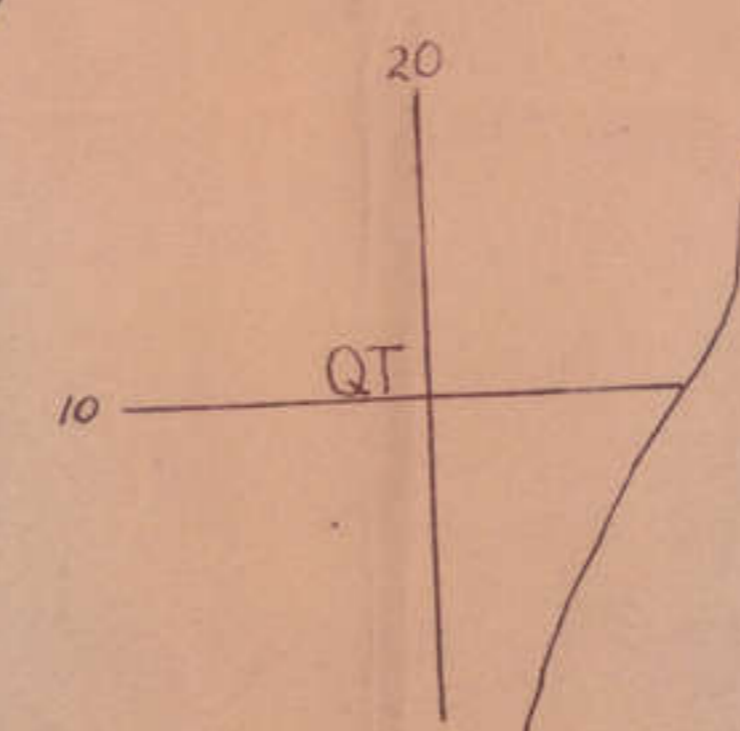
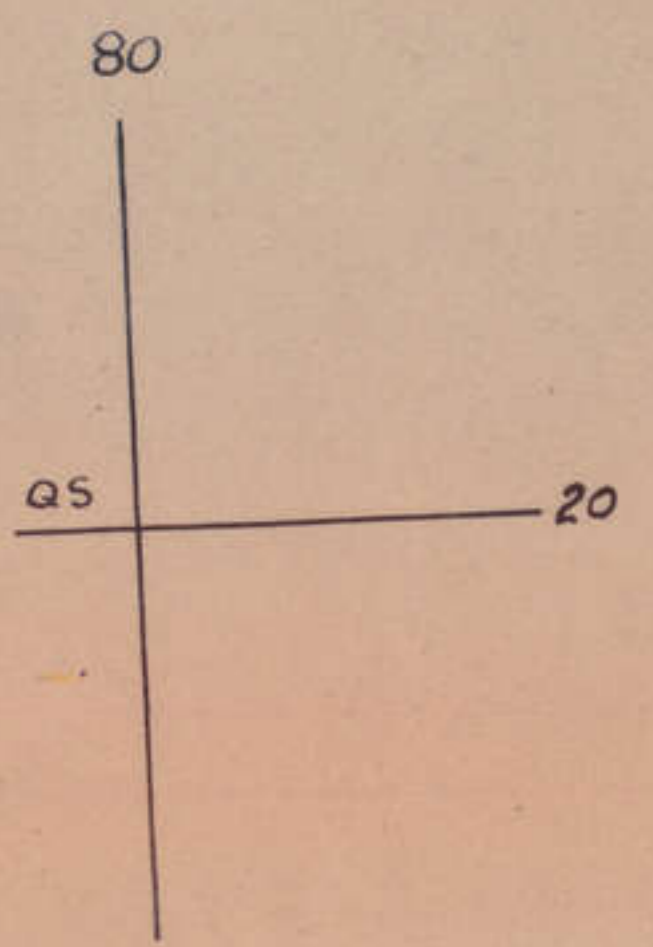
8TH REGT HQ

35

9 INDEP PL

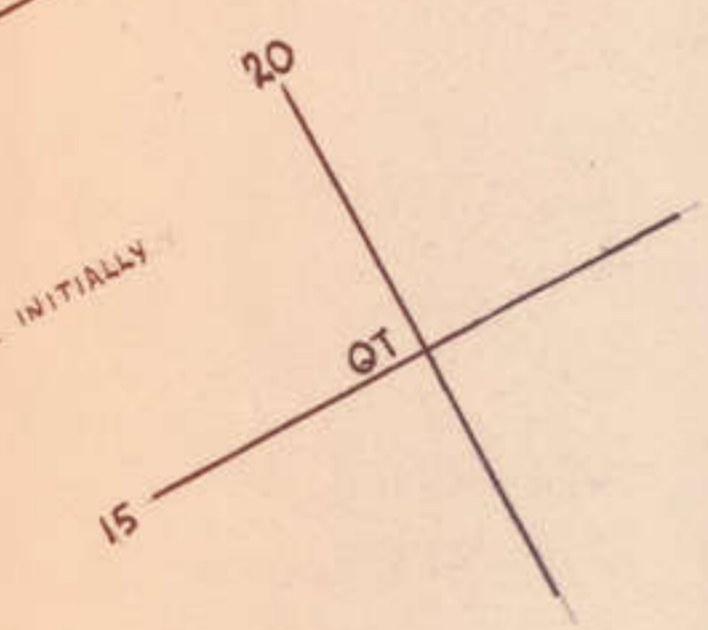
19

SECRET



SECRET
OP MAGNUS - 2RAR COY AREAS

MAPS: 2E/5, 6, 7, 10, 11 & 12 - 1:63360
LEGEND: [A] AREAS IN WHICH COY BASES WILL INITIALLY BE DEPLOYED



Copy No 44
Att P to 2RAR OQ No 1/62 DATED 25 Jul 62

SECRET