

**Series: AWM95**  
**Australian Army commanders' diaries**  
**[Vietnam]**

**Infantry units**

**Item number: 7/1/47**

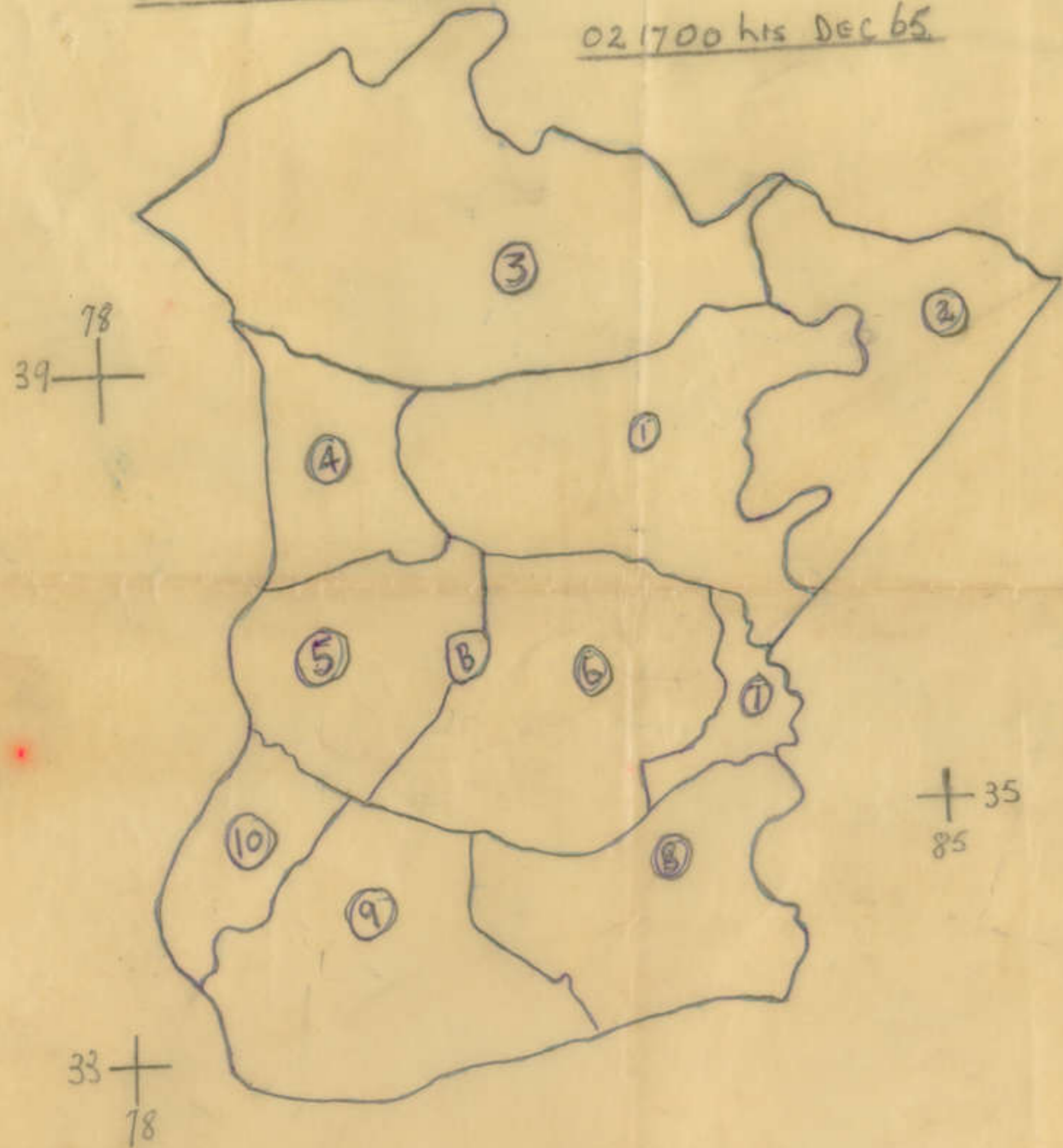
**Item: 1 Battalion Royal Australian**  
**Regiment**

**Maps**

**[1-30 Nov 1965]**

OVERLAY TAOR BOUNDARIES SECTORS as at

021700 hrs DEC 65



OPD 2 of 18/65

2 Mission: To determine search and destroy ops within TAOR.

3 Execution: Quarterly attr. suppression of routes para 3, etc.

a. Effort

(1) Within Allured sectors not below pl strength, including ambushes.

(2) Night ambushes to be set on routes, approaches VO XU by Coy in sectors 1 and 2.

b. Reserve Coy.

(1) at 30 mins notice to move from 0630 hrs to 1900 hrs each day by hel, APC w march.

(2) at 2 hrs notice to move from 1900 hrs to 0630 hrs each day by APC & march.

c. Pushing procedure into adjacent sectors. SOP.

d. Admin and log.

(a) 3 days rations to be taken by patrol coys. Minimum 1 days res.

(b) water Local sources to be used. SOP.

(c) RAP remains posn B.

d. Coy Tasks

Serial.	DATE Coy Dec (a)	3	4	5	6
		(b)	(c)	(d)	(e)
1	A Coy	5	5	5	1,2
2	B Coy	9	9	9,8	5
3	C Coy	6	6,7	6	4,3
4	D Coy	1,2	1,2	1,2	6
5	Posn B	A,C	A,C	A,C	B,D
6	WP VO XU	D	D	D	A
7	RES Coy	A	C	A	B

5. Comd and sig.

a. Bn HQ GP remains posn B.

b. Signal SOP. Nov Sol and KAC is current.

A.V. Preece, MVO,  
Lt Col  
CO IRAR

Authenticated

ACK

ANNEXOS

DISTR.

*James Ford*  
OC SP Coy.

NIL.

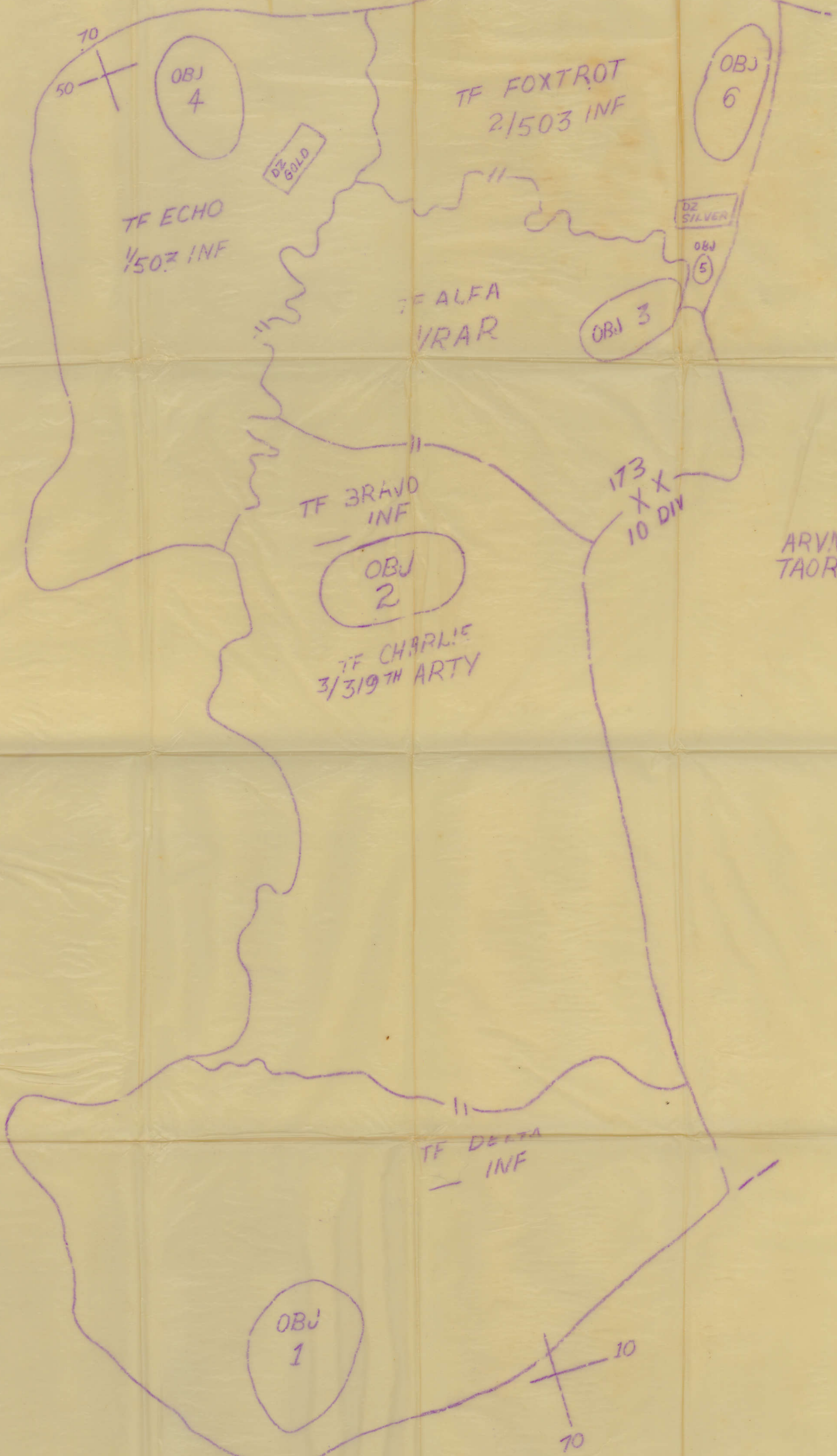
CO, 2IC, ABCD SP Coys, AECN, IRAC TP, 3FO TP  
161 FO Bty, AAFV, 173 AG Bde, Comds Diary, CP.

Ax Coys

ambush  
each Dec night  
trip programme

27/12/65  
17/12/65  
14/12/65

CONFIDENTIAL



CONFIDENTIAL

200008  
11/10  
Map No. 120

CONFIDENTIAL



CONFIDENTIAL

1509 No. 421  
J.P. 174  
28/11/42

# DUC-HANH



# VO-XU



TOWN PLAN - DEFENSE OVERLAY  
LEGEND

■	HUTS
—	DIRT ROAD
—	TRAILS
~	RIVER
~	SWAMP
~	BODY WATER
—	MOAT
—	TRENCH
□	EMPLACEMENT
□	BUNKER
■	TREES / BRUSH
•	FOXHOLES

SCALE 1:5500

MSN 4211 29 OCT 65  
MSN 2 FEB 65

2

# DUC-HANH



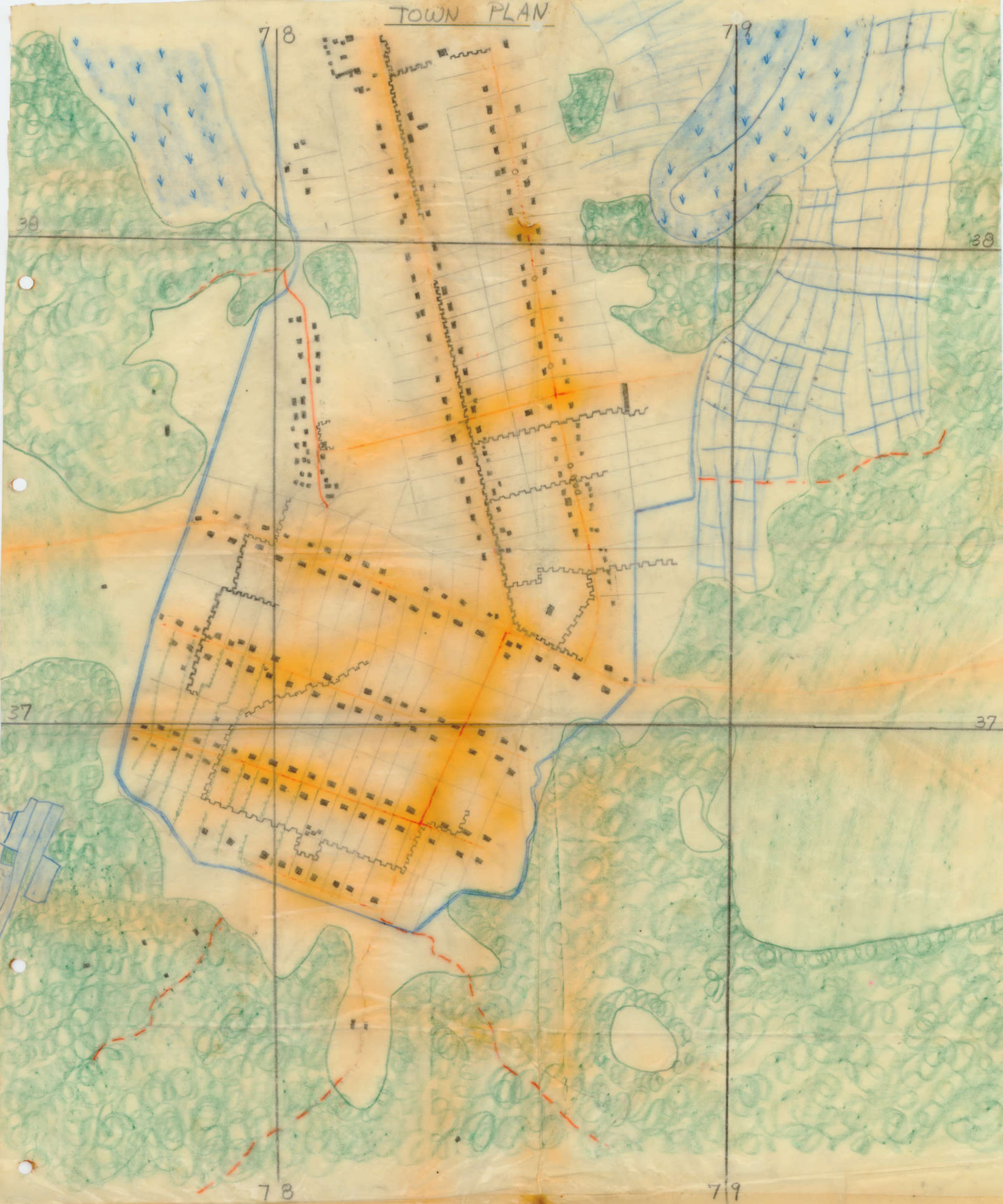
LEGEND	
DIRT ROAD	TRAIL
RICE PADDIES	SWIMPS
BUILDINGS	FOREST
STREAMS	POOLS/LAKES
TRENCH	MOAT

GRID ZONE DESIGNATION YT    SCALE - 1:5000 (APPROX)  
 PREPARED BY: II SECTION 172<sup>nd</sup> MISET (ABN BDE)  
 SP/5 MERRITT 100 HRS., NOV 65

7

100 No. 124  
 11/11  
 20/11/65

TOWN PLAN

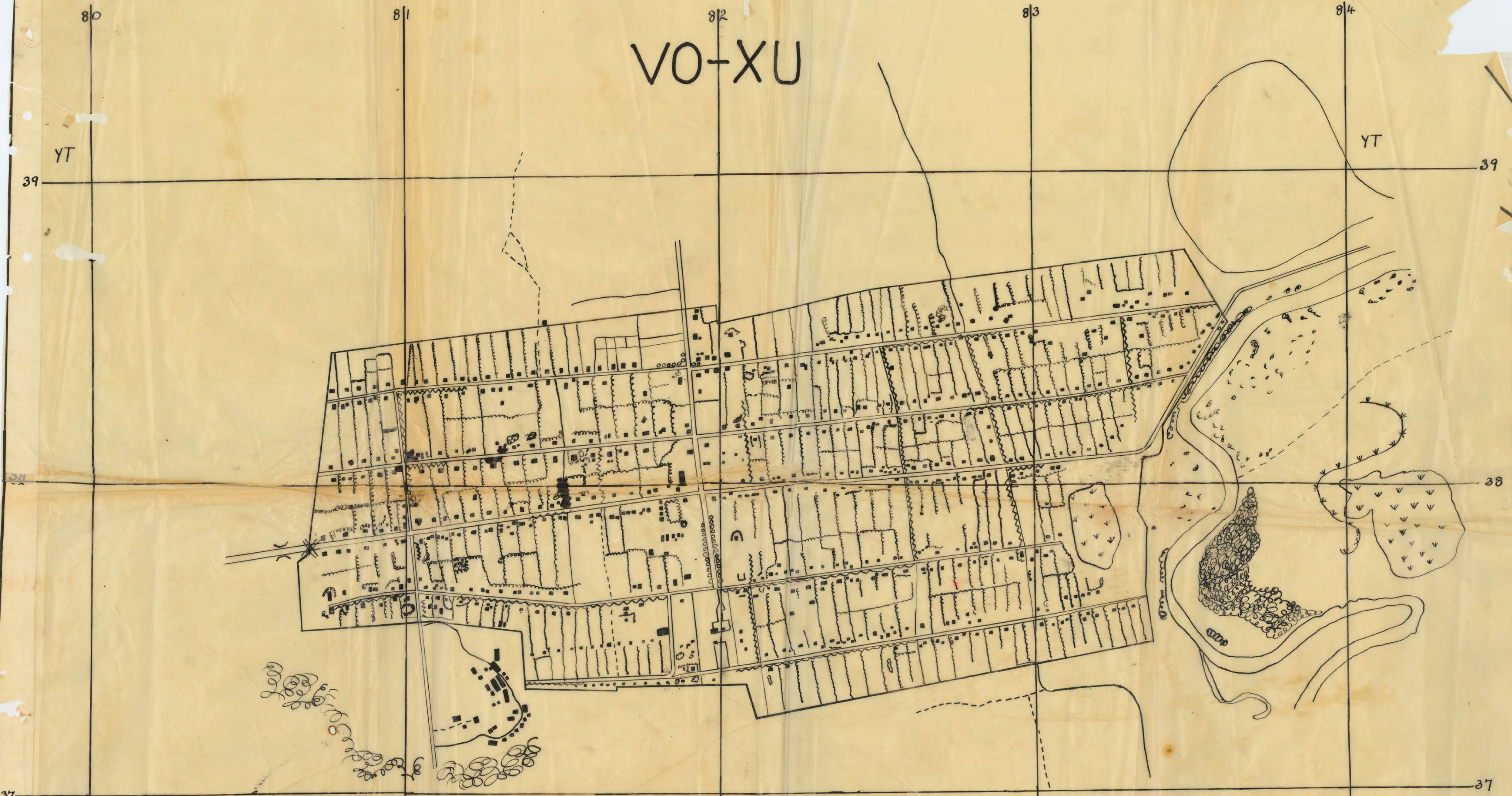


LEGEND:		VT GRID DESIGNATION	
	DIRT ROAD		DENSE FOREST
	TRAIL		BRUSHWOOD
	BUILDINGS		RICE PADDIES
	TRENCH		SWAMP
	FOXHOLE		NOAT

20000A  
 74/17  
 Map No. 422



# VO-XU




**TOWN PLAN DEFENCE OVERLAY  
LEGEND**

■	HUTS
—	DIRT ROAD
- - -	TRAILS
~	RIVER
vvv	SWAMP
o	BODY WATER
	MOAT
—	TRENCH
□	EMPLACEMENT
□	BUNKER
o	TREES/BRUSH
o	FOXHOLE

SCALE 1:5,000

Map No. 29  
1/11/72  
AMW/2



76  
+ 45

71  
+ 37

33 +

+ 37  
84

AWM95  
Class 7/1/47  
Oversize Map  
Number 733