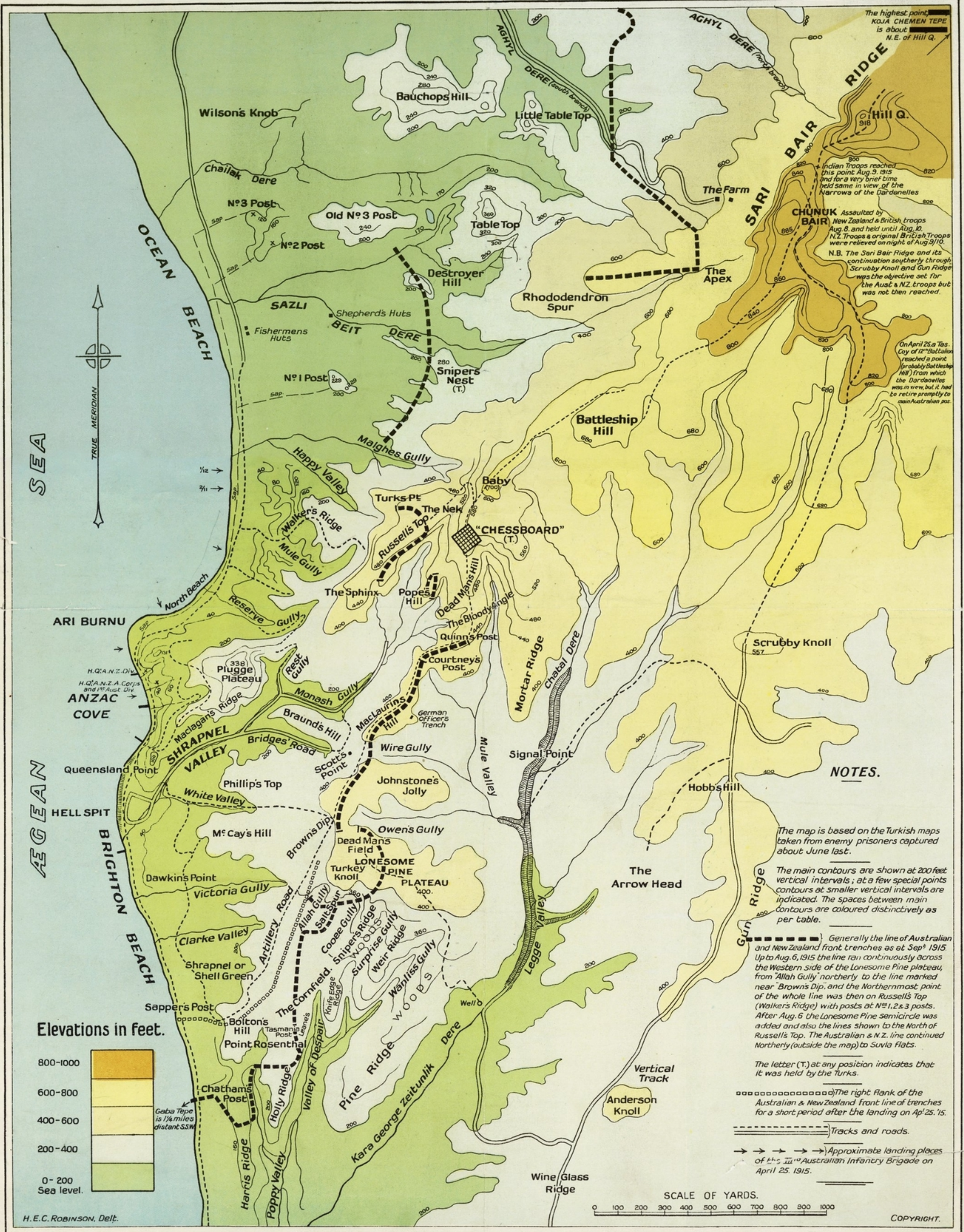


Date of Landing,  
April 25, 1915. (Sunday)

# ANZAC

Date of Evacuation,  
Dec. 19-20, 1915. (Sun. & Mon. morning)

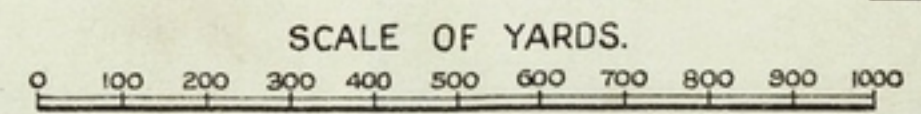
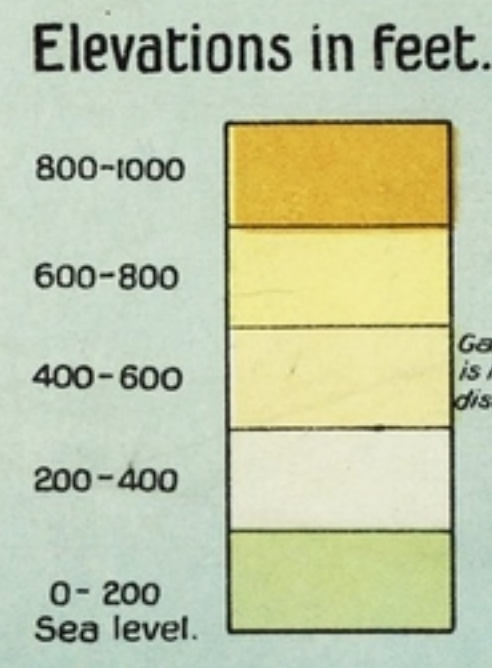


1000 FEET  
800 YARDS

APRIL 25TH

### NOTES.

- The map is based on the Turkish maps taken from enemy prisoners captured about June last.
- The main contours are shown at 200 feet vertical intervals; at a few special points contours at smaller vertical intervals are indicated. The spaces between main contours are coloured distinctly as per table.
- Generally the line of Australian and New Zealand front trenches as at Sep 1915 up to Aug. 6, 1915 the line ran continuously across the Western side of the Lonsome Pine plateau, from Allah Gully northerly to the line marked near Brown's Dip, and the Northernmost point of the whole line was then on Russell's Top (Walker's Ridge) with posts at Nos 1, 2, & 3 posts. After Aug. 6 the Lonsome Pine semicircle was added and also the lines shown to the North of Russell's Top. The Australian & N.Z. line continued Northerly (outside the map) to Suvla Flats.
- The letter (T.) at any position indicates that it was held by the Turks.
- The right flank of the Australian & New Zealand front line of trenches for a short period after the landing on April 25, 15.
- — — — — Tracks and roads.
- → → → → Approximate landing places of the Australian Infantry Brigade on April 25, 1915.



H. E. C. ROBINSON, Delt.

COPYRIGHT.

PRICE 1/-

Any profits derived from the sale of this Map will be handed to one or more of the War Funds.

For whom this Map is published by  
H. E. C. ROBINSON  
April 12, 1915  
221-3 George St. Sydney, N.S.W.