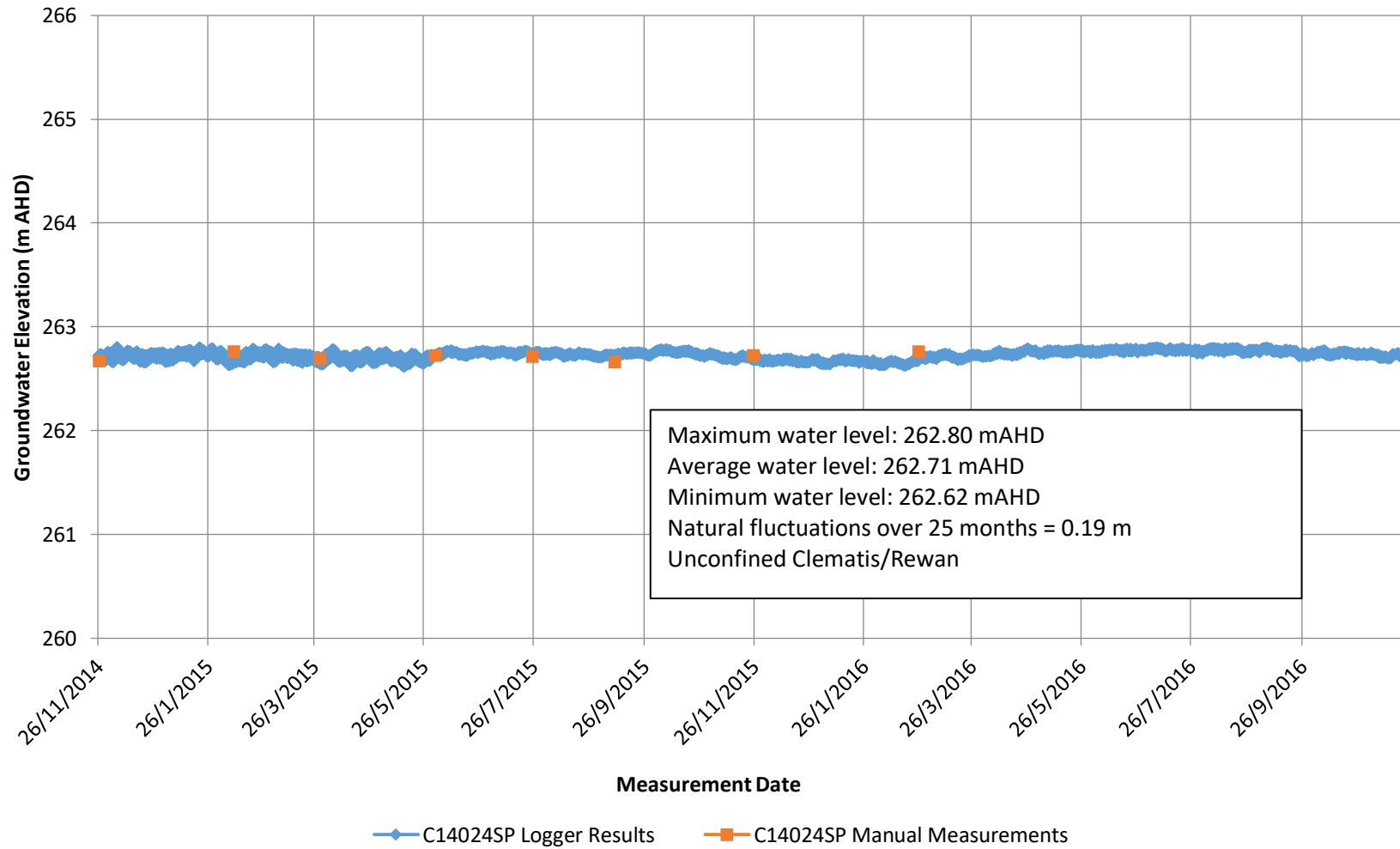
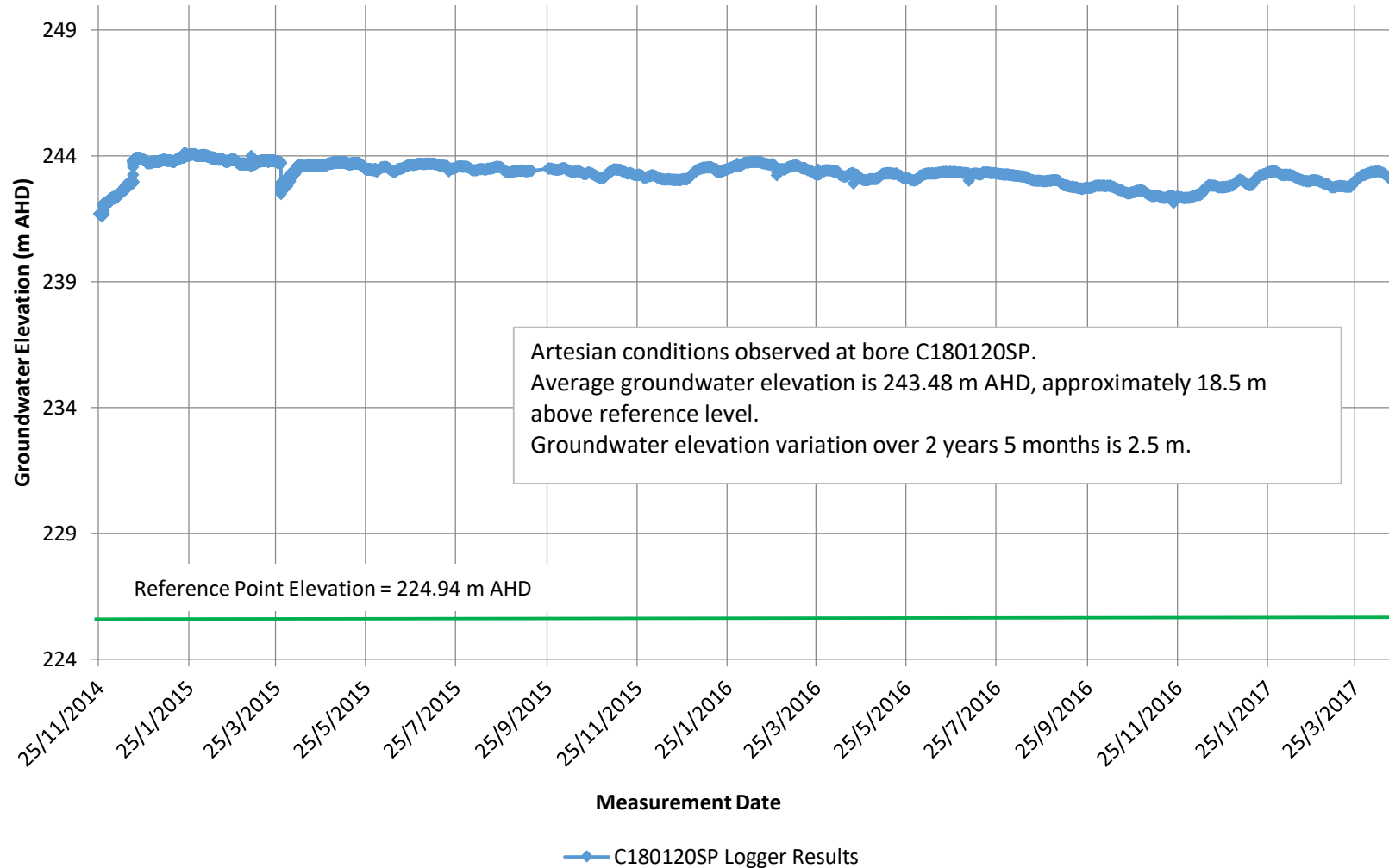


Composite Bores-Hydrographs

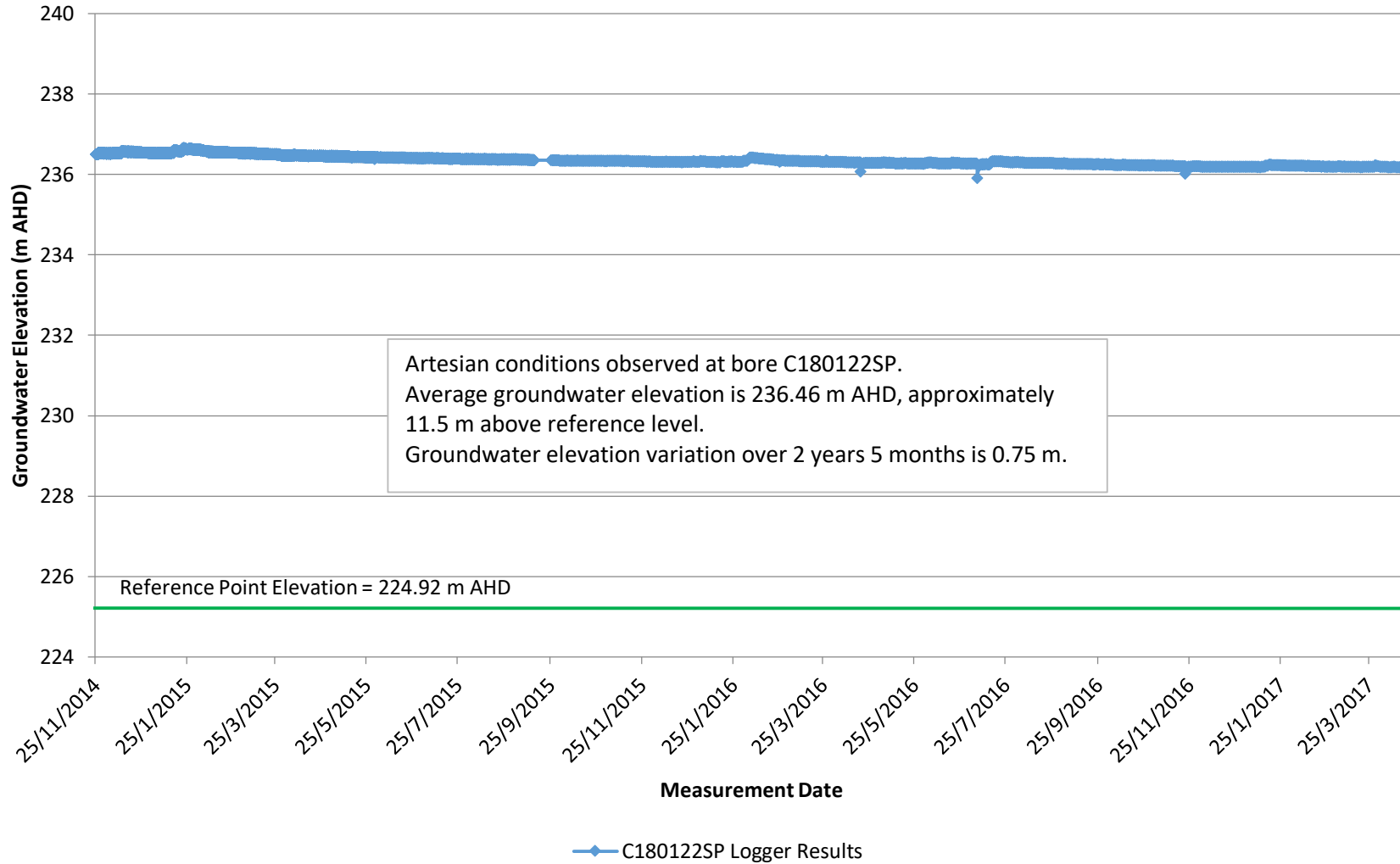
Monitoring Well C14024SP (Clematis / Rewan) - Groundwater Elevation



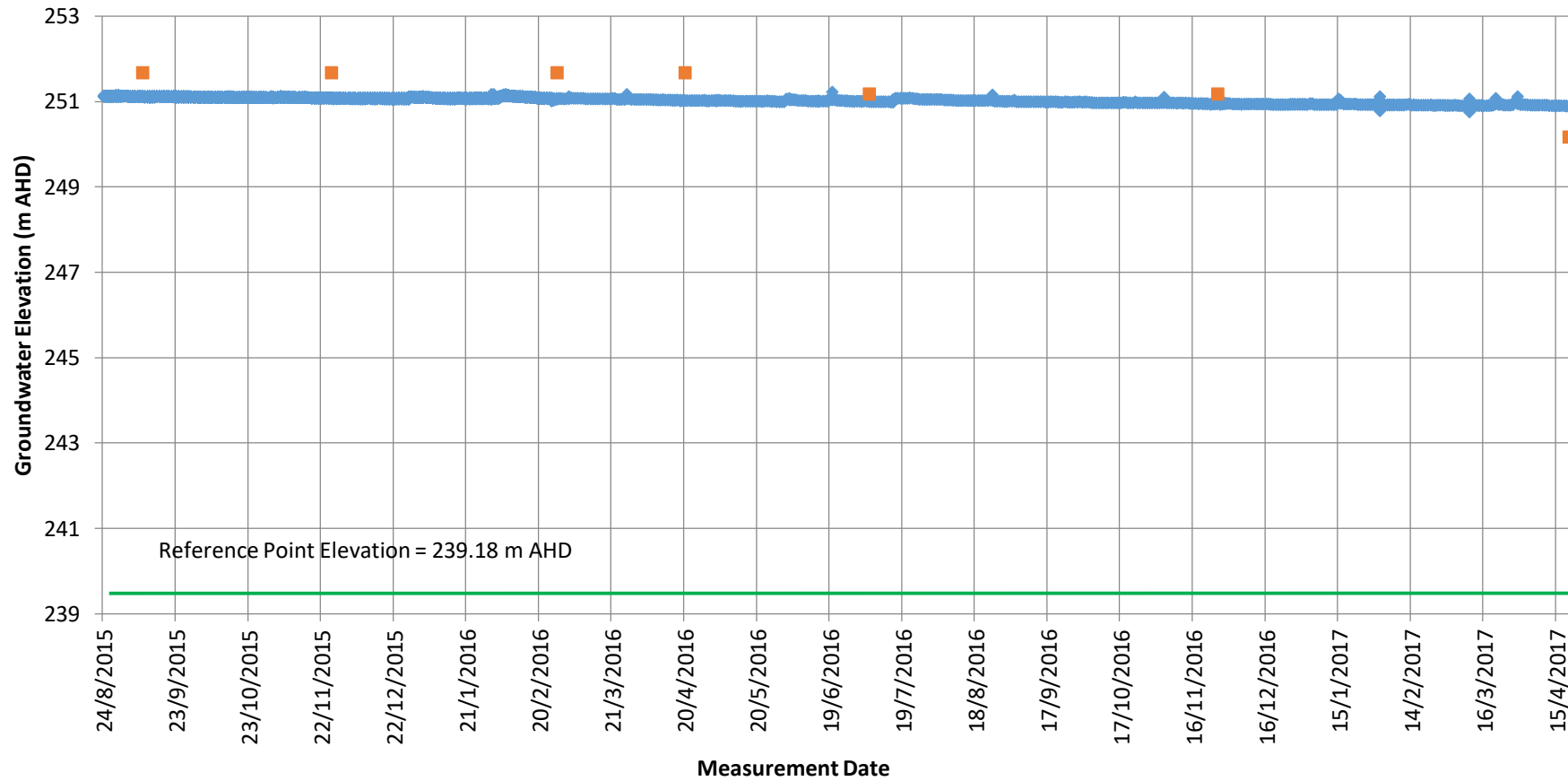
Artesian Monitoring Well C180120SP (Tertiary / Joe Joe Formation) - Groundwater Elevation



Artesian Well C180122SP (Tertiary / Joe Joe Formation) - Groundwater Elevation



Artesian Monitoring Well C14029SP (Tertiary / Joe Joe) - Groundwater Elevation



Reference Point Elevation = 239.18 m AHD

◆ C14029SP Logger Results ■ C14029SP Manual Measurements