



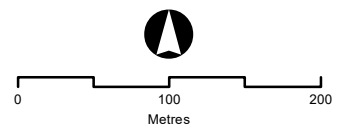


Map No. PDA 18 - Boggo Road Cross River Rail Priority Development Area

Declared by Regulation on: 2/10/2020

Key

-  Boggo Road CRR PDA
-  Parcel boundaries
-  Road casement
-  Water casement



Source: Department of Natural Resources, Mines and Energy; Digital Cadastre Database.

Map generated by the Spatial Services Branch of the Department of State Development, Tourism and Innovation

While every care is taken to ensure the accuracy of this product, the Department of State Development, Tourism and Innovation and the Department of Natural Resources, Mines and Energy make no representations or warranties about the accuracy, reliability, completeness or suitability for any particular purpose and disclaims all responsibility and all liability (including without limitation, liability in negligence) for all expenses, losses, damages (including indirect or consequential damage) and costs you may incur as a result of the product being inaccurate or incomplete in any way or for any reason.

