

# BUILDING LEGEND

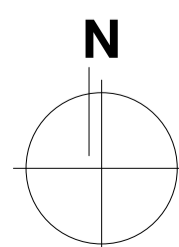
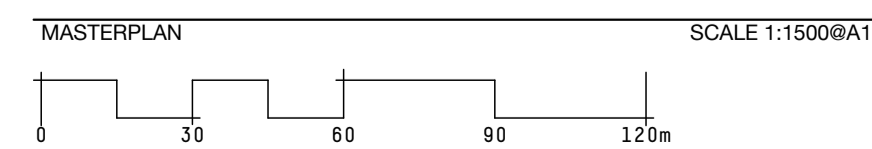
1. Community Centre
2. Worship
3. Student Services / Uniform Shop
4. Specialist FLA / Visual Arts / Drama / Music
5. Senior / Junior Administration
6. Year 1
7. Cafeteria
8. Year 11 / 12 / Amenities
9. Year 9 / 10 / Amenities
10. Senior Resource
11. Year 7 / 8 / Amenities / Specialist FLA
12. Junior Resource Centre
13. Year 6
14. Year 4 - 5
15. Year 2 - 3
16. Prep
17. Early Learning Centre
18. Gymnasium / 2 Indoor Courts / COLA / Specialist FLA's / Store
19. Soccer Field 1
20. Soccer Field 2
21. Cricket / AFL / 2 x Rugby / Athletics / Central Soccer Field
22. 4 Netball / Basketball / Covered Area
23. Maintenance / Service Areas
24. Cricket Practice Nets & Covered Shelter
25. Long Jump Facilities
26. 4 Netball / Basketball & Covered Area
27. 4 Tennis Hardcourt Facility & Covered Area
28. Secondary Carparking Facility - Long Term Parking
29. Primary Carparking / Circulation / Drop-off Zone
30. Early Learning Centre Parking Area / Drop-off
31. Internal Coach & Service / Emergency Access Roadway
32. Fauna Corridor & River Buffer Revegetation & Planting Zone
33. Central Amphitheatre / Plaza
34. Outdoor Dining & Cafeteria Forecourt
35. Junior Playground
36. Middle School Playground
37. Fenced Prep Playground
38. Early Learning Centre Fenced Playground
39. Bioretention / Stormwater Management Area
40. Vehicle Entrance, Signage Wall & College Naming
41. Primary Pedestrian Entrance from Central Carpark Zone
42. Covered Outdoor Area
43. Covered Entry Structure Link to Campus
44. Logan House Facility
45. Tiered Seating

# LEGEND

- NEW BUILDINGS
- PATHWAYS
- ROADS



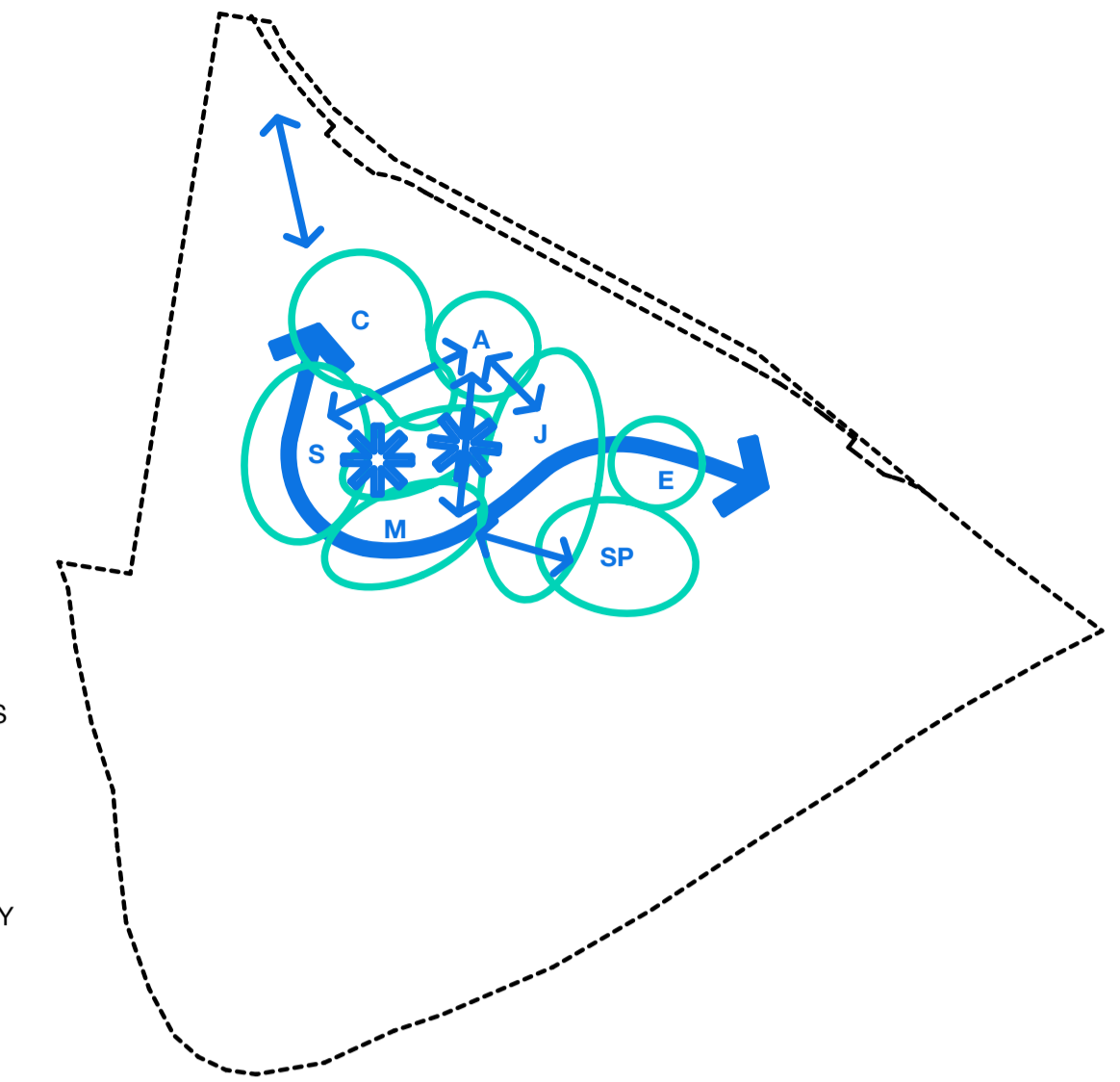
KING'S CHRISTIAN COLLEGE  
**MASTERPLAN**  
 LOCATION: ANZAC AVENUE CHAMBERS FLAT\_QLD\_4133.



# FUNCTIONAL RELATIONSHIP PLAN

## LEGEND

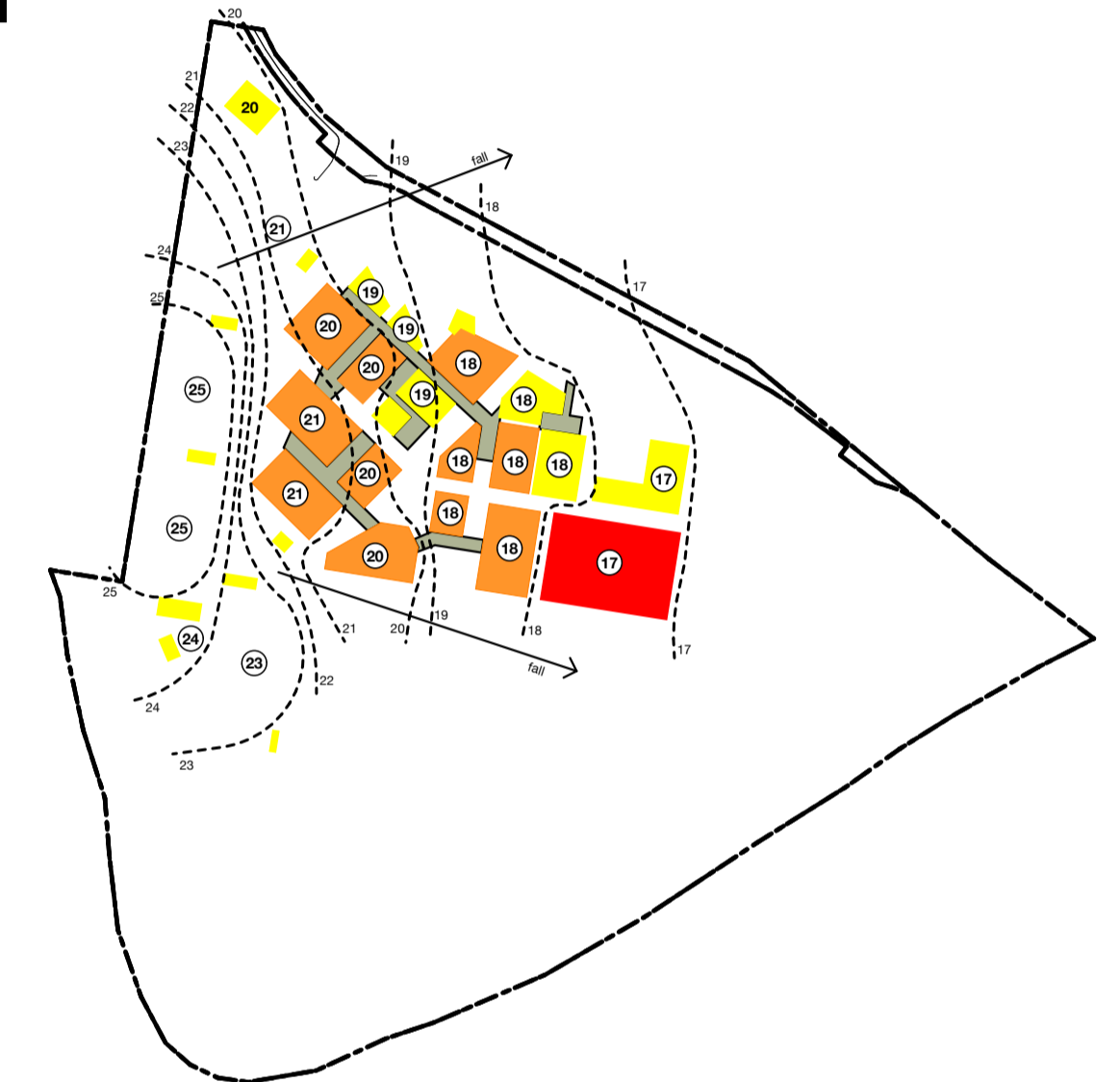
- E** - EARLY LEARNING
  - J** - JUNIOR
  - M** - MIDDLE
  - S** - SENIOR
  - C** - COMMUNITY
  - SP** - SPORT
- LEARNING JOURNEY PATHWAY
  - CENTRAL SIGNIFICANT ARCHITECTURE JR & SF CENTRES
  - FUNCTIONAL RELATIONSHIPS
  - CAMPUS FACILITY USE ZONES



# LEVELS PLAN

## LEGEND

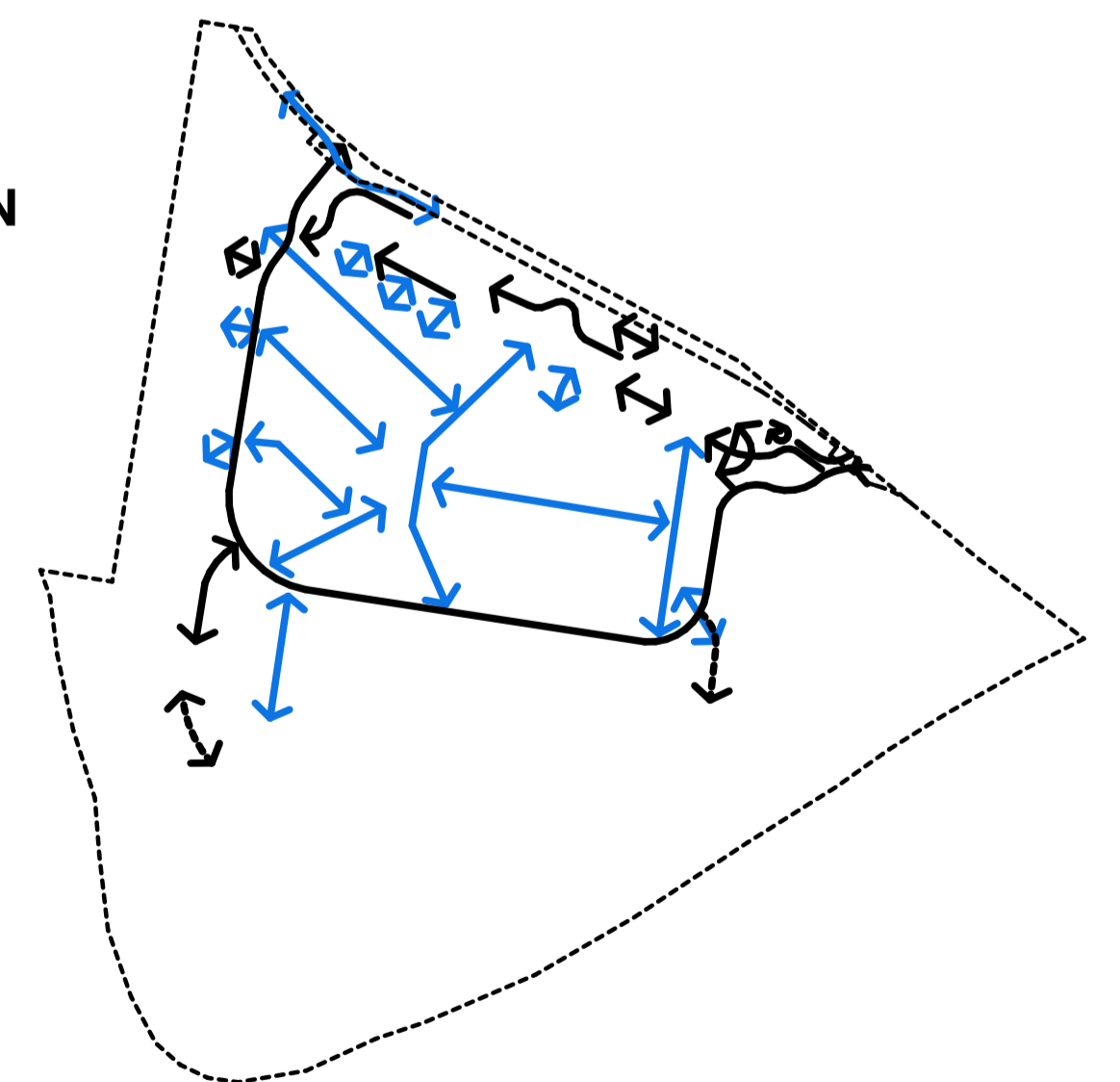
- 3 STOREY
- 2 STOREY
- 1 STOREY
- 25 GENERAL CONTOUR ZONES
- COVERED LINKS



# CIRCULATION PLAN

## LEGEND

- PEDESTRIAN
- VEHICLE



JOB:  
**CHAOO**  
 DATE:  
 12/6/18



17 SHORT ST SOUTHPORT QLD 4215 AUSTRALIA  
 PO BOX 900 SOUTHPORT QLD 4215 AUSTRALIA  
 P +61 7 5532 2044 / #EN 35 071 433 257  
 MAIL@BURLINGBROW.COM  
 BURLINGBROW.COM

PRELIMINARY  
 ISSUE  
 FOR CLIENT  
 DISCUSSION