



C/T: LR3092/550
 STATUS: RESERVE UNDER MANAGEMENT ORDER
 PRIMARY INTEREST HOLDER: SHIRE OF KALAMUNDA
 PURPOSE: PUBLIC RECREATION
 MANAGEMENT ORDER: E570858
 EASEMENT: E880608
 AREA REQUIRED = 2357 m²

LEGEND

-  LAND REQUIRED FOR ROAD PURPOSES
-  BOUNDARY TO BE SURVEYED.



NOTES

- 1 DIMENSIONS AND AREAS ARE APPROXIMATE ONLY AND ARE SUBJECT TO SURVEY.
- 2 S.L.K. IS A M.R. STRAIGHT LINE KILOMETRE AND IS APPROXIMATE ONLY
- 3 HORIZONTAL DATUM IS MGA 94.
- 4 CADASTRAL MODEL: CAD1244A

INFRASTRUCTURE DELIVERY DIRECTORATE

Telephone 9323 4636 Fax 9323 4930


APPROVED FOR IMPLEMENTATION

FILE NUMBER	FOLIO	DATE	APPROVAL NUMBER
17/686		6/9/18	
AUTHORISED			
APPROVED			




**FINANCE AND SERVICES
PROPERTY MANAGEMENT**

Telephone 9323 4580 Fax 9323 4600

FILE No.	17/3898
DRAWN/DESIGNED	W.M. ROLLINGS 23/8/18
AUDITED IN ACCORDANCE WITH STANDARD 67-08-48 IN THE ROAD AND TRAFFIC ENGINEERING MANUAL 	

**ROE HWY H18
LAND DEALINGS**

A 41480 (LOT 11347), 34.7 SLK

LOCAL AUTHORITY (102) CITY OF KALAMUNDA

DRAWING TYPE	DRAWING NUMBER	AMEND.
7200	1860-191	

SCALE 1:1000
SCAN DATE