




C/T: 1751/386
 OWNER: SHIRE OF KALAMUNDA
 AREA REQUIRED = 91 m²

LEGEND

-  LAND REQUIRED FOR ROAD PURPOSES
-  BOUNDARY TO BE SURVEYED.
-  MRS BOUNDARY

NOTES

- 1 DIMENSIONS AND AREAS ARE APPROXIMATE ONLY AND ARE SUBJECT TO SURVEY.
- 2 S.L.K. IS A M.R. STRAIGHT LINE KILOMETRE AND IS APPROXIMATE ONLY
- 3 HORIZONTAL DATUM IS MGA 94.
- 4 CADASTRAL MODEL: CAD1137A

ROAD NETWORK SERVICES

Telephone 9323 4990 Fax 9323 4174

APPROVED FOR IMPLEMENTATION

FILE NUMBER	FOLIO	DATE	APPROVAL NUMBER
AUTHORISED		09/10/18	
APPROVED		10/10/18	



FINANCE AND SERVICES
PROPERTY MANAGEMENT

Telephone 9323 4580 Fax 9323 4600

FILE No.	13/9865
DRAWN/DESIGNED	W.M. ROLLINGS 11/12/13
AUDITED IN ACCORDANCE WITH STANDARD 67-08/48 IN THE ROAD AND TRAFFIC ENGINEERING MANUAL	

ROE HWY H18
 LAND DEALINGS
 LOT 726, 34.7 SLK

LOCAL AUTHORITY (102) SHIRE OF KALAMUNDA

DRAWING TYPE	DRAWING NUMBER	AMEND.
7200	1360-210	

SCALE 1:400

SCAN DATE

A
3