



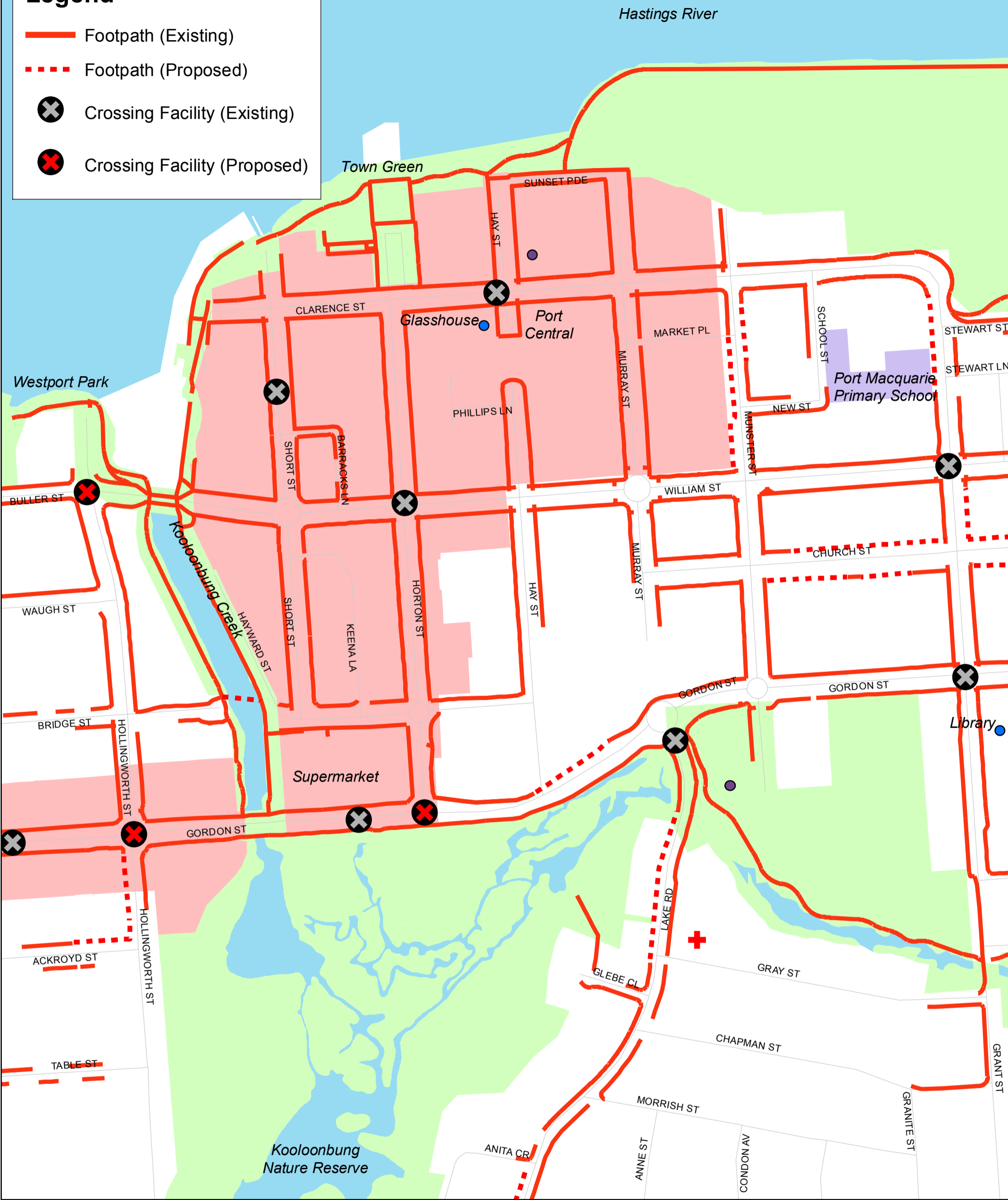


# Legend

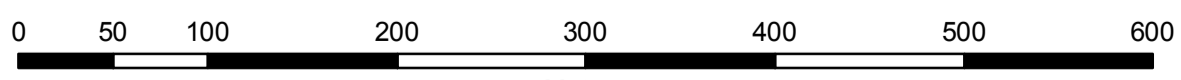
-  Footpath (Existing)
-  Footpath (Proposed)
-  Crossing Facility (Existing)
-  Crossing Facility (Proposed)



## Pedestrian Infrastructure Map - Port Macquarie Town Centre

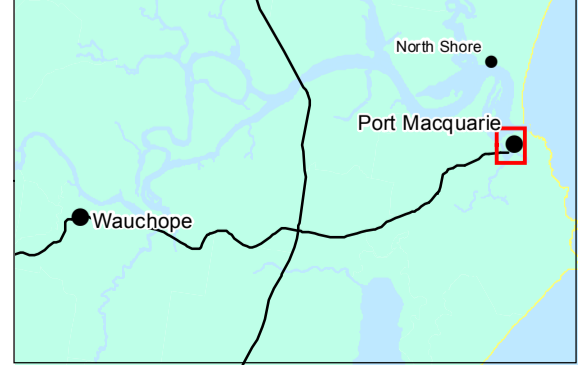
Port Macquarie-Hastings Pedestrian Access and Mobility Plan 2014 (Draft)

1:4,000







DISCLAIMER  
This map was produced by the Geographic Information Services section of the Port Macquarie-Hastings Council using information available to Port Macquarie-Hastings Council and the Department of Lands, Bathurst. The data was captured at a scale of 1:25000 for rural areas and 1:4000 for urban areas. The positional accuracy of plots becomes less reliable when viewed at scales greater than the capture scale. Port Macquarie-Hastings Council accepts no responsibility either in contract or tort (and particularly in negligence) for any errors, omissions or inaccuracies whatsoever contained within or arising from this map.  
NOTE: Cadastral information outside the Port Macquarie-Hastings LGA not updated.

### Locality Map



**PORT MACQUARIE  
HASTINGS**  
Printed on: 2/07/2014  
Compiled by GIS

**Legend**

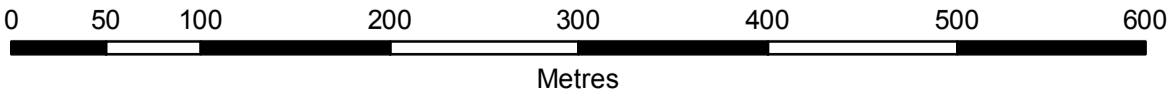
-  Footpath (Existing)
-  Footpath (Proposed)
-  Crossing Facility (Existing)
-  Crossing Facility (Proposed)



**Pedestrian Infrastructure Map - Settlement City Precinct**

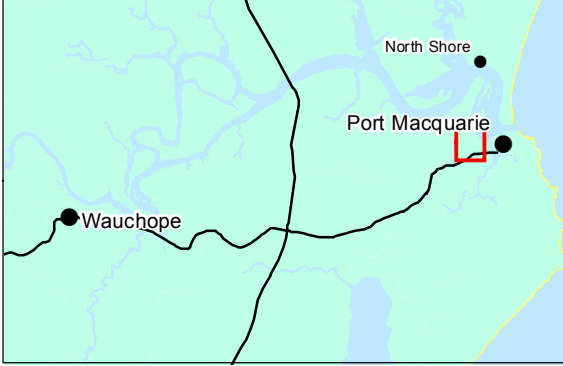
Port Macquarie-Hastings Pedestrian Access and Mobility Plan 2014 (Draft)

1:4,000

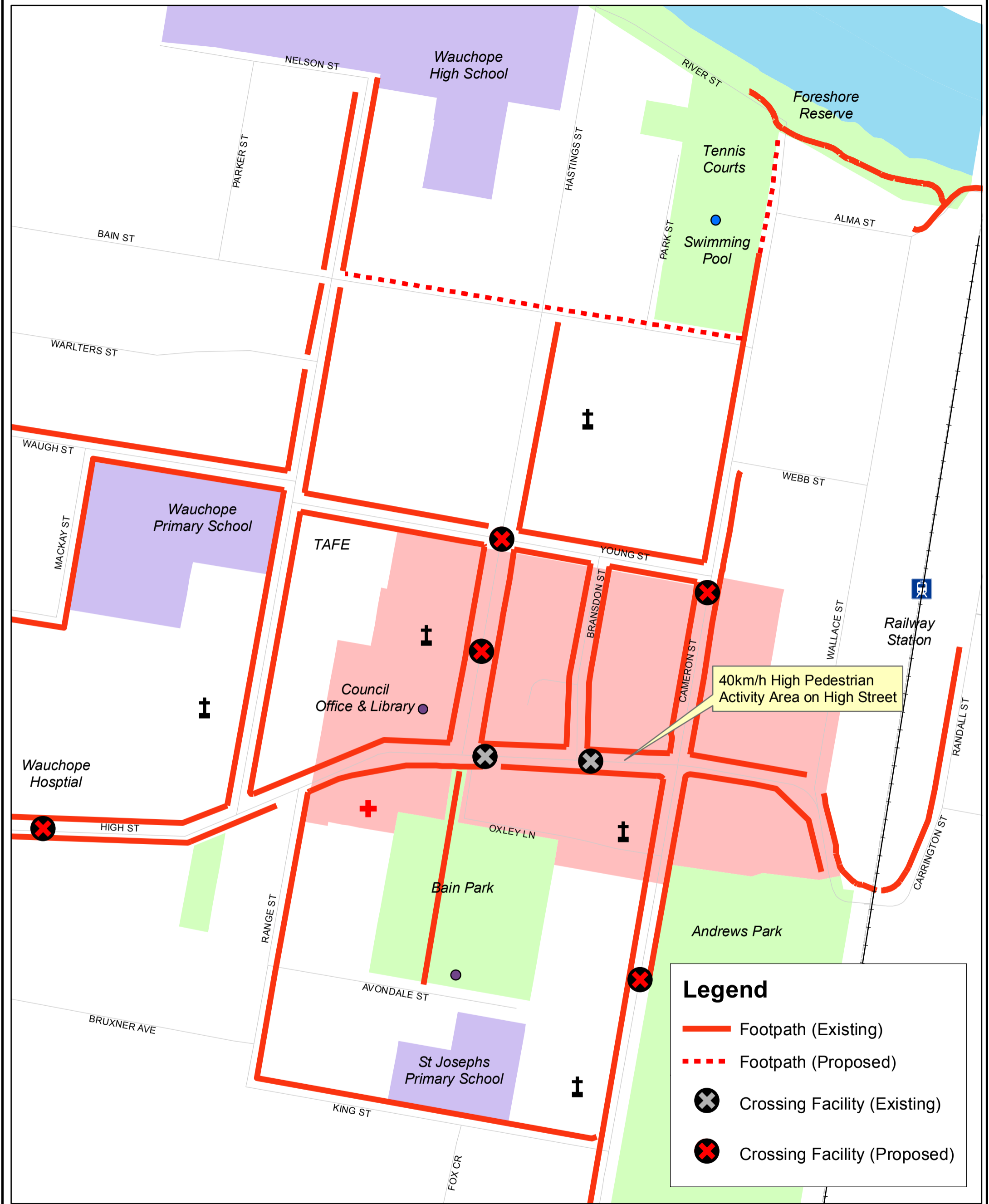


DISCLAIMER  
This map was produced by the Geographic Information Services section of the Port Macquarie-Hastings Council using information available to Port Macquarie-Hastings Council and the Department of Lands, Bathurst. The data was captured at a scale of 1:25000 for rural areas and 1:4000 for urban areas. The positional accuracy of plots becomes less reliable when viewed at scales greater than the capture scale. Port Macquarie-Hastings Council accepts no responsibility either in contract or tort (and particularly in negligence) for any errors, omissions or inaccuracies whatsoever contained within or arising from this map.  
NOTE: Cadastral information outside the Port Macquarie-Hastings LGA not updated.

**Locality Map**



  
**PORT MACQUARIE  
 HASTINGS**  
 Printed on: 2/07/2014  
 Compiled by GIS



**Legend**

- Footpath (Existing)
- - - Footpath (Proposed)
- X Crossing Facility (Existing)
- X Crossing Facility (Proposed)

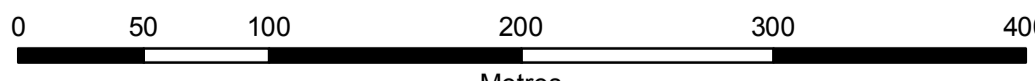



Printed on: 2/07/2014  
Compiled by GIS

## Pedestrian Infrastructure Map - Wauchope Town Centre

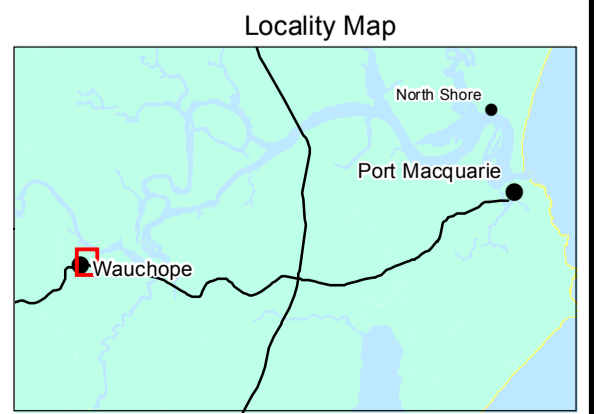
Port Macquarie-Hastings Pedestrian Access and Mobility Plan 2014 (Draft)

1:3,000







0    50    100    200    300    400  
Metres

DISCLAIMER  
This map was produced by the Geographic Information Services section of the Port Macquarie-Hastings Council using information available to Port Macquarie-Hastings Council and the Department of Lands, Bathurst. The data was captured at a scale of 1:25000 for rural areas and 1:4000 for urban areas. The positional accuracy of plots becomes less reliable when viewed at scales greater than the capture scale. Port Macquarie-Hastings Council accepts no responsibility either in contract or tort (and particularly in negligence) for any errors, omissions or inaccuracies whatsoever contained within or arising from this map.  
NOTE: Cadastral information outside the Port Macquarie-Hastings LGA not updated.



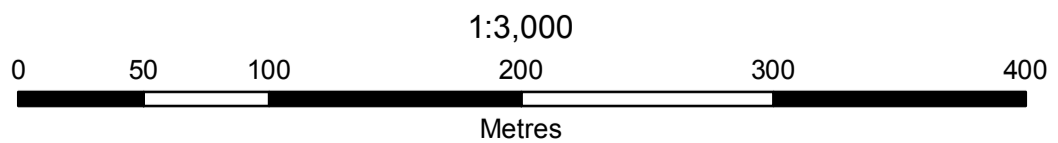
# Legend

-  Footpath (Existing)
-  Footpath (Proposed)
-  Crossing Facility (Existing)
-  Crossing Facility (Proposed)



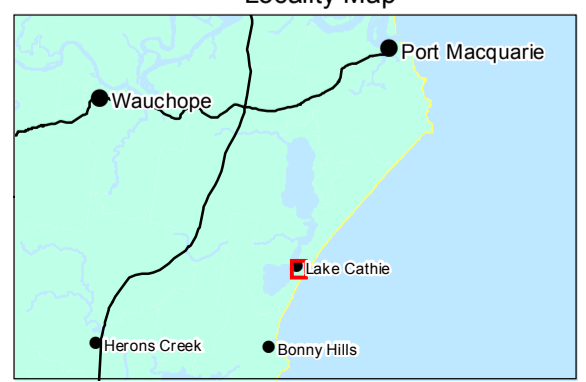
## Pedestrian Infrastructure Map - Lake Cathie Village Centre

Port Macquarie-Hastings Pedestrian Access and Mobility Plan 2014 (Draft)

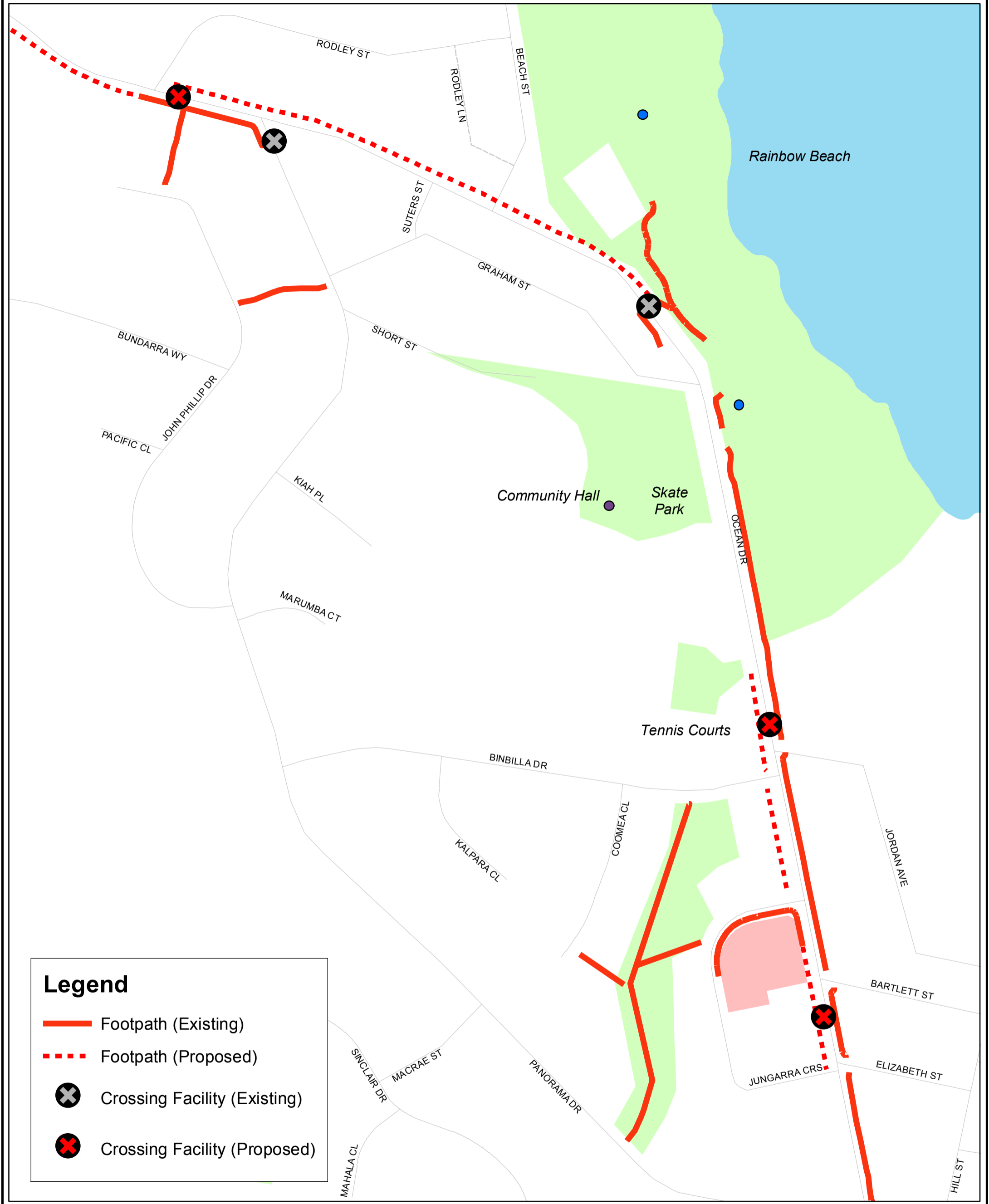


DISCLAIMER  
This map was produced by the Geographic Information Services section of the Port Macquarie-Hastings Council using information available to Port Macquarie-Hastings Council and the Department of Lands, Bathurst. The data was captured at a scale of 1:25000 for rural areas and 1:4000 for urban areas. The positional accuracy of plots becomes less reliable when viewed at scales greater than the capture scale. Port Macquarie-Hastings Council accepts no responsibility either in contract or tort (and particularly in negligence) for any errors, omissions or inaccuracies whatsoever contained within or arising from this map.  
NOTE: Cadastral information outside the Port Macquarie-Hastings LGA not updated.





### Locality Map







**Legend**

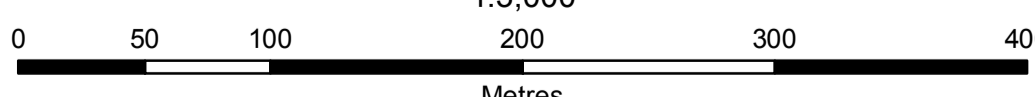
-  Footpath (Existing)
-  Footpath (Proposed)
-  Crossing Facility (Existing)
-  Crossing Facility (Proposed)




Printed on: 2/07/2014  
Compiled by GIS

**Pedestrian Infrastructure Map - Bonny Hills Village Centre**  
Port Macquarie-Hastings Pedestrian Access and Mobility Plan 2014 (Draft)

1:3,000







Metres

DISCLAIMER  
This map was produced by the Geographic Information Services section of the Port Macquarie-Hastings Council using information available to Port Macquarie-Hastings Council and the Department of Lands, Bathurst. The data was captured at a scale of 1:25000 for rural areas and 1:4000 for urban areas. The positional accuracy of plots becomes less reliable when viewed at scales greater than the capture scale. Port Macquarie-Hastings Council accepts no responsibility either in contract or tort (and particularly in negligence) for any errors, omissions or inaccuracies whatsoever contained within or arising from this map.  
NOTE: Cadastral information outside the Port Macquarie-Hastings LGA not updated.



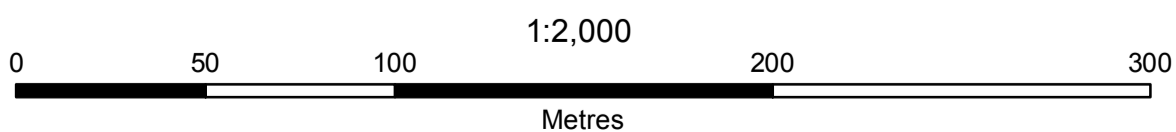
# Legend

-  Footpath (Existing)
-  Footpath (Proposed)
-  Crossing Facility (Existing)
-  Crossing Facility (Proposed)



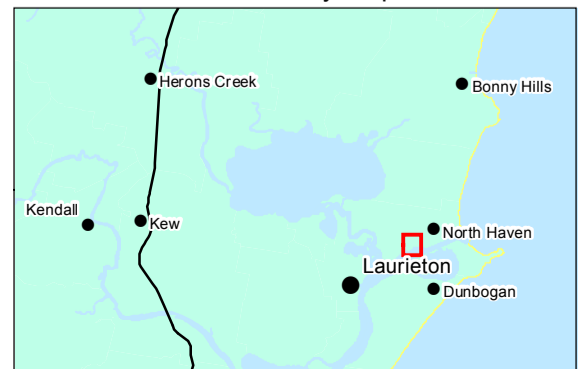
## Pedestrian Infrastructure Map - North Haven Village Centre

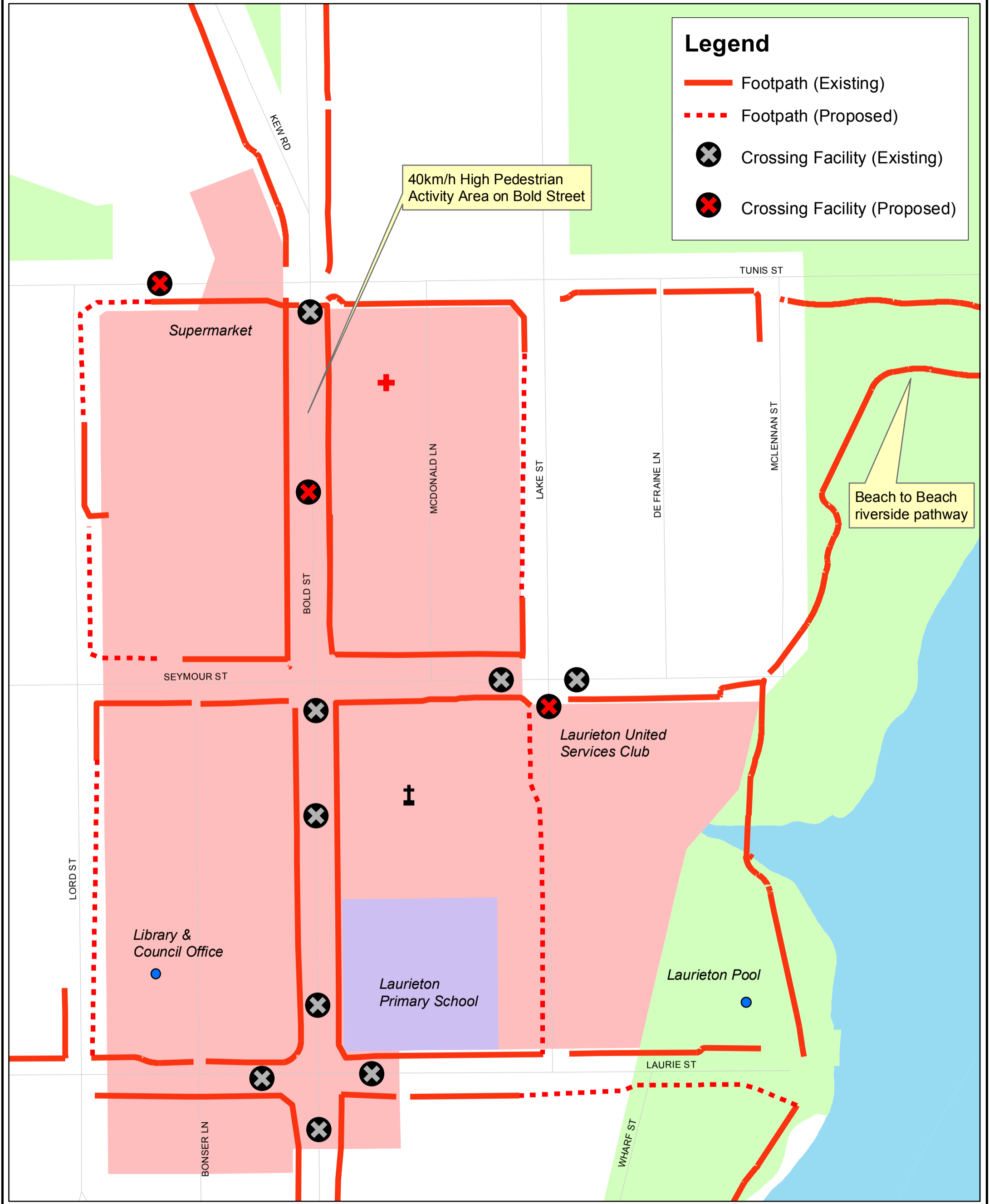
Port Macquarie-Hastings Pedestrian Access and Mobility Plan 2014 (Draft)



DISCLAIMER  
This map was produced by the Geographic Information Services section of the Port Macquarie-Hastings Council using information available to Port Macquarie-Hastings Council and the Department of Lands, Bathurst. The data was captured at a scale of 1:25000 for rural areas and 1:4000 for urban areas. The positional accuracy of plots becomes less reliable when viewed at scales greater than the capture scale. Port Macquarie-Hastings Council accepts no responsibility either in contract or tort (and particularly in negligence) for any errors, omissions or inaccuracies whatsoever contained within or arising from this map.  
NOTE: Cadastral information outside the Port Macquarie-Hastings LGA not updated.

### Locality Map





### Legend

- Footpath (Existing)
- - - Footpath (Proposed)
- X Crossing Facility (Existing)
- X Crossing Facility (Proposed)

PORT MACQUARIE  
HASTINGS

Printed on: 2/07/2014  
Compiled by GIS

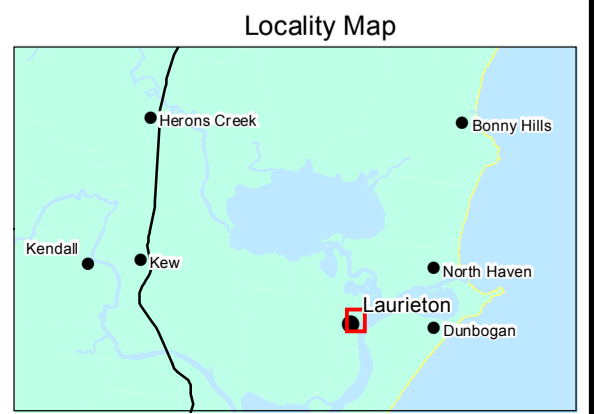
## Pedestrian Infrastructure Map - Laurieton Town Centre

Port Macquarie-Hastings Pedestrian Access and Mobility Plan 2014 (Draft)





0      50      100      1:2,000      200      300

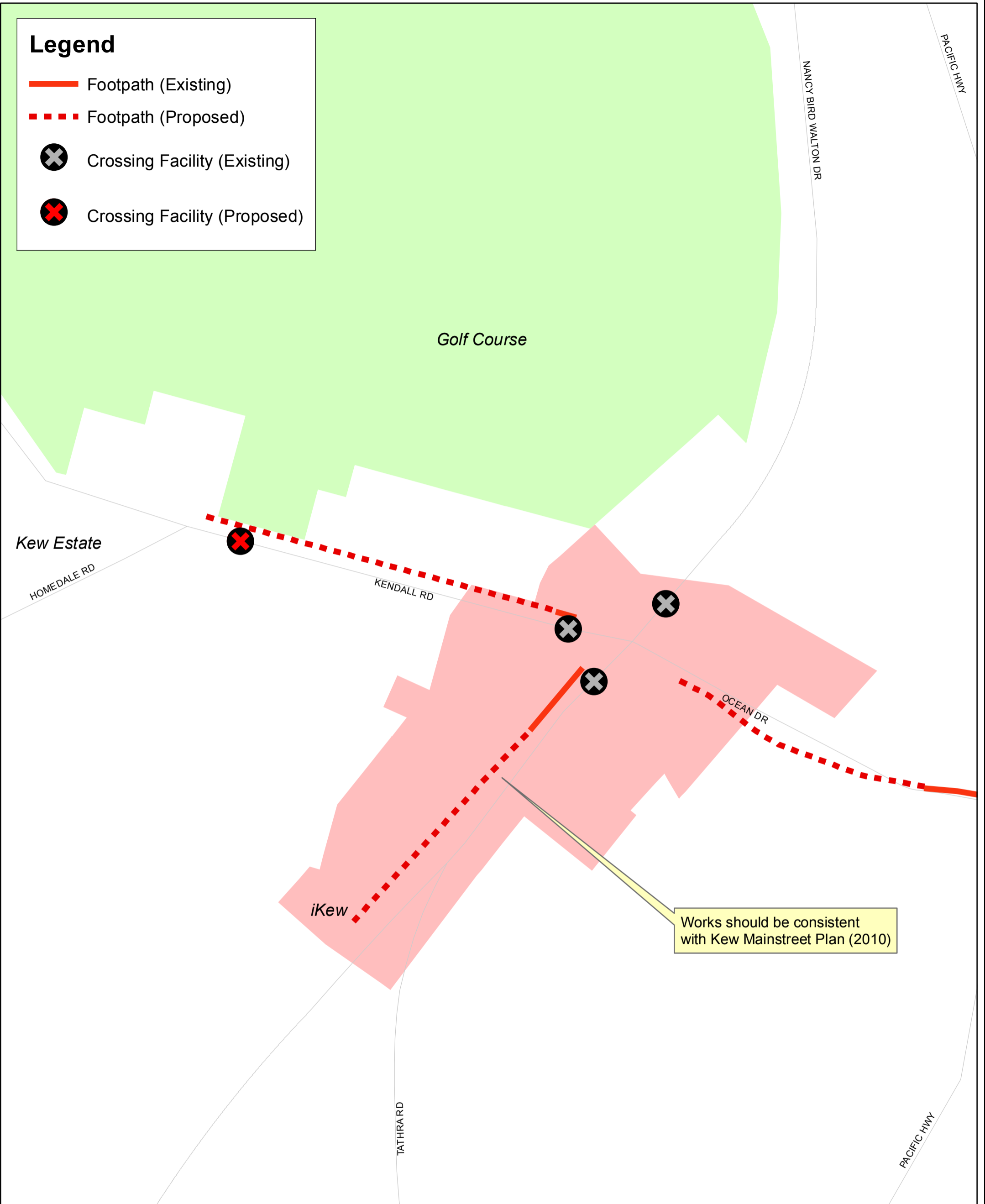
Metres

DISCLAIMER  
This map was produced by the Geographic Information Services section of the Port Macquarie-Hastings Council using information available to Port Macquarie-Hastings Council and the Department of Lands, Bathurst. The data was captured at a scale of 1:25000 for rural areas and 1:4000 for urban areas. The positional accuracy of plots becomes less reliable when viewed at scales greater than the capture scale. Port Macquarie-Hastings Council accepts no responsibility either in contract or tort (and particularly in negligence) for any errors, omissions or inaccuracies whatsoever contained within or arising from this map.  
NOTE: Cadastral information outside the Port Macquarie-Hastings LGA not updated.



# Legend

-  Footpath (Existing)
-  Footpath (Proposed)
-  Crossing Facility (Existing)
-  Crossing Facility (Proposed)



## Pedestrian Infrastructure Map - Kew Village Centre

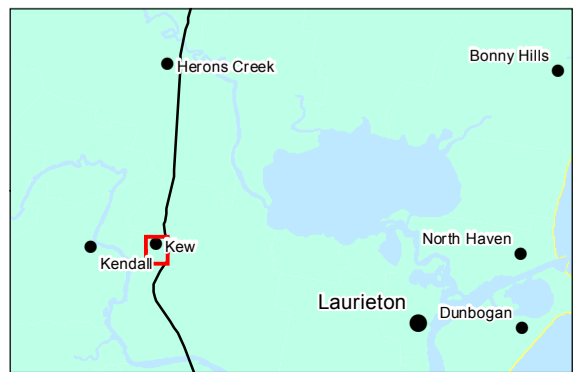
Port Macquarie-Hastings Pedestrian Access and Mobility Plan 2014 (Draft)



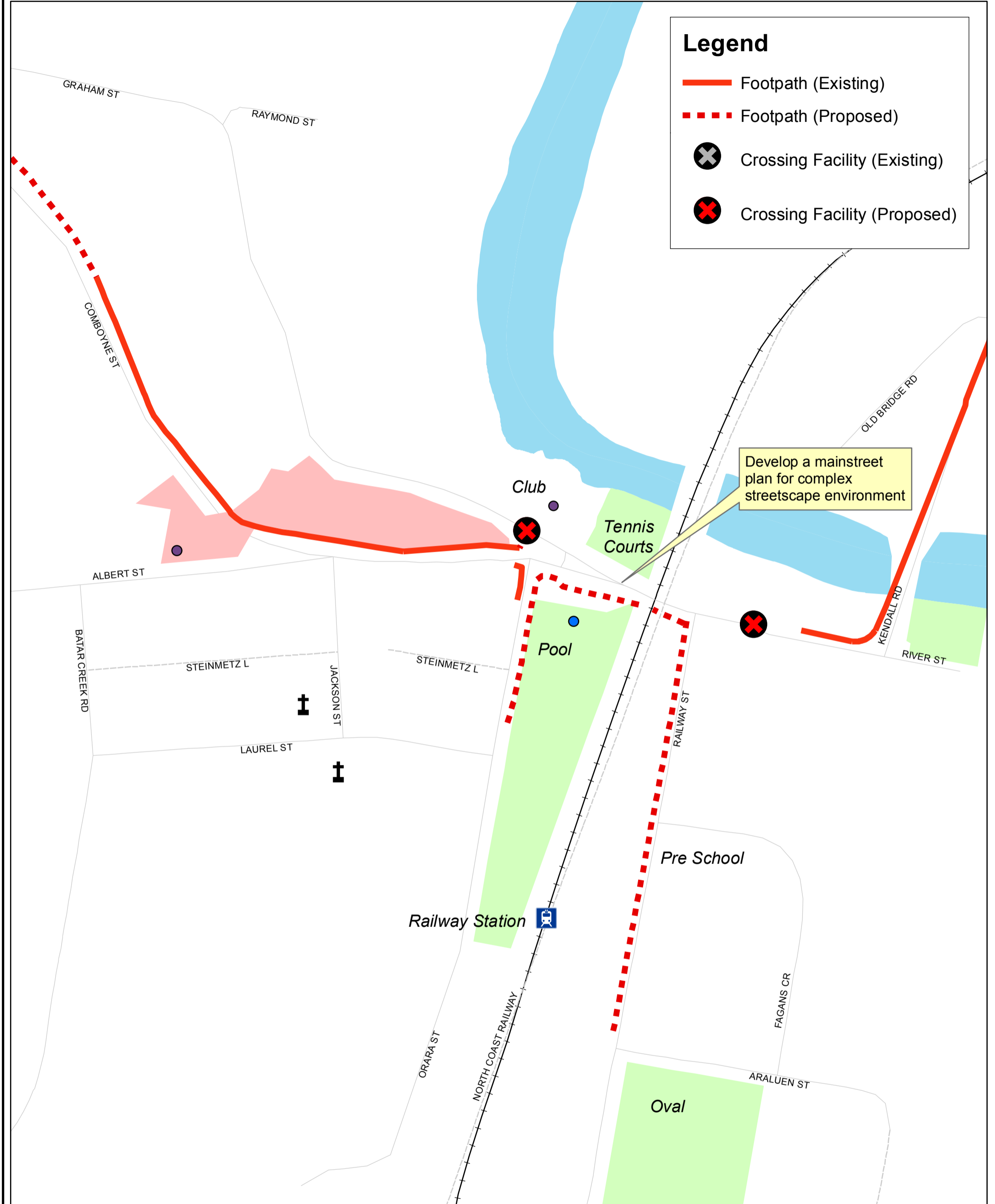
DISCLAIMER  
This map was produced by the Geographic Information Services section of the Port Macquarie-Hastings Council using information available to Port Macquarie-Hastings Council and the Department of Lands, Bathurst. The data was captured at a scale of 1:25000 for rural areas and 1:4000 for urban areas. The positional accuracy of plots becomes less reliable when viewed at scales greater than the capture scale. Port Macquarie-Hastings Council accepts no responsibility either in contract or tort (and particularly in negligence) for any errors, omissions or inaccuracies whatsoever contained within or arising from this map.  
NOTE: Cadastral information outside the Port Macquarie-Hastings LGA not updated.

**PORT MACQUARIE  
HASTINGS**  
Printed on: 2/07/2014  
Compiled by GIS

### Locality Map







**Legend**

- Footpath (Existing)
- - - Footpath (Proposed)
- ⊗ Crossing Facility (Existing)
- ⊗ Crossing Facility (Proposed)

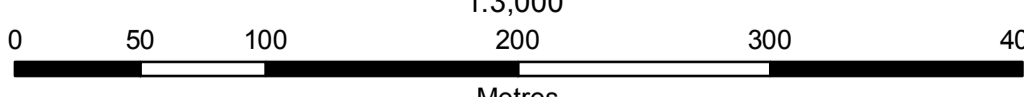
Develop a mainstreet plan for complex streetscape environment




Printed on: 2/07/2014  
Compiled by GIS

**Pedestrian Infrastructure Map - Kendall Village Centre**  
Port Macquarie-Hastings Pedestrian Access and Mobility Plan 2014 (Draft)

1:3,000



Metres

DISCLAIMER  
This map was produced by the Geographic Information Services section of the Port Macquarie-Hastings Council using information available to Port Macquarie-Hastings Council and the Department of Lands, Bathurst. The data was captured at a scale of 1:25000 for rural areas and 1:4000 for urban areas. The positional accuracy of plots becomes less reliable when viewed at scales greater than the capture scale. Port Macquarie-Hastings Council accepts no responsibility either in contract or tort (and particularly in negligence) for any errors, omissions or inaccuracies whatsoever contained within or arising from this map.  
NOTE: Cadastral information outside the Port Macquarie-Hastings LGA not updated.

