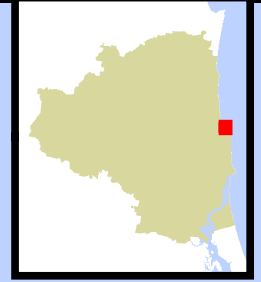





Mooloolaba



Sunshine Coast COUNCIL

SLL5.2.10

Legend

-  Off Street Regulated Parking
-  Beach Access
-  Land Parcels
-  Water Bodies

This Council does not warrant the correctness of plan or any information contained thereon. Council accepts no liability or responsibility in respect of the plan and any information or inaccuracies thereon. Any person relying on this plan shall do so at their own risk.

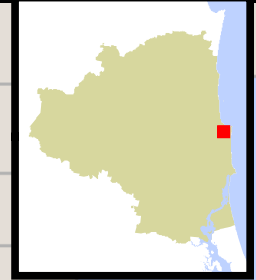
Base Data supplied by the Department of Environment and Resource Management and reproduced by arrangement with the Queensland Government.

This map must not be reproduced in any form, whole or part, without the express written permission of the Sunshine Coast Council.

Scale: 1:5,000






Mooloolaba



Sunshine Coast COUNCIL

SLL5.2.59

Legend

-  Off Street Regulated Parking Area
-  Land Parcels
-  Water Bodies

This Council does not warrant the correctness of plan or any information contained therein. Council accepts no liability or responsibility in respect of the plan and any information or inaccuracies therein. Any person relying on this plan shall do so at their own risk.

Base Data supplied by the Department of Environment and Resource Management and reproduced by arrangement with the Queensland Government.

This map must not be reproduced in any form, whole or part, without the express written permission of the Sunshine Coast Council.

Scale: 1:3,000 