

**Marrickville West draft LATM Plan**

## Location 1a - Petersham Road - From Sydenham Road to Yabsley Avenue





## Location 1b - Petersham Road - From Yabsley Avenue to Marrickville Road



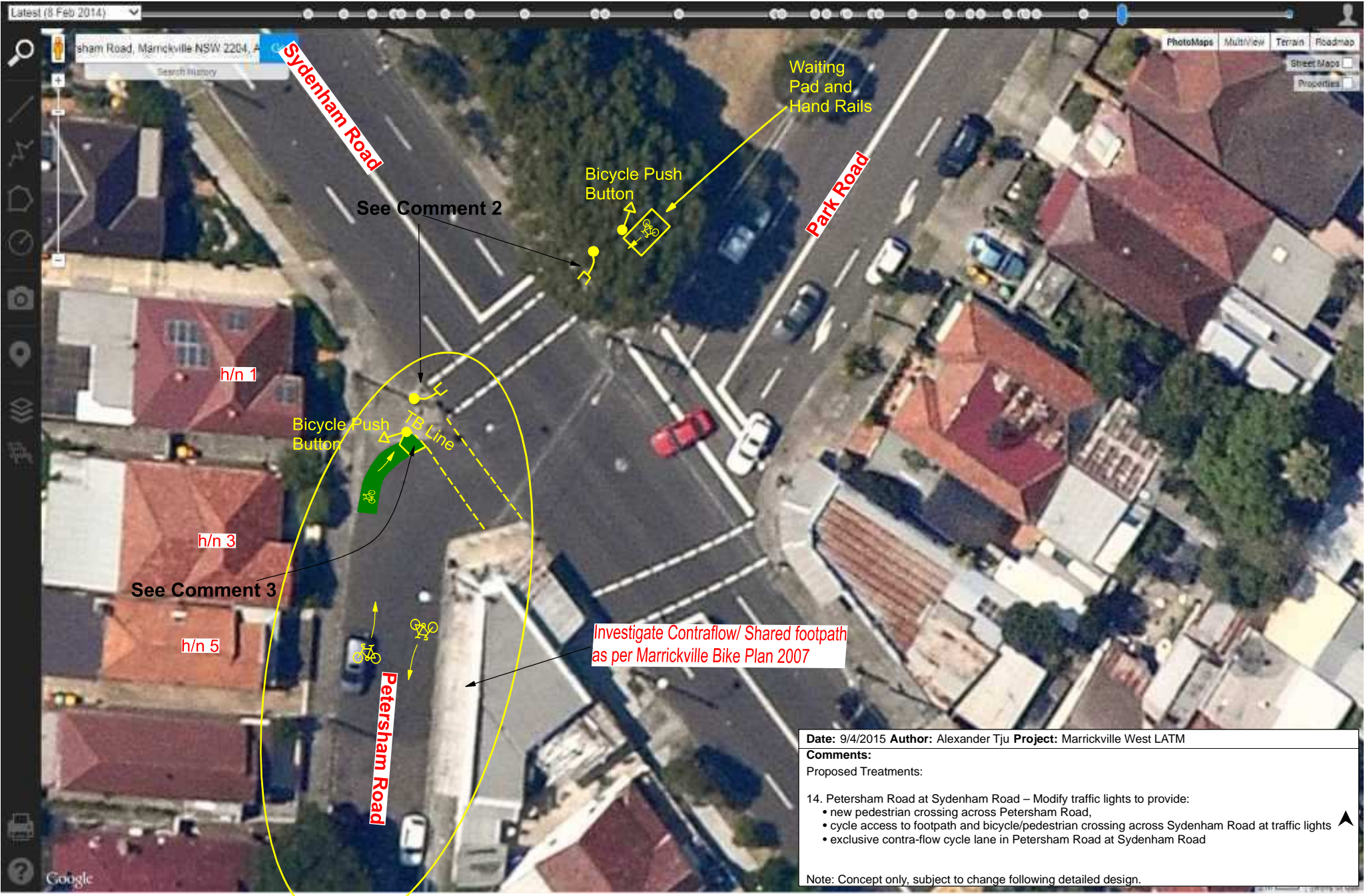


## Location 1c - Petersham Road - From Marrickville Road to Illawarra Road





Location 1d - Petersham Road and Sydenham Road Intersection





## Location 2 - Centennial Street





## Location 3 - Hawkhurst Street



**Date:** 29/9/2014 **Author:** Alexander Tju **Project:** Marrickville West LATM

**Comments:**

Proposed Treatments:

- 18. Hawkhurst Street – Install kerb blisters in Hawkhurst Street with short exclusive bicycle lane at Petersham Road
- 19. Install on-street bicycle symbols between Petersham Road and Livingstone Road
- 20. Hawkhurst Street – Install pedestrian refuge in Hawkhurst Street at Livingstone Road with short exclusive bicycle lane  
Removes 2 parking spaces.

Note: Concept only, subject to change following detailed design.



Location 4a - Livingstone Road from Sydenham Road to Pile Street



**Date:** 8/4/2015 **Author:** Alexander Tju **Project:** Marrickville West LATM  
**Comments:**  
Proposed Treatments:  
21. Livingstone Road - Install flat top speed hump adjacent to h/n 90  
22. Investigate cycleway as per Marrickville Bike Plan 2007  
**Note:** Concept only, subject to change following detailed design.



## Location 4b - Livingstone Road - Pile Street to George Street



Date: 8/4/2015 Author: Alexander Tju Project: Marrickville West LATM

### Comments:

Proposed Treatments:

23. Livingstone Road - Widen existing pedestrian refuge near Pile Street (Removes up to 2 parking spaces)
24. Investigate cycleway as per Marrickville Bike Plan 2007

Note: Concept only, subject to change following detailed design.



## Location 4c - Livingstone Road - George Street to Hawkhurst Street





## Location 4d - Livingstone Road - From Hawkhurst Street to Hasting Street



Date: 8/4/2015 Author: Alexander Tju Project: Marrickville West LATM

### Comments:

Proposed Treatments:

27. Livingstone Road - Widen existing pedestrian refuge near Enfield Street (removes up to 2 parking spaces)
28. Investigate cycleway as per Marrickville Bike Plan 2007

Note: Concept only, subject to change following detailed design.



## Location 4e - Livingstone Road - Francis Street to Marrickville Road





## Location 4f - Livingstone Road - between Francis Street and Arthur Street



**Date:** 8/4/2015 **Author:** Alexander Tju **Project:** Marrickville West LATM

### Comments:

Proposed Treatments:

- 31. Livingstone Road - Widen existing pedestrian refuge near Robert Street (removes up to 2 parking spaces)
- 32. Investigate cycleway as per Marrickville Bike Plan 2007

Note: Concept only, subject to change following detailed design.



Location 5 & 6 - Pine Street and South Street





## Location 7 - Challis Avenue

www.invarion.com



**Date:** 8/4/2015 **Author:** Alexander Tju **Project:** Marrickville West LATM

### Comments:

Proposed Treatments:

45. Challis Avenue at Wardell Road:
  - Widen existing pedestrian refuge (removes up to 2 parking spaces)
  - install at grade threshold treatment
  - relocate existing "Dragons Teeth" school zone entry treatment
46. Challis Avenue - Install kerb blisters adjacent to h/n 32 & 29 (removes 2 parking spaces)

Note: Concept only, subject to change following detailed design



## Location 8a - Wardell Road at Wilga Avenue



**Date:** 9/4/2015 **Author:** Alexander Tju **Project:** Marrickville West LATM

### Comments:

Proposed Treatments:

- 47. Wardell Road - Widen existing pedestrian refuge east of Keith Street and Wilga Avenue (removes up to 2 parking spaces)
- 48. Wardell Road - Install Flat Top speed hump west of Keith Street and Wilga Avenue adjacent to h/n 231A, 231B and 234
- 49. Wardell Road - Investigate 40 km/h speed limit zone from Keith Street to Ewart Street

Note: Concept only, subject to change following detailed design.



# Location 8b - Wardell Road - Beach Road to Pine Street



**Date:** 9/4/2015 **Author:** Alexander Tju **Project:** Marrickville West LATM

**Comments:**

Proposed Treatments:

- 50. Wardell Road - Install Flat Top speed west of Pine Street adjacent to h/n 181 & 186
- 51. Wardell Road - Investigate cycleway between Beach Road and Pine Street

Note: Concept only, subject to change following detailed design.



Location 8c - Wardell Road - Charlecot Street to George Street



**Date:** 9/4/2015 **Author:** Alexander Tju **Project:** Marrickville West LATM  
**Comments:**  
Proposed Treatments:  
52. Wardell Road - Widen existing pedestrian refuge near Charlecot Street (removes up to 2 parking spaces) ➤  
Note: Concept only, subject to change following detailed design.



# Location 8d - Wardell Road - Pile Street to George Street



**Date:** 1/10/2014 **Author:** Alexander Tju **Project:** Marrickville West LATM

## Comments:

Proposed Treatments:

- 53. Wardell Road - Install Flat Top speed hump adjacent to h/n 119 & 132-134
- 54. Wardell Road - Widen existing refuge near Pile Street (removes up to 2 parking spaces) ▲

Note: Concept only, subject to change following detailed design.



## Location 8e - Wardell Road - Porter Avenue to Frazer Street

www.invarion.com





## Location 9 - Woodcourt Street



**Date:** 1/10/2014 **Author:** Alexander Tju **Project:** Marrickville West LATM

**Comments:**

Proposed Treatments:

57. Woodcourt Street at Wardell Road

- Install at grade threshold treatment at entry to Wardell Road
- Install kerb extensions at Wardell Road

58. Woodcourt Street - Install at grade threshold treatment at entry to Marrickville Road

Note: Concept only, subject to change following detailed design.



## Location 10a Pile Street near Livingstone Road



**Date:** 1/10/2014 **Author:** Alexander Tju **Project:** Marrickville West LATM

**Comments:**

Proposed Treatments:

- 59. Pile Street - Widen existing pedestrian refuge at Livingstone Road and install at grade threshold treatment at entry to Livingstone Road (removes up to 2 parking spaces) ▲
- 60. Pile Street - Install landscaped kerb blister adjacent to h/n 101 & 103 (removes 2 parking spaces)
- 61. Pile Street - Install landscaped kerb blister adjacent to h/n 86 & 53A (removes 2 parking spaces)

Note: Concept only, subject to change following detailed design.



## Location 10b - Pile Street near Wardell Road





Location 11a - Porter Avenue to Livingstone Road



**Date:** 1/10/2014 **Author:** Alexander Tju **Project:** Marrickville West LATM

**Comments:**  
Proposed Treatments:

64. Porter Avenue - Install bicycle symbols along Porter Street

Note: Concept only, subject to change following detailed design.





## Location 11b - Porter Avenue to Livingstone Road

www.invarion.com



**Date:** 1/10/2014 **Author:** Alexander Tju **Project:** Marrickville West LATM

### **Comments:**

Proposed Treatments:

65. Porter Avenue - Investigate bicycle treatment within Marrickville Park

Note: Concept only, subject to change following detailed design.









Location 13 - Brereton Avenue near Sydenham Road



**Date:** 1/10/2014 **Author:** Alexander Tju **Project:** Marrickville West LATM

**Comments:**  
Proposed Treatments:

68. Brereton Avenue at Sydenham Road - Install new pedestrian refuge and at grade threshold treatment with kerb extension in Brereton Avenue and Sydenham Road (removes 2 parking spaces)

Note: Concept only, subject to change following detailed design.



## Location 14 & 15 - Malakoff Street and Despointess Street

www.invarion.com



**Date:** 1/10/2014 **Author:** Alexander Tju **Project:** Marrickville West LATM

### Comments:

Proposed Treatments:

69. Malakoff Street - Install kerb blister & rain garden at the north end of the angled parking adjacent h/n 14 & 18 for angle parking and mark existing angled parking spaces approx 2.5 m wide
70. Despointess Street - Install kerb blister with rain garden adjacent to h/n 11 for angle parking and mark existing angled parking spaces approx 2.5 m wide

Note: Concept only, subject to change following detailed design.





## Location 16a - Illawarra Road - Calvert Street to Petersham Road





# Location 16b - Illawarra Road - north of Marrickville Road



**Date:** 2/10/2014 **Author:** Alexander Tju **Project:** Marrickville West LATM

## Comments:

Proposed Treatments:

- 74. Illawarra Road – Request RMS to extend 40 km/h zone proposal to north of Broadley Lane
- 75. Illawarra Road – Install flat top speed hump adjacent to h/n 251 and 232

Note: Concept only, subject to change following detailed design.



Location 17a - George Street near Wardell Road



**Date:** 2/10/2014 **Author:** Alexander Tju **Project:** Marrickville West LATM

**Comments:**

Treatments:

- 76. George Street - Widen existing pedestrian refuge near Wardell Road and install at grade threshold treatment at Wardell Road entry (removes 2 parking spaces)
- 77. George Street - Install bicycle symbols along George Street

Note: Concept only, subject to change following detailed design.



## Location 17b - George Street near Livingstone Road



**Date:** 2/10/2014 **Author:** Alexander Tju **Project:** Marrickville West LATM

### Comments:

Treatments:

- 78. George Street - Widen existing refuge near Livingstone Road and install at grade threshold treatment near Livingstone Road (removes 2 parking spaces) ▲
- 79. George Street - Install bicycle symbols along George Street

Note: Concept only, subject to change following detailed design.



## Location 18 - Darley Street





# Location 19 - Francis Street



**Date:** 30/9/2014 **Author:** Alexander Tju **Project:** Marrickville West LATM  
**Comments:**  
Treatments:  
  
82. Francis Street - Widen existing pedestrian refuge near Livingstone Road ▲  
(removes 2 parking spaces)  
  
Note: Concept only, subject to change following detailed design.



## Location 20a - Hollands Avenue near Pine Street

www.invarion.com



**Date:** 2/10/2014 **Author:** Alexander Tju **Project:** Marrickville West LATM

**Comments:**

**Treatments:**

- 83. Hollands Avenue - Install flat top speed hump adjacent to h/n 24
- 84. Hollands Avenue - Install kerb blister at the intersection with Pine Street for exclusive contra-flow bicycle lane
- 85. Hollands Avenue - Investigate contra-flow bicycle lane along Hollands Avenue between Livingstone Road and Pine Street

Note: Concept only, subject to change following detailed design.



## Location 20b - Hollands Avenue near Livingstone Road





# Location 21a - Arthur Street near Livingstone Road



**Date:** 2/10/2014 **Author:** Alexander Tju **Project:** Marrickville West LATM

## Comments:

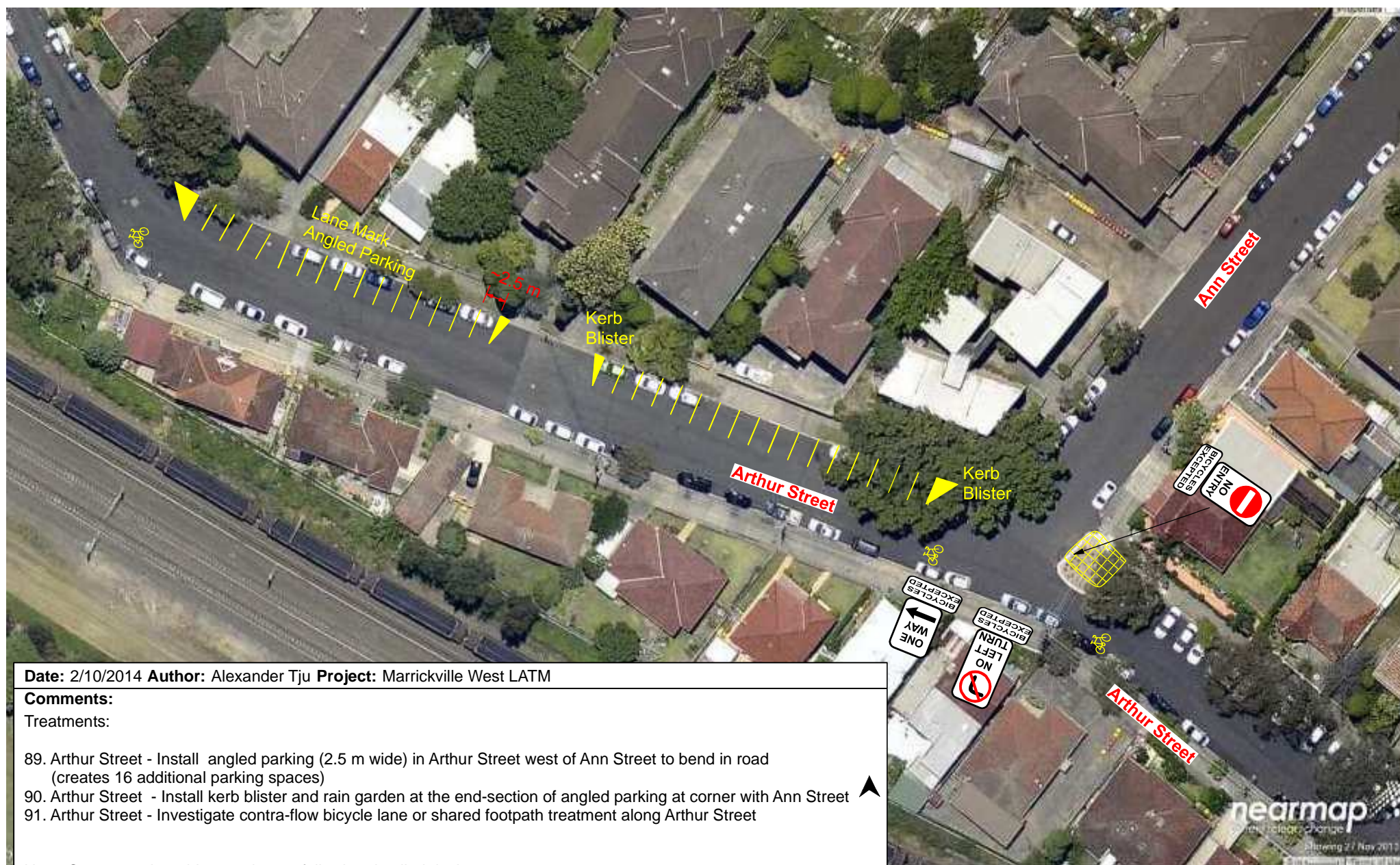
Treatments:

- 87. Arthur Street - Install 10 metre long contra-flow exclusive cycleway lane eastbound along Arthur Street at Livingstone Road
- 88. Arthur Street - Investigate contra-flow bicycle lane along Arthur Street

Note: Concept only, subject to change following detailed design.



## Location 21b - Arthur Street near Ann Street



**Date:** 2/10/2014 **Author:** Alexander Tju **Project:** Marrickville West LATM

**Comments:**

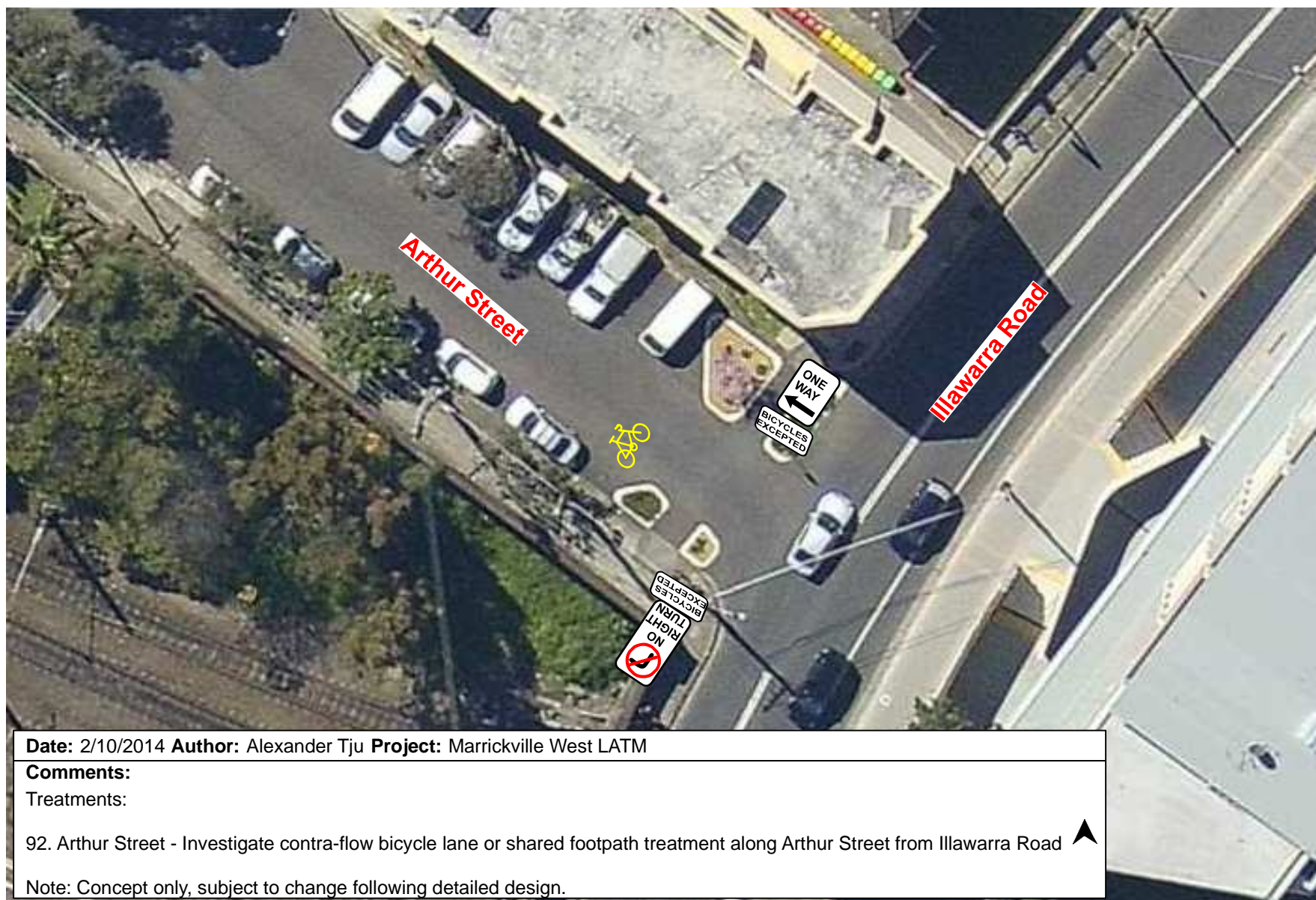
**Treatments:**

- 89. Arthur Street - Install angled parking (2.5 m wide) in Arthur Street west of Ann Street to bend in road (creates 16 additional parking spaces)
- 90. Arthur Street - Install kerb blister and rain garden at the end-section of angled parking at corner with Ann Street
- 91. Arthur Street - Investigate contra-flow bicycle lane or shared footpath treatment along Arthur Street

Note: Concept only, subject to change following detailed design.



# Location 21c - Arthur Street near Illawarra Road



**Date:** 2/10/2014 **Author:** Alexander Tju **Project:** Marrickville West LATM

## Comments:

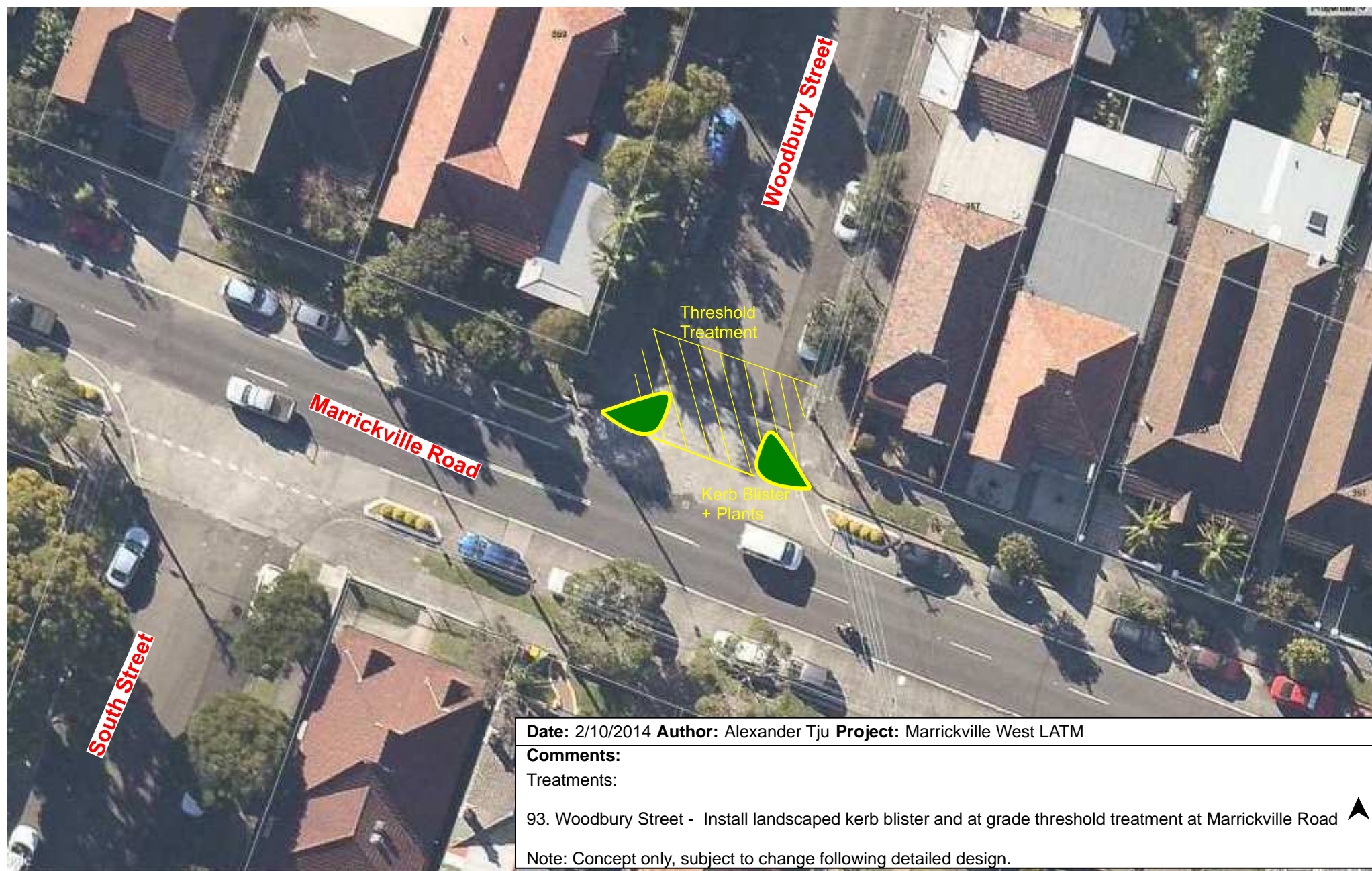
Treatments:

92. Arthur Street - Investigate contra-flow bicycle lane or shared footpath treatment along Arthur Street from Illawarra Road

Note: Concept only, subject to change following detailed design.



# Location 22 - Woodbury Street near Marrickville Road



**Date:** 2/10/2014 **Author:** Alexander Tju **Project:** Marrickville West LATM

## Comments:

Treatments:

93. Woodbury Street - Install landscaped kerb blister and at grade threshold treatment at Marrickville Road

Note: Concept only, subject to change following detailed design.



# Location 23 - Enfield Street near Livingstone Road



**Date:** 2/10/2014 **Author:** Alexander Tju **Project:** Marrickville West LATM

## Comments:

Treatments:

94. Enfield Street - Install new Pedestrian refuge signage west of Livingstone Road and at grade threshold treatment west of Livingstone Road ▲  
(removes 2 parking spaces)

Note: Concept only, subject to change following detailed design.