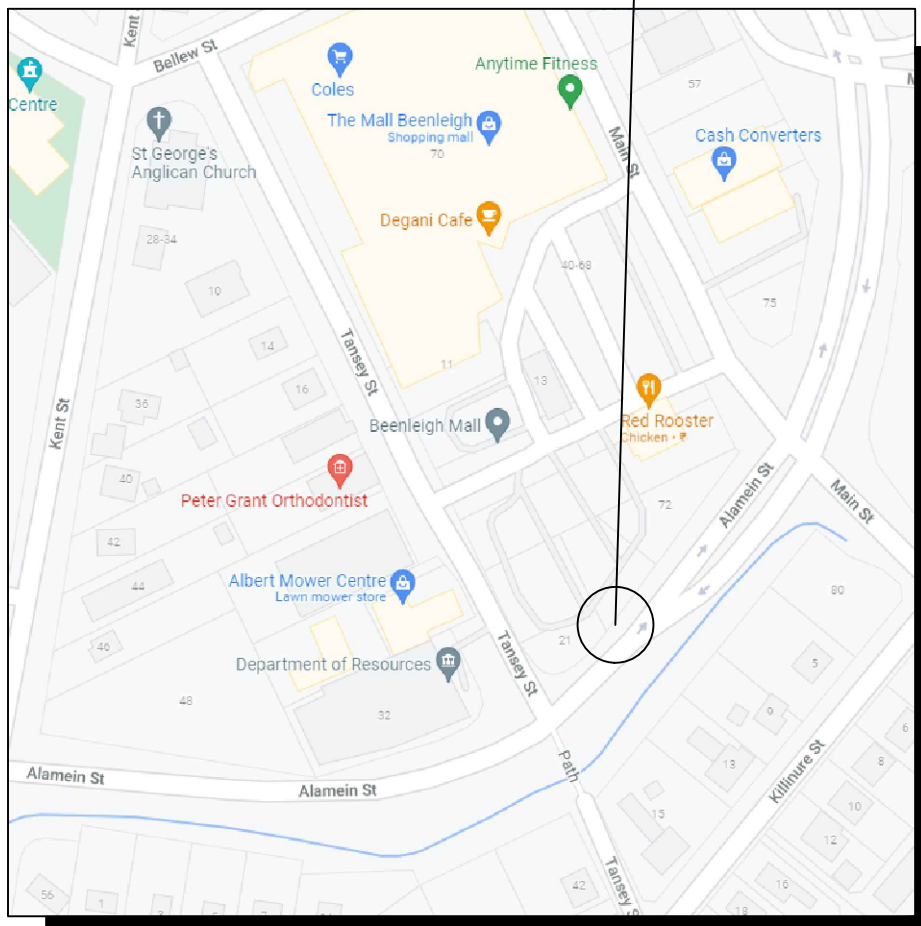


AXICOM SITE NO: 3400822



COPYRIGHT © GOOGLE MAPS

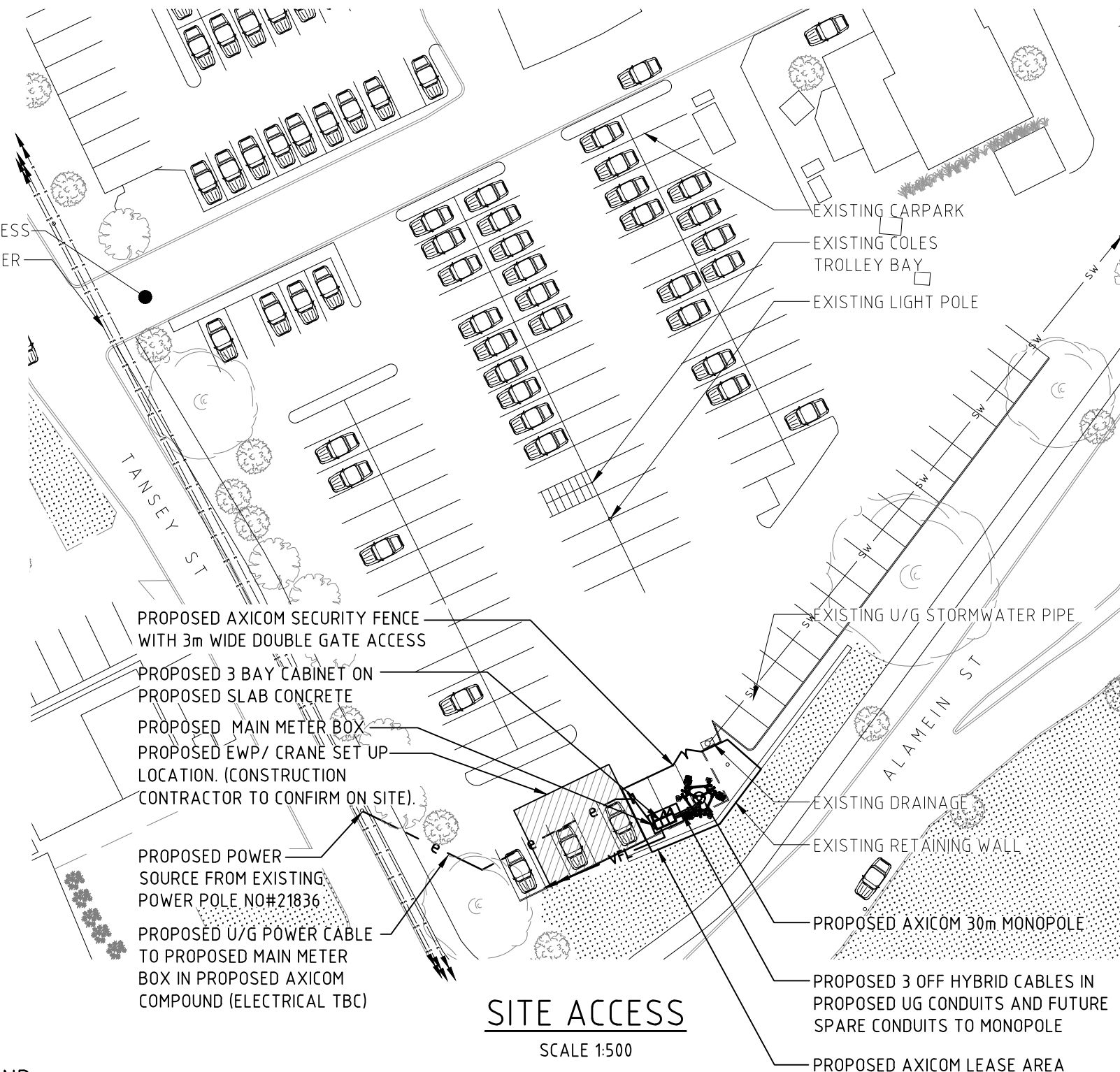
SITE LOCALITY PLAN

NOT TO SCALE

RFNSA NUMBER: TBC

CARRIER	SITE NAME	SITE ID

EXISTING SITE ACCESS
EXISTING O/H POWER
LINE OVER ACCESS
ENTRANCE



SITE ACCESS

SCALE 1:500

LEGEND:

- — — — — PROPOSED LEASE AREA
- sw — — — — — EXISTING UG STORMWATER PIPE
- e — — — — — PROPOSED U/G POWER CABLE

DRAFT

A	19.01.22	PRELIMINARY (GREENFIELD SOLE RISK - AXICOM)	AXICOM	MD	TT	PM
REV	DATE	REVISION DESCRIPTION	VENDOR	DRAWN	DESIGNED	APPRD

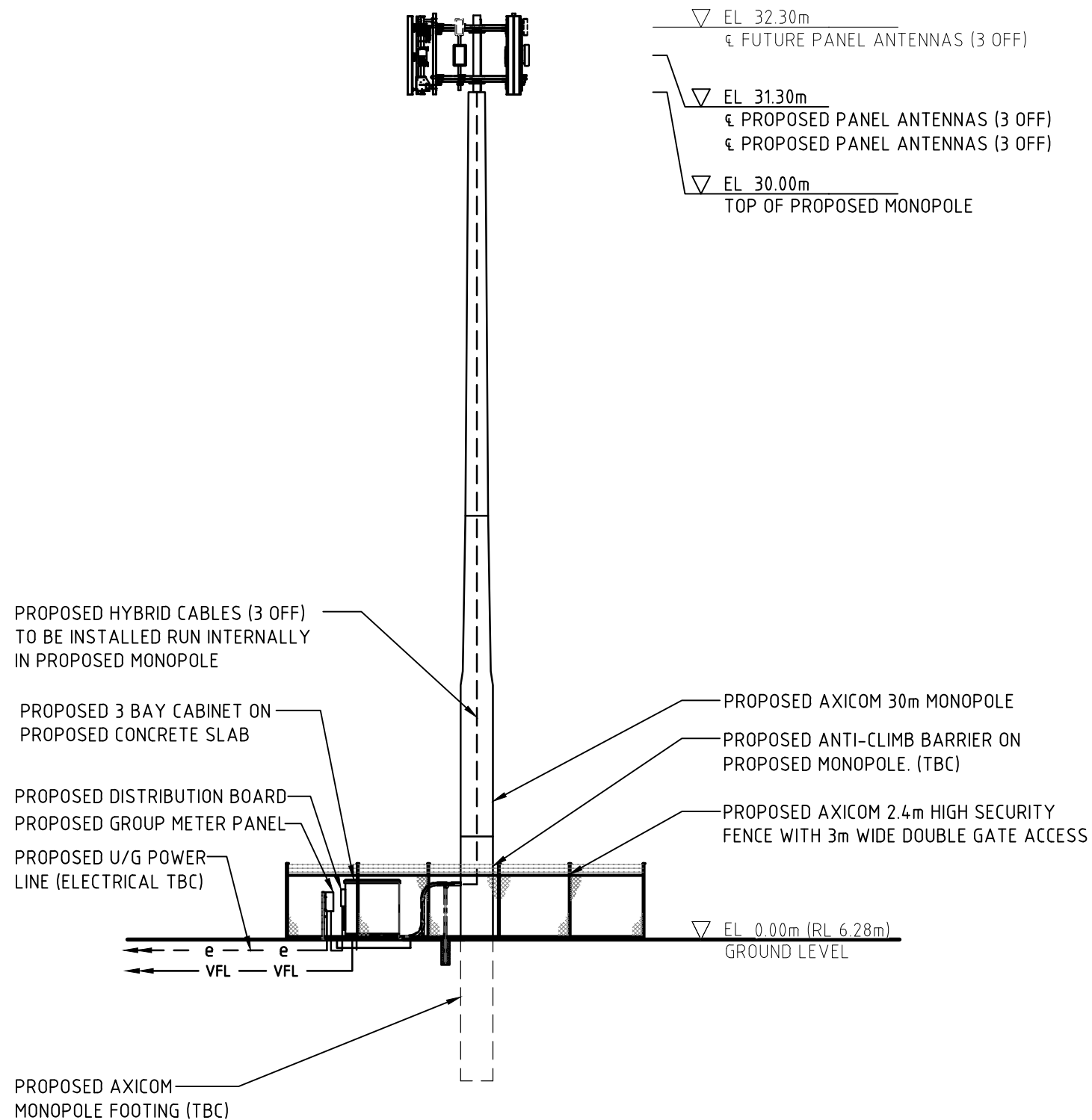


SITE NUMBER 440717
BEENLEIGH
40-68 MAIN STREET
BEENLEIGH, QLD, 4207

GREENFIELD SOLE RISK - AXICOM

TITLE
SITE AND LOCALITY PLANS

DRAWING STATUS PRELIMINARY	DRAWING No. 440717 - G1	REV A
-------------------------------	----------------------------	----------



SOUTH EAST ELEVATION
SCALE 1:200

NOTES:
THIS DRAWING IS DIAGRAMMATIC ONLY AND SHOULD NOT BE SCALED.

LEGEND:
 --- e --- e --- PROPOSED U/G POWER CABLE
 --- vfl --- vfl --- PROPOSED FIBRE CABLE

DRAFT



SITE NUMBER 440717 GREENFIELD SOLE RISK - AXICOM
 BEENLEIGH
 40-68 MAIN STREET
 BEENLEIGH, QLD, 4207

TITLE SITE ELEVATION		
DRAWING STATUS PRELIMINARY	DRAWING No. 440717 - G3	REV A

A	19.01.22	PRELIMINARY (GREENFIELD SOLE RISK - AXICOM)	AXICOM	MD	TT	PM
REV	DATE	REVISION DESCRIPTION	VENDOR	DRAWN	DESIGNED	APPRD