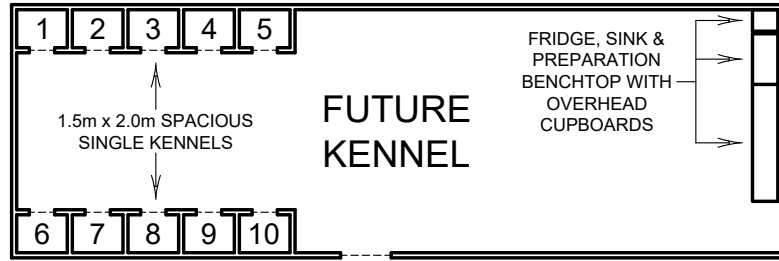


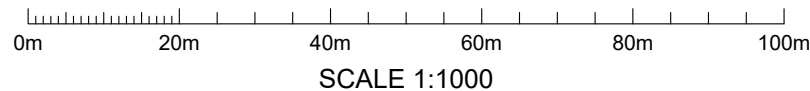
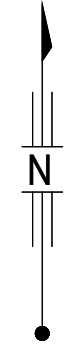
DIAGRAM A
Not To Scale



3
RP815750

4
RP815750

CAMP CABLE ROAD



NOTE:
Area of Base Parcel: 2.041ha
GFA of Indoor Dog Area (incl. Dog Motel and Shed) : 230m²

SOMERVILLE CONSULTANTS

Town Planners & Surveyors
ABN 41 731 627 282 ACN 165 966 629
P PO Box 1198 Springwood, 4127
Ph 07 3423 2066
E roy@roysom.com.au
O Unit 6 & 7 2898-2900 Logan Road, Underwood, Qld, 4119

Note

This plan has been created as an indicative site layout and is not to be taken as final information.

Existing House and/ or Structures shown on the site are indicative only. Position of buildings have been derived from aerial imagery.

Areas and Dimensions are approximate only and subject to field survey.

Position of services have been derived from DBYD information. No construction should be undertaken based on this information. Location of underground services need to be accurately located from field survey & information gathered from relevant authorities prior to the commencement of construction.

The subject or neighbouring boundaries have not been located or marked as part of this plan. If required an Identification Survey may be undertaken to confirm the location of lot boundaries.

This plan is only conceptual and is not to be used as a sales plan. This plan is not to be used by any other person or corporation for any other purpose.

ISSUE	DATE	REVISIONS	DRAWN
06	19/09/23	AMENDED ISSUE	I.S
05	18/09/23	AMENDED ISSUE	I.S
04	26/06/23	AMENDED ISSUE	J.K
03	16/05/23	AMENDED ISSUE	J.K
01	22/04/21	ORIGINAL ISSUE	I.S

legend

Dog Daycare Area - (Outside)

site info

Lot 1 on RP19993
1-21 Virginia Way, Logan Village,
QLD, 4207

project

Dog Day Care

sheet

Site Plan - Aerial

client

Karen Gardyne

date	19/09/2023	scale	1:1000 (A3)
drawn	I.S	council	L.C.C
checked	J.M	surveyed	N/A

drawing no.
4639-06-Aerial

DIAGRAM B
Not To Scale

