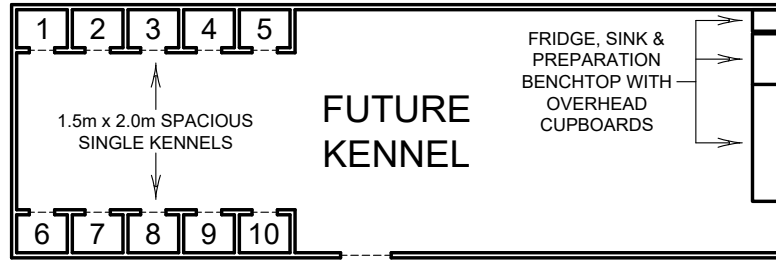


DIAGRAM A
Not To Scale



3
RP815750

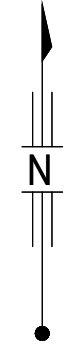
4
RP815750

5
RP80184

2
RP199993

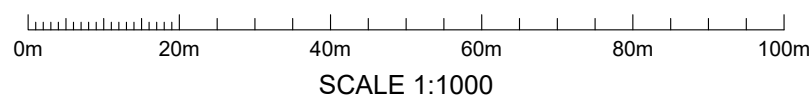
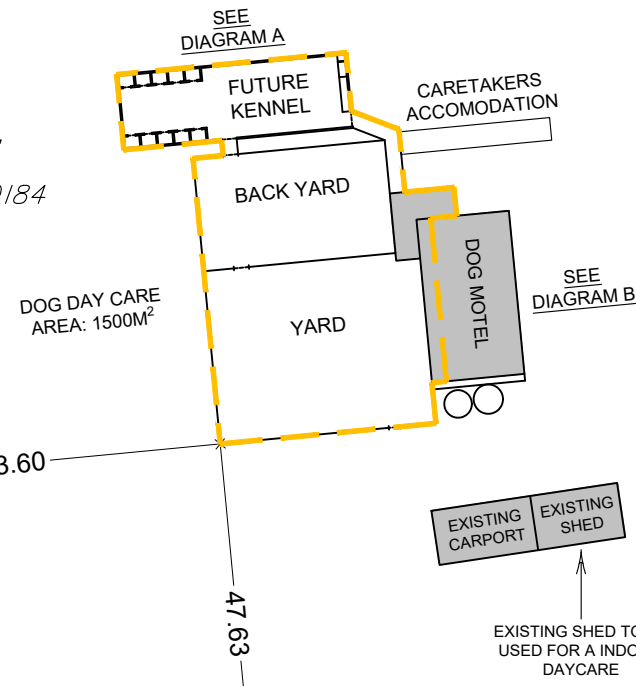
CAMP CABLE ROAD

VIRGINIA WAY



EMT J SP270404

EMT I SP270403



NOTE:
Area of Base Parcel: 2.041ha

GFA of Indoor Dog Area
(incl. Dog Motel and Shed) : 230m²

SOMERVILLE CONSULTANTS
Town Planners & Surveyors
ABN 41 731 627 282 ACN 165 966 629

P PO Box 1198 Springwood, 4127
Ph 07 3423 2066
E roy@roysom.com.au
O Unit 6 & 7 2898-2900 Logan Road, Underwood, Qld, 4119

Note
This plan has been created as an indicative site layout and is not to be taken as final information.

Existing House and/ or Structures shown on the site are indicative only. Position of buildings have been derived from aerial imagery.

Areas and Dimensions are approximate only and subject to field survey.

Position of services have been derived from DBYD information. No construction should be undertaken based on this information. Location of underground services need to be accurately located from field survey & information gathered from relevant authorities prior to the commencement of construction.

The subject or neighbouring boundaries have not been located or marked as part of this plan. If required an Identification Survey may be undertaken to confirm the location of lot boundaries.

This plan is only conceptual and is not to be used as a sales plan. This plan is not to be used by any other person or corporation for any other purpose.

ISSUE	DATE	REVISIONS	DRAWN
06	19/09/23	AMENDED ISSUE	I.S
05	18/09/23	AMENDED ISSUE	I.S
04	26/06/23	AMENDED ISSUE	J.K
03	16/05/23	AMENDED ISSUE	J.K
01	22/04/21	ORIGINAL ISSUE	I.S

legend
Dog Daycare Area - (Outside)

site info
Lot 1 on RP19993
1-21 Virginia Way, Logan Village,
QLD, 4207

project
Dog Day Care

sheet
Site Plan

client
Karen Gardyne

date	19/09/2023	scale	1:1000 (A3)
drawn	I.S	council	L.C.C
checked	J.M	surveyed	N/A

drawing no.
4639-06-Site Plan

DIAGRAM B
Not To Scale

