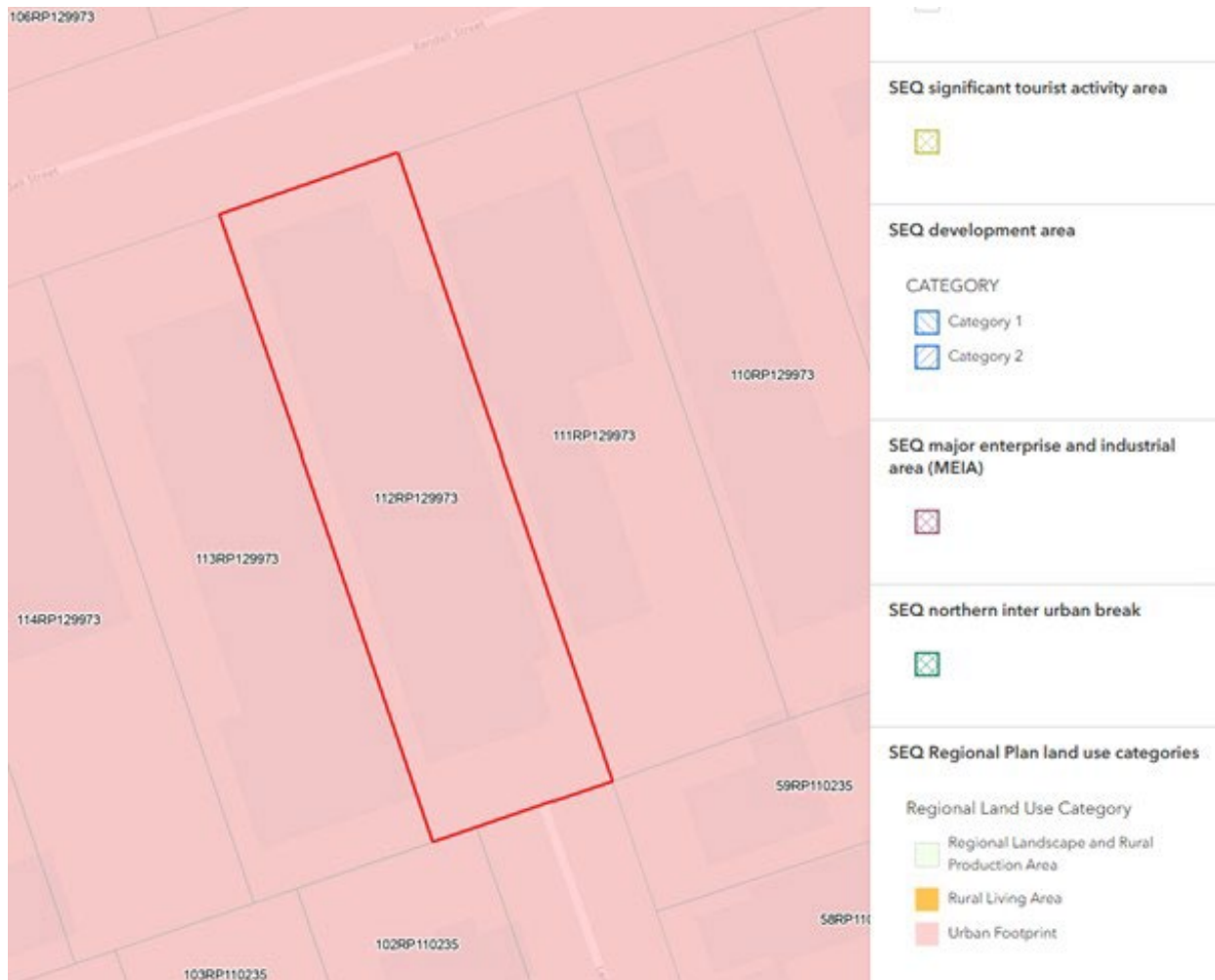
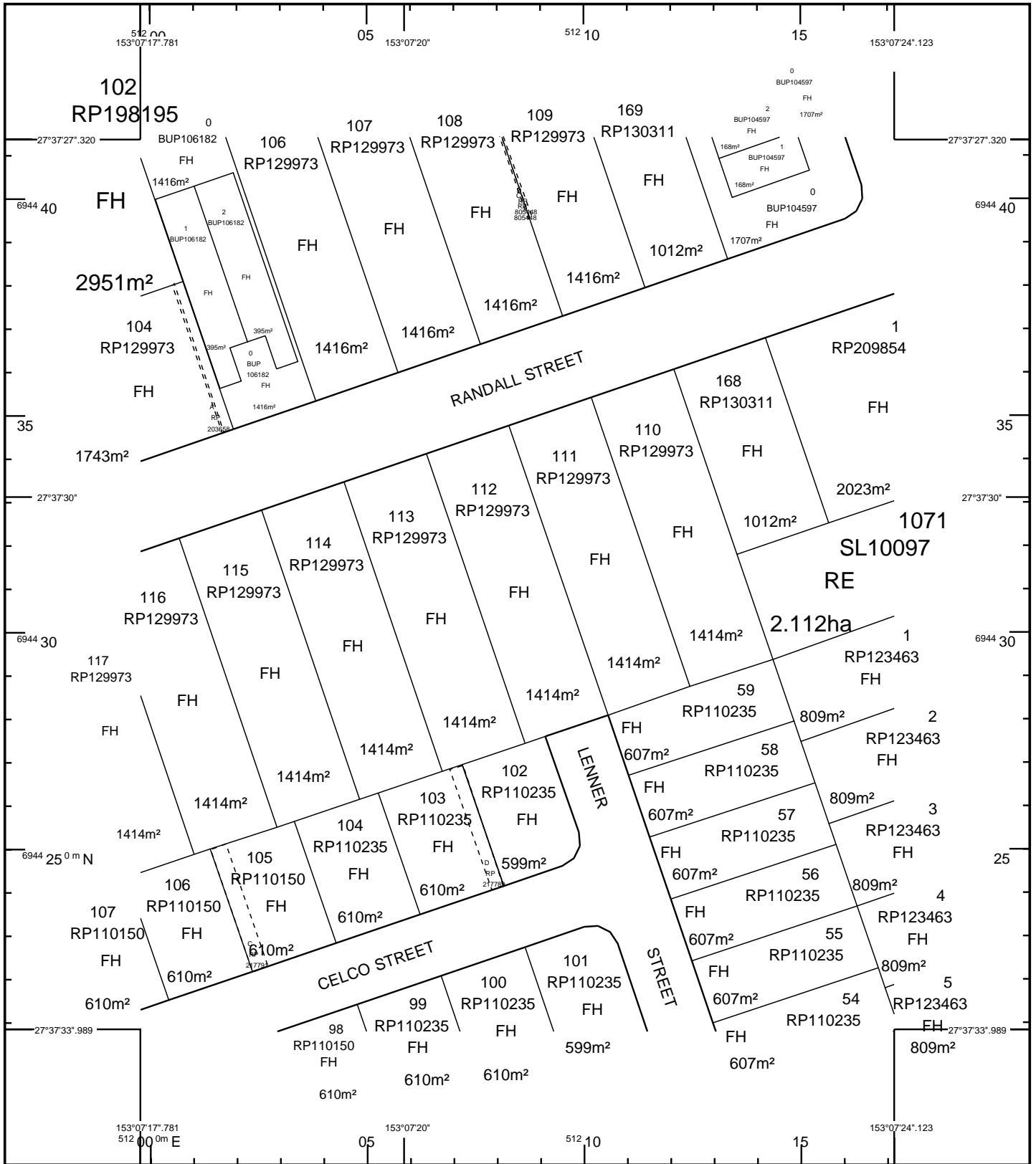
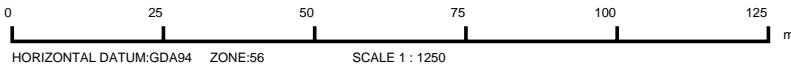


# 47 Randall Street, Slacks Creek - SARA Mapping

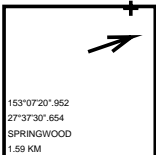




STANDARD MAP NUMBER  
9542-43111



MAP WINDOW POSITION & NEAREST LOCATION



SUBJECT PARCEL DESCRIPTION

DCDB	
Lot/Plan	112/RP129973
Area/Volume	1414m <sup>2</sup>
Tenure	FREEHOLD
Local Government	LOGAN CITY
Locality	SLACKS CREEK
Segment/Parcel	2004/147

CLIENT SERVICE STANDARDS

PRINTED	24/06/2025
DCDB	23/06/2025
Users of the information recorded in this document (the Information) accept all responsibility and risk associated with the use of the Information and should seek independent professional advice in relation to dealings with property.	
Despite Department of Resources best efforts, RESOURCES makes no representations or warranties in relation to the Information, and, to the extent permitted by law, exclude or limit all warranties relating to correctness, accuracy, reliability, completeness or currency and all liability for any direct, indirect and consequential costs, losses, damages and expenses incurred in any way (including but not limited to that arising from negligence) in connection with any use of or reliance on the Information	
For further information on SmartMap products visit <a href="https://www.qld.gov.au/housing/buying-owning-home/property-land-valuations/smartmaps">https://www.qld.gov.au/housing/buying-owning-home/property-land-valuations/smartmaps</a>	

**SmartMap**

An External Product of  
SmartMap Information Services  
Based upon an extraction from the  
Digital Cadastral Data Base



**Queensland  
Government**

(c) The State of Queensland,  
(Department of Resources) 2025.

