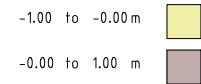
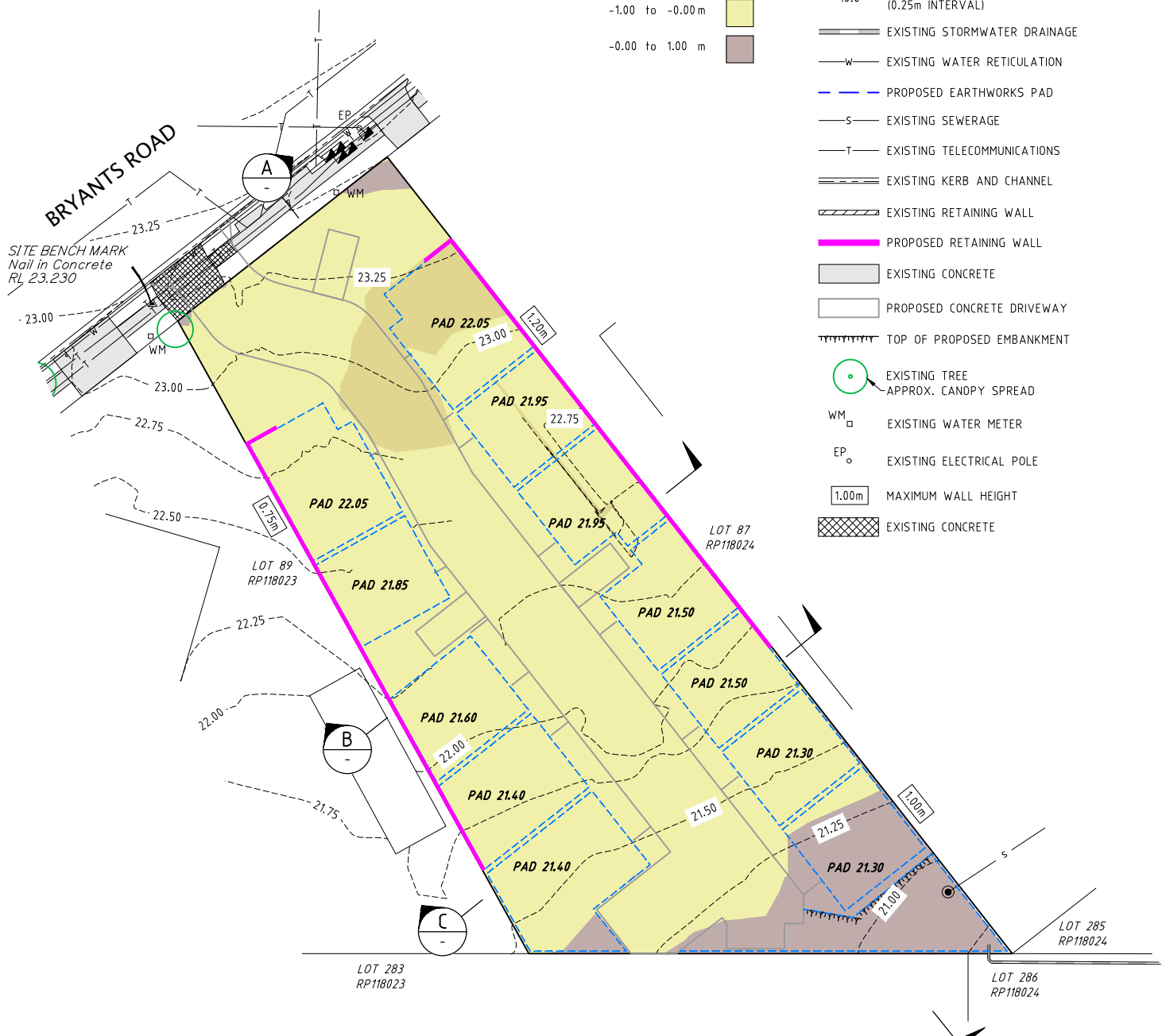


CUT/FILL DEPTHS

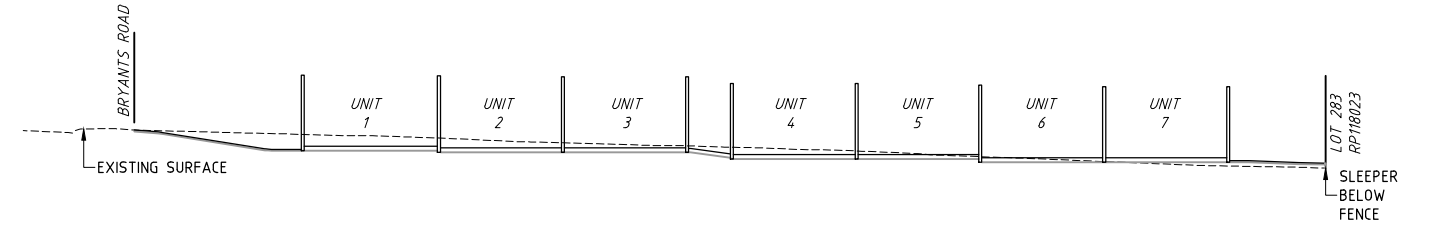


LEGEND

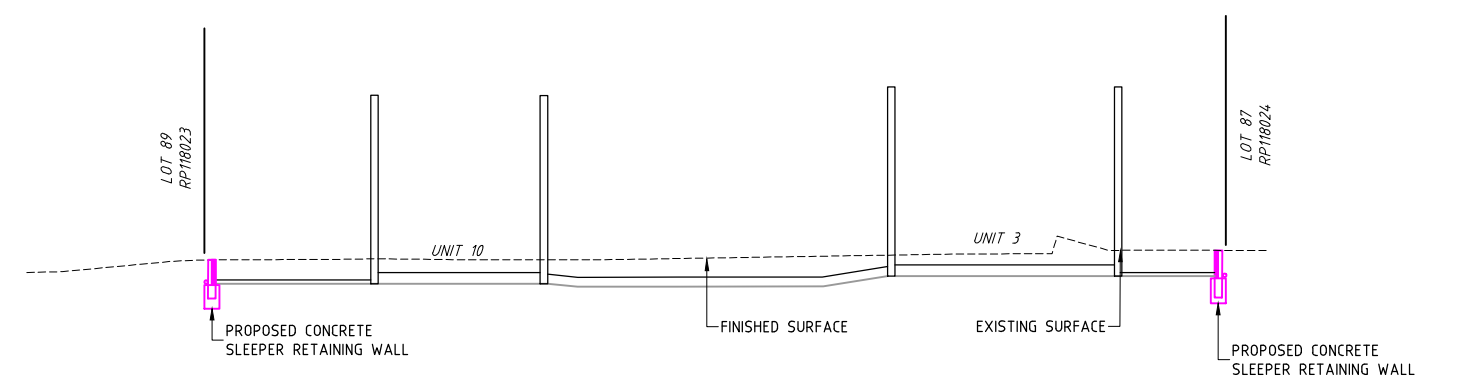
- 10.0--- EXISTING SURFACE CONTOURS (0.25m INTERVAL)
- EXISTING STORMWATER DRAINAGE
- W — EXISTING WATER RETICULATION
- S — EXISTING SEWERAGE
- T — EXISTING TELECOMMUNICATIONS
- EXISTING KERB AND CHANNEL
- EXISTING RETAINING WALL
- PROPOSED RETAINING WALL
- EXISTING CONCRETE
- PROPOSED CONCRETE DRIVEWAY
- TOP OF PROPOSED EMBANKMENT
- EXISTING TREE APPROX. CANOPY SPREAD
- WM □ EXISTING WATER METER
- EP ○ EXISTING ELECTRICAL POLE
- 1.00m MAXIMUM WALL HEIGHT
- EXISTING CONCRETE



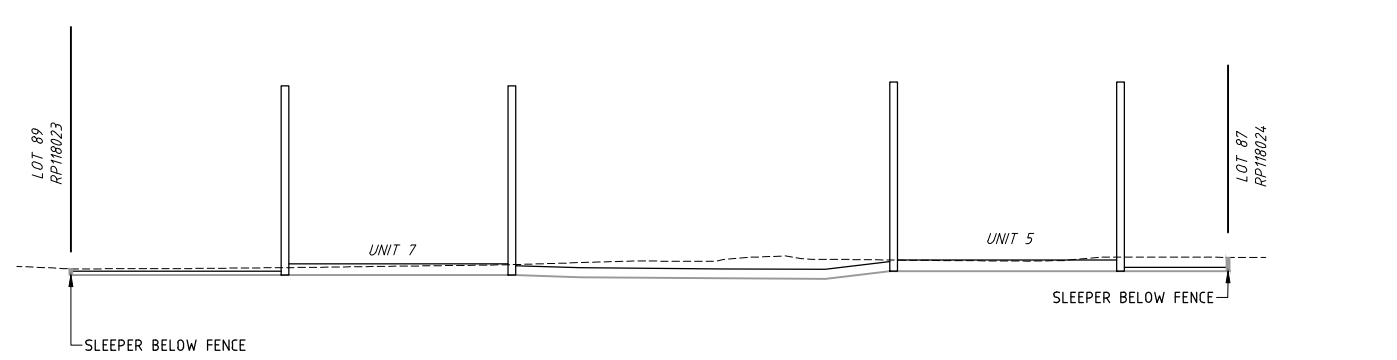
PLAN
SCALE 1:250



SECTION A
SCALE 1:250

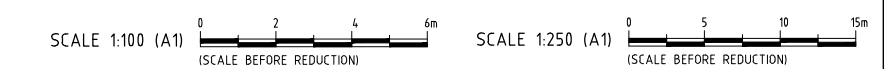


SECTION B
SCALE 1:100



SECTION C
SCALE 1:100

THIS DESIGN HAS BEEN PREPARED BASED ON SERVICE AUTHORITY AS CONSTRUCTED INFORMATION. NO POT HOLING HAS BEEN UNDERTAKEN TO VERIFY EXISTING SERVICE LOCATIONS AND DEPTHS. IT IS THE CONTRACTORS RESPONSIBILITY TO UNDERTAKE POT HOLING TO VERIFY THE DESIGN.



<p>HCE Engineers Phone: (07) 3829 1399 mail@hce-engineers.com.au P.O. Box 7214 Redland Bay</p>	<p>PROJECT 85 BRYANTS ROAD LOGANHOLME QLD 4129 LOT 88 RP 118023</p>	<p>TITLE CONCEPT EARTHWORKS PLAN AND SECTIONS</p>	<p>CLIENT SUNSHINE HOMES PTY LTD</p>	<p style="color: red; text-align: center;">NOT FOR CONSTRUCTION. CONCEPT ONLY.</p>	<p>REVISION A ISSUED FOR COMMENT B ISSUED FOR DA APPROVAL C RFI UPDATES</p>	<p>DATE 05/09/24 19/09/24 29/04/25</p>	<p>DO NOT SCALE. CONFIRM ALL DIMENSIONS ON SITE.</p>
					<p>Designed MN Approval No. ---</p>	<p>Drawn ST Scale AS SHOWN</p>	<p>Date 28/08/24</p>
					<p>Drawing No. 23327-SK01</p>	<p>Rev. C</p>	<p>Copyright ©</p>

