SEALINK
MAGNETIC ISLAND
RACE WEEK 2026

COURSE MAPS

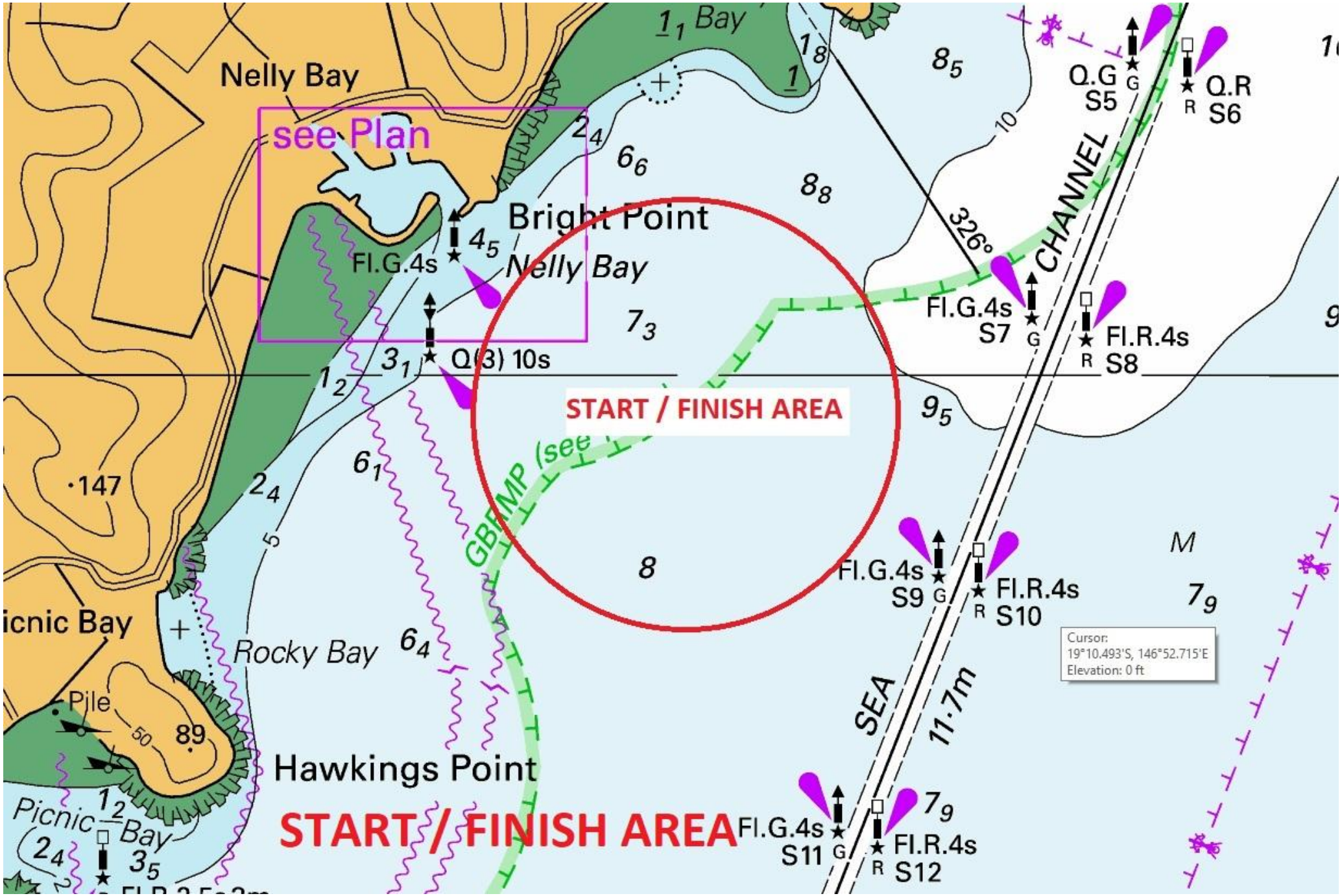
Nelly Bay
see Plan
Bright Point
Nelly Bay
Fl.G.4s
Q(3) 10s
START / FINISH AREA
GBRMP (see
CHANNEL
326°
Q.G S5
Q.R S6
Fl.G.4s S7
Fl.R.4s S8
Fl.G.4s S9
Fl.R.4s S10
Fl.G.4s S11
Fl.R.4s S12
SEA
11.7m
Rocky Bay
Hawkings Point
Picnic Bay
Pile
START/ FINISH AREA
Cursor:
19°10.493'S, 146°52.715'E
Elevation: 0 ft

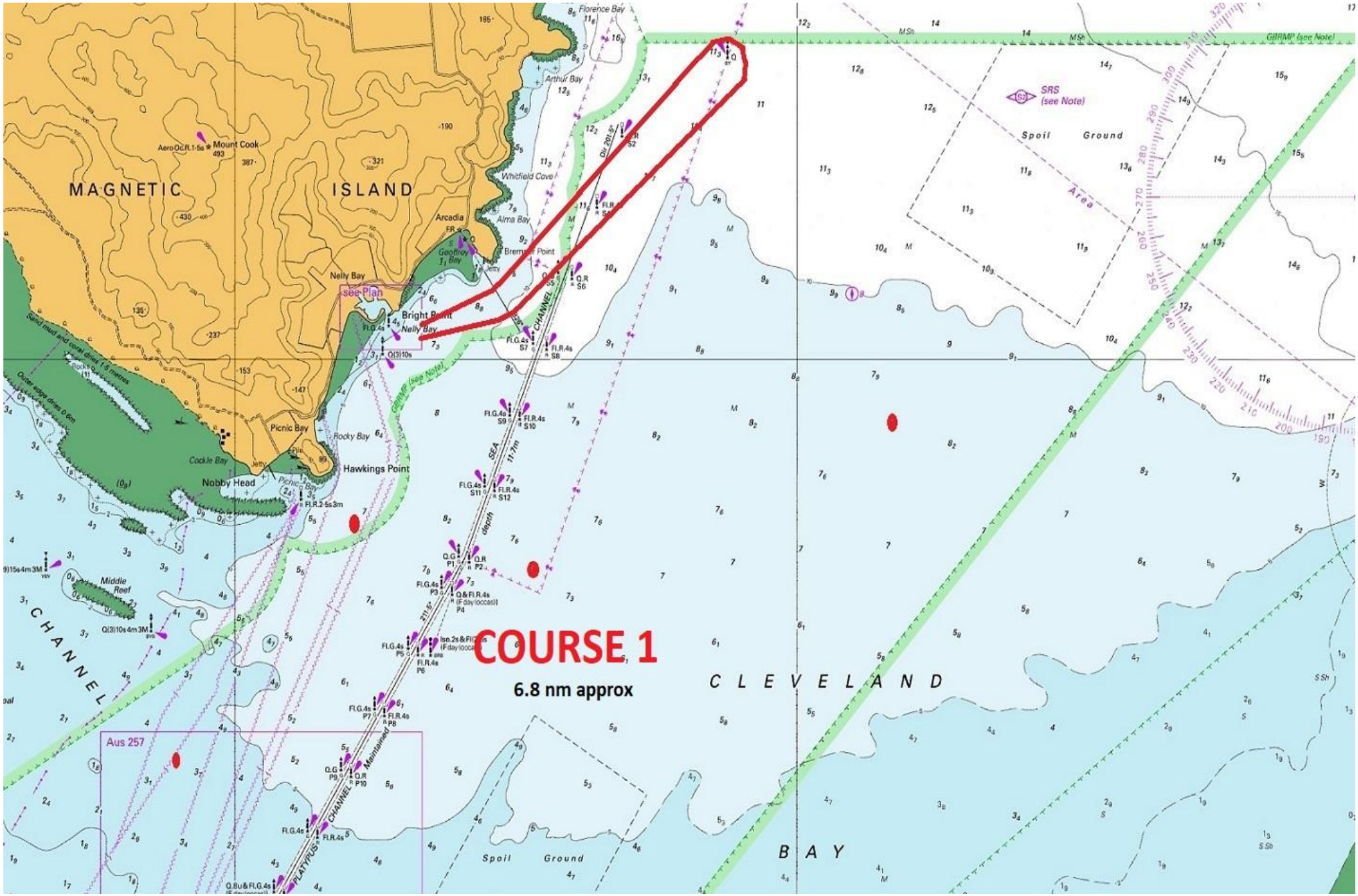
MAGNETIC ISLAND
Mount Cook
Florence Bay
Arthur Bay
Whitfield Cove
Alma Bay
Arcadia
Geoffrey Bay
Bremner Point
Nelly Bay
see Plan
Bright Point
Nelly Bay
Picnic Bay
Rocky Bay
Cockle Bay
Nobby Head
Hawkings Point
Middle Reef
CHANNEL
SEA
depth
Spoil Ground
Area
SRS (see Note)
GBRMP (see Note)
Aus 257
PLATYPUS
Maintained
CLEVELAND
BAY
COURSE 1
6.8 nm approx

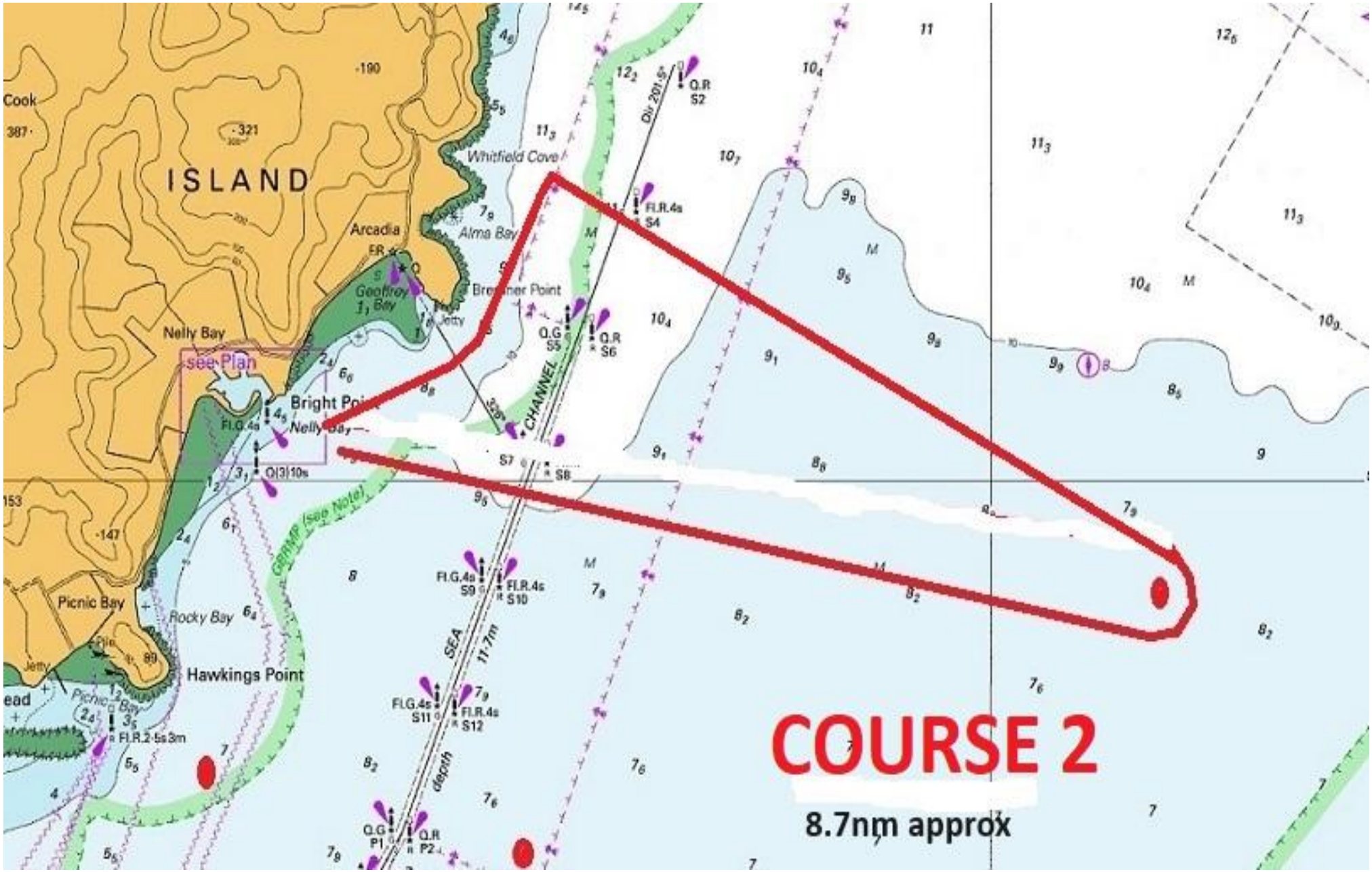
ISLAND
Cook
Arcadia
Whitfield Cove
Alma Bay
Geoffroy Bay
Nelly Bay
see Plan
Bright Point
Nelly Bay
Jetty
CHANNEL
Dir 201.5°
Q.R S2
Fl.R.4s S4
Q.G S5
Q.R S6
S7
S8
Fl.G.4s
Q(3)10s
CBRMP (see Note)
Picnic Bay
Rocky Bay
Hawkings Point
Fl.G.4s S9
Fl.R.4s S10
Fl.G.4s S11
Fl.R.4s S12
SEA
11.7m
depth
Q.G P1
Q.R P2
Fl.R.2·5s3m
COURSE 2
8.7nm approx

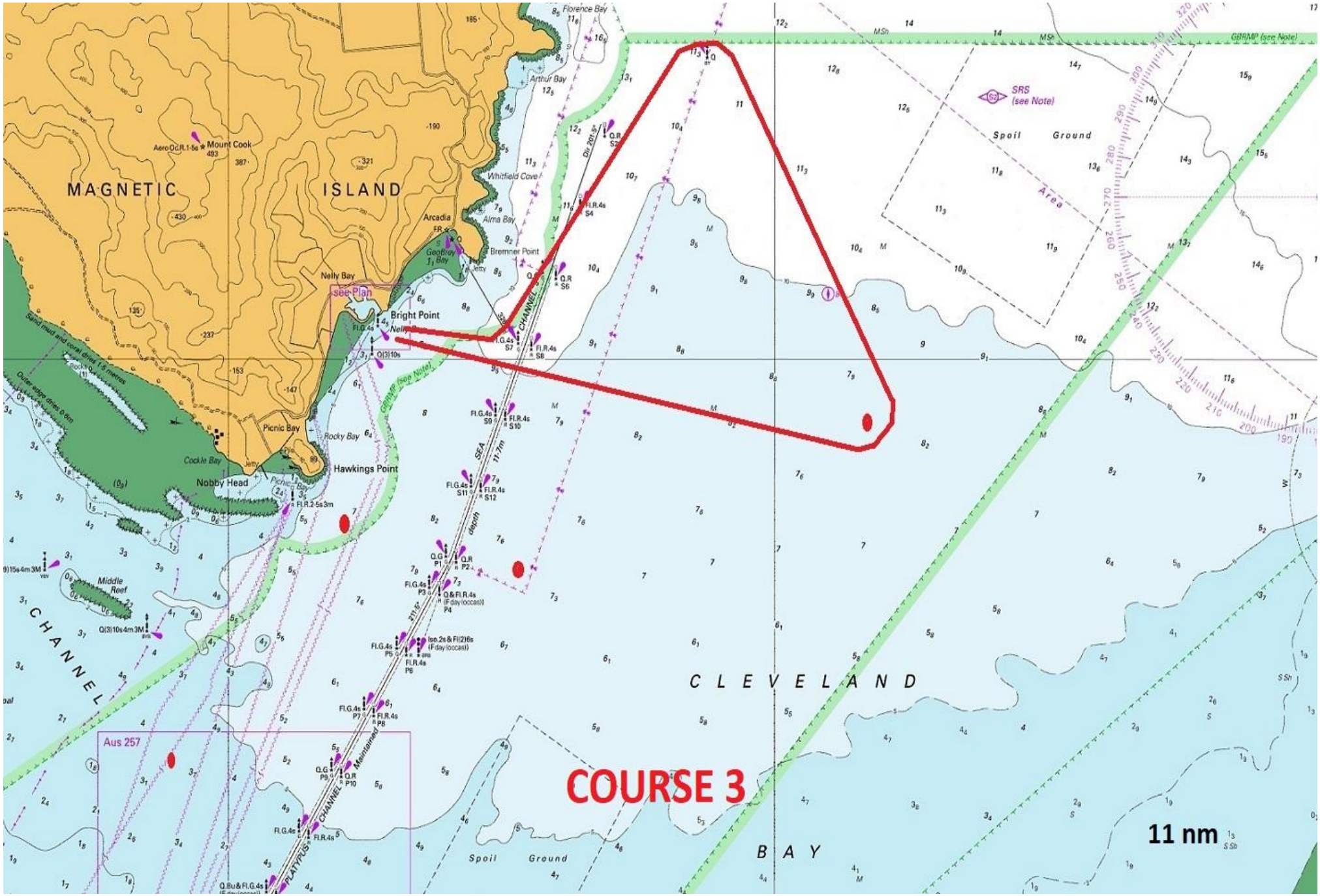
COURSE 3
11 nm
MAGNETIC ISLAND
CLEVELAND BAY
CHANNEL
Spoil Ground
Spoil Ground Area
SRS (see Note)
GBRMP (see Note)
Aus 257
Mount Cook
Florence Bay
Arthur Bay
Whitfield Cove
Alma Bay
Arcadia
Bremner Point
Geoffrey Bay
Nelly Bay
see Plan
Bright Point
Picnic Bay
Rocky Bay
Cockle Bay
Hawkings Point
Nobby Head
Middle Reef
Sand mud and coral dries 1.5 metres
Outer edge dries 0.6m
Maintained depth 11.7m
SEA CHANNEL
PLATYPUS CHANNEL
Dir 291.5°
Jetty
Pier

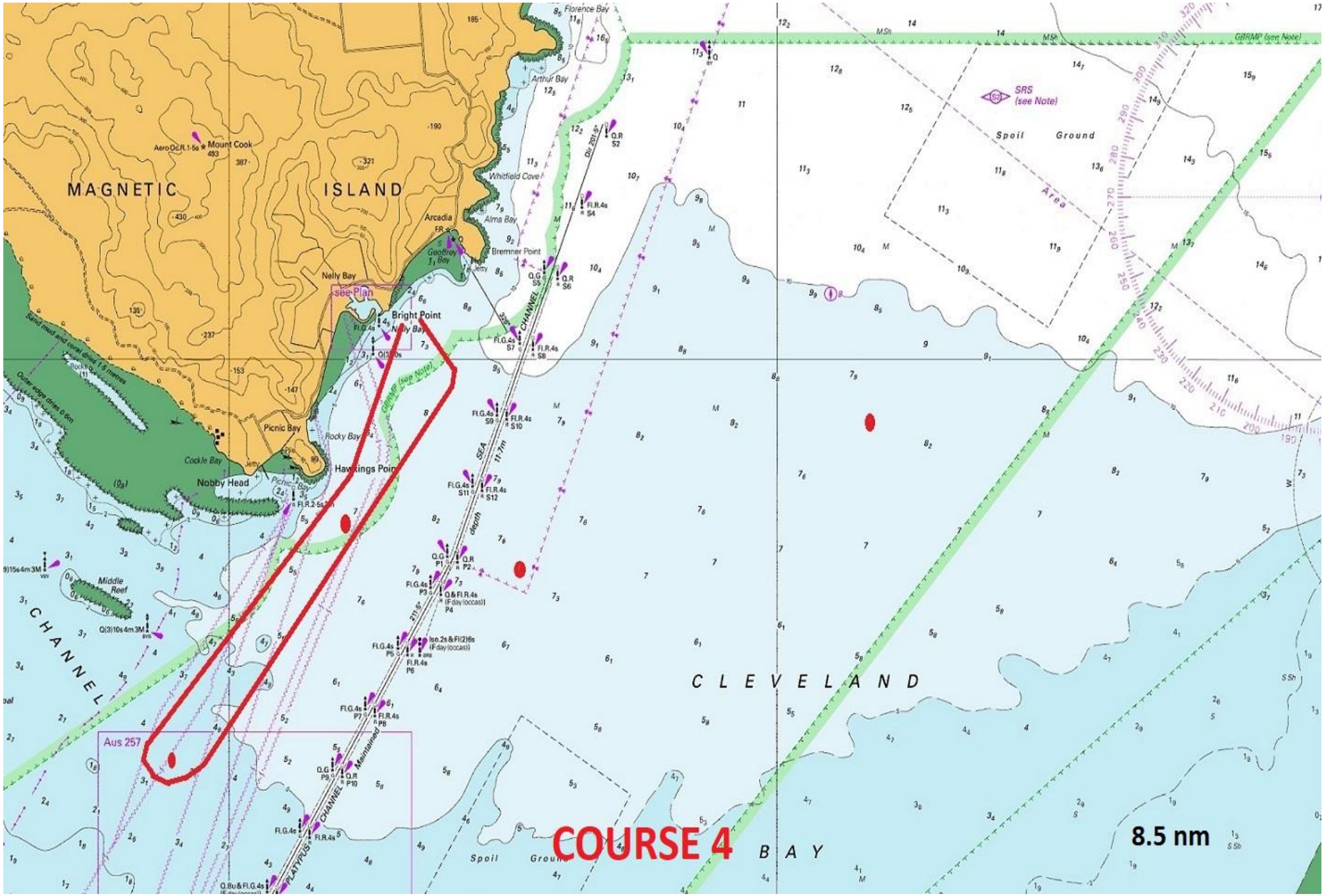

MAGNETIC
ISLAND
Mount Cook
Arcadia
Nelly Bay
see Plan
Bright Point
Picnic Bay
Rocky Bay
Cockle Bay
Nobby Head
Hawkings Point
Middle Reef
CHANNEL
Aus 257
Florence Bay
Arthur Bay
Whitfield Cove
Alma Bay
Bremner Point
Geoffrey Bay
Spoil Ground
Area
SRS (see Note)
GBRMP (see Note)
CLEVELAND
BAY
Spoil Ground
COURSE 4
8.5 nm

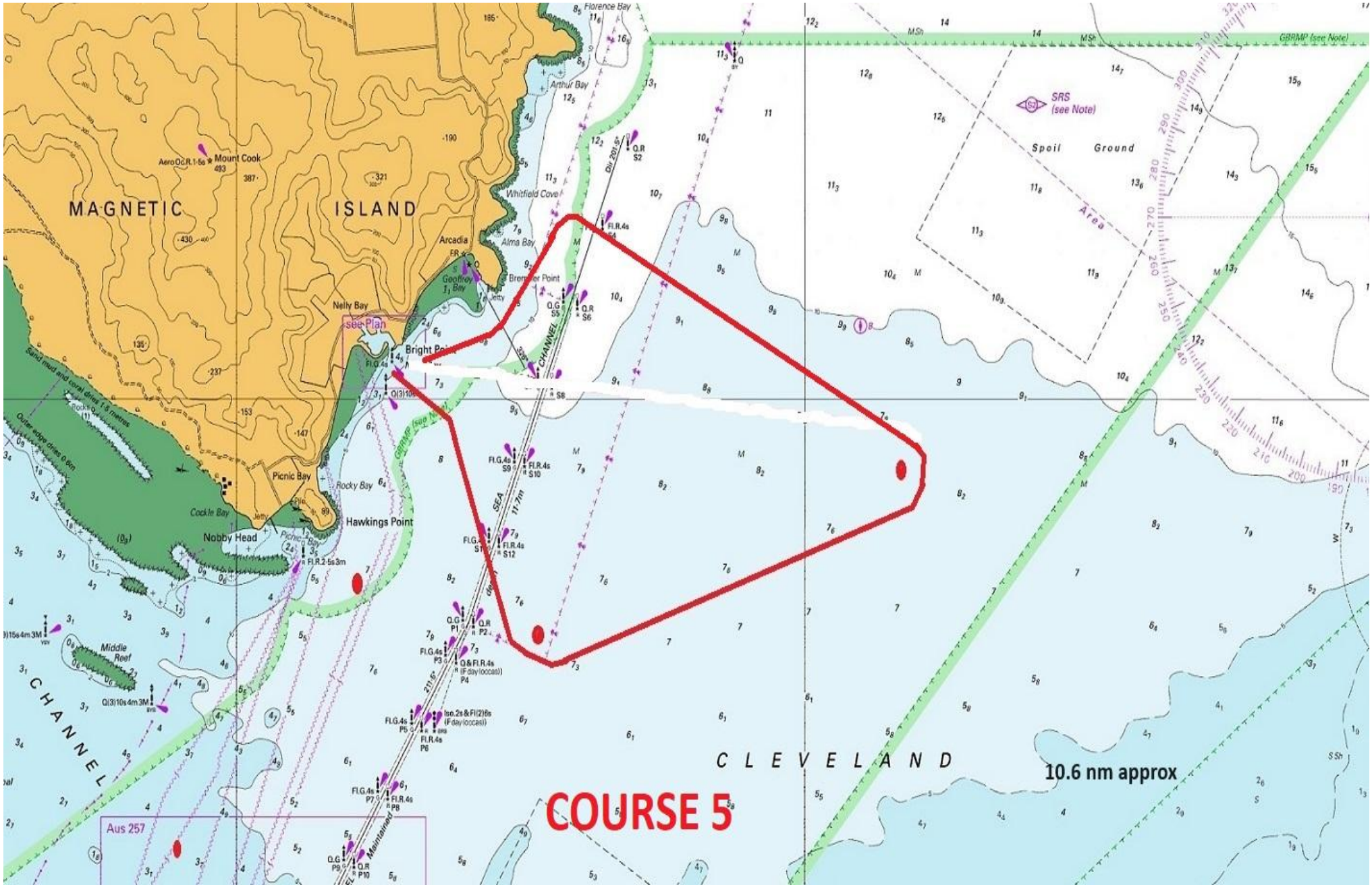

MAGNETIC
ISLAND
Mount Cook
Arcadia
Nelly Bay
see Plan
Bright Point
Picnic Bay
Rocky Bay
Hawkings Point
Cockle Bay
Nobby Head
Middle Reef
CHANNEL
Whitfield Cove
Alma Bay
Arthur Bay
Florence Bay
Spoil Ground
SRS (see Note)
GBRMP (see Note)
CLEVELAND
10.6 nm approx
COURSE 5
Aus 257

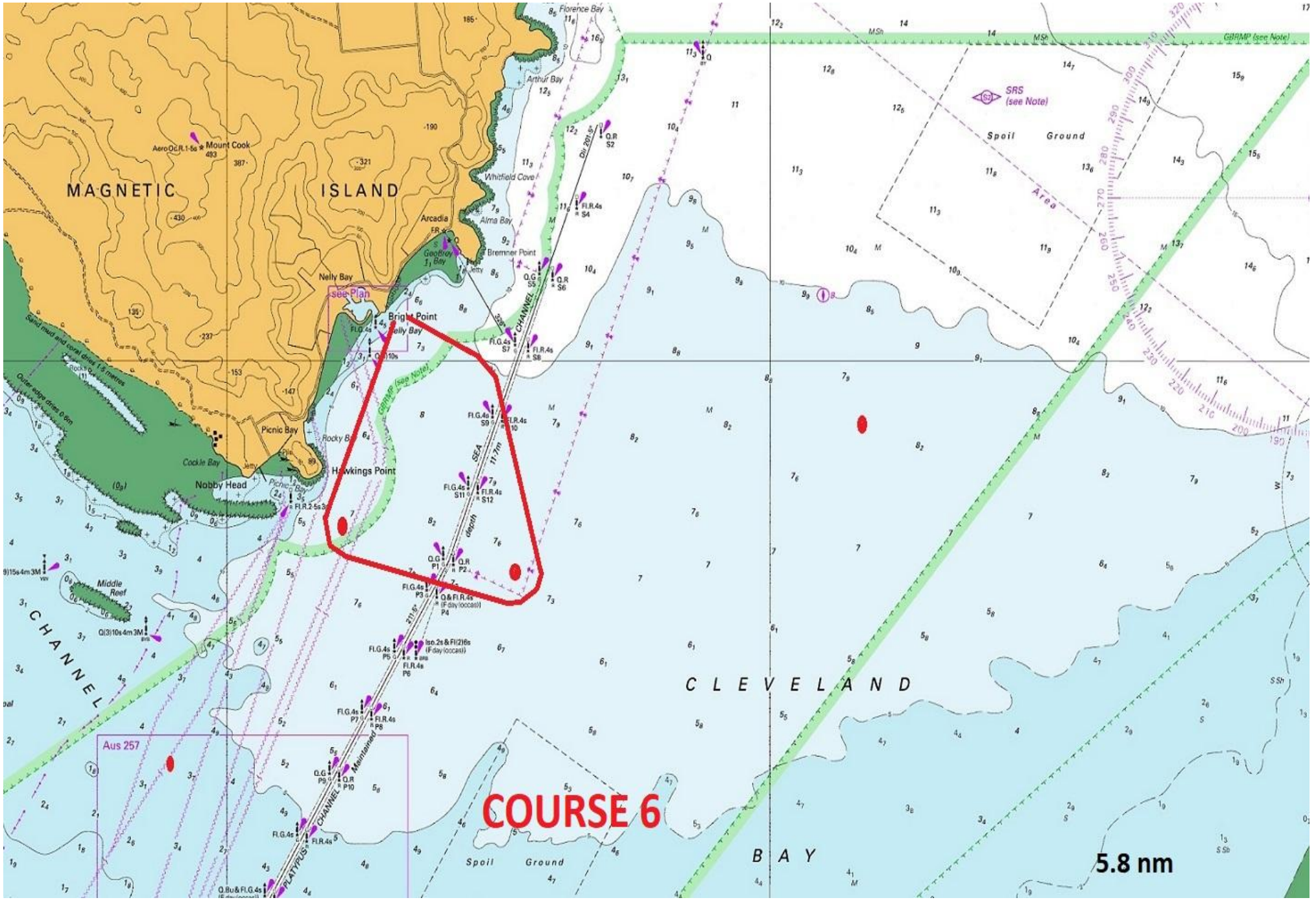
MAGNETIC ISLAND
Mount Cook
Florence Bay
Arthur Bay
Whitfield Cove
Alma Bay
Arcadia
Bremner Point
Nelly Bay
see Plan
Bright Point
Picnic Bay
Cockle Bay
Nobby Head
Hawkings Point
Middle Reef
CHANNEL
SEA
depth
Spoil Ground
Area
SRS (see Note)
GBRMP (see Note)
CLEVELAND
BAY
Aus 257
CHANNEL - Maintained
PLATYPUS
COURSE 6
5.8 nm

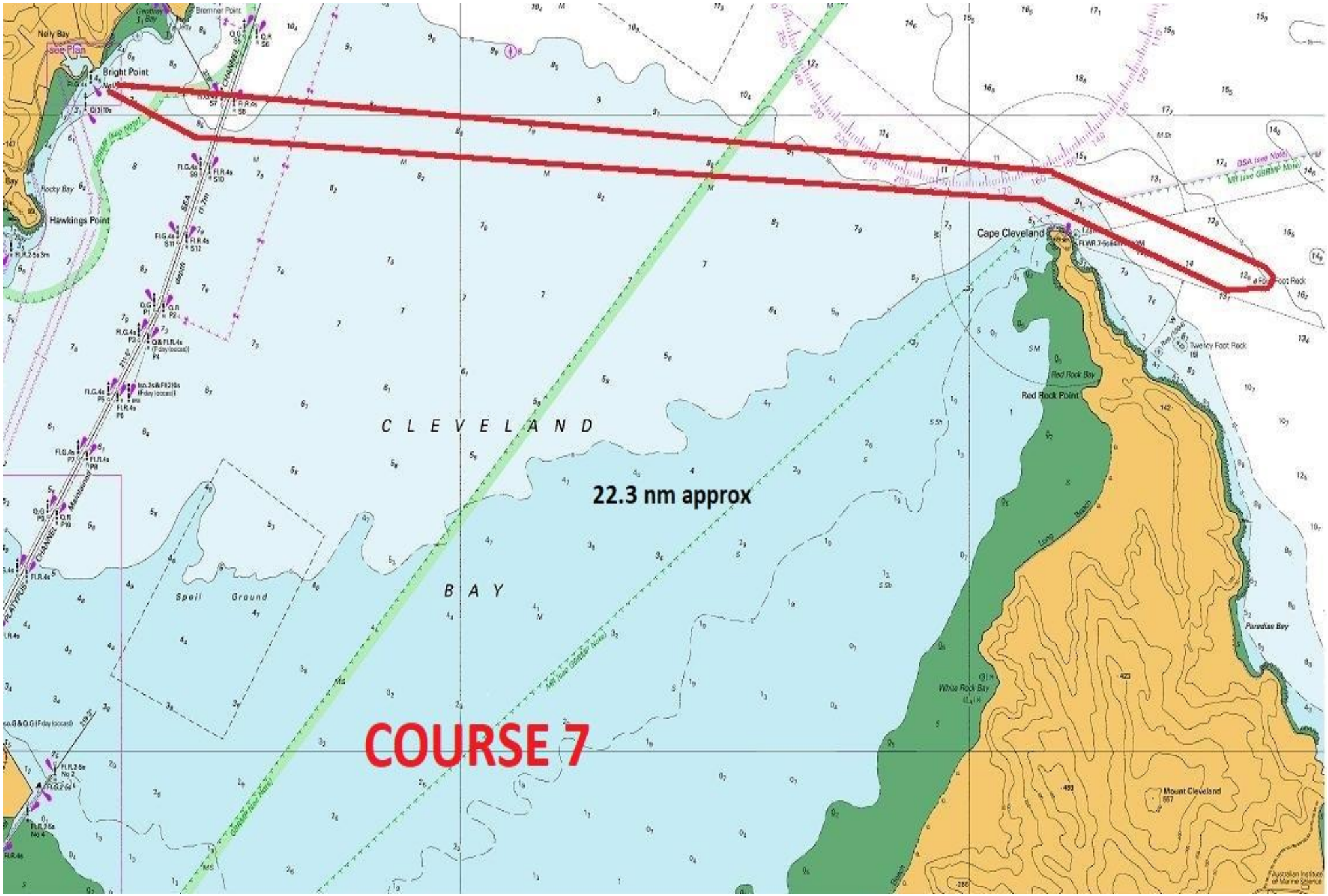

22.3 nm approx
COURSE 7
C L E V E L A N D
B A Y
Spoil Ground
Bright Point
Nelly Bay
Hawkings Point
Rocky Bay
Cape Cleveland
Red Rock Point
Red Rock Bay
White Rock Bay
Twenty Foot Rock
Paradise Bay
Mount Cleveland
Long Beach
Bremner Point

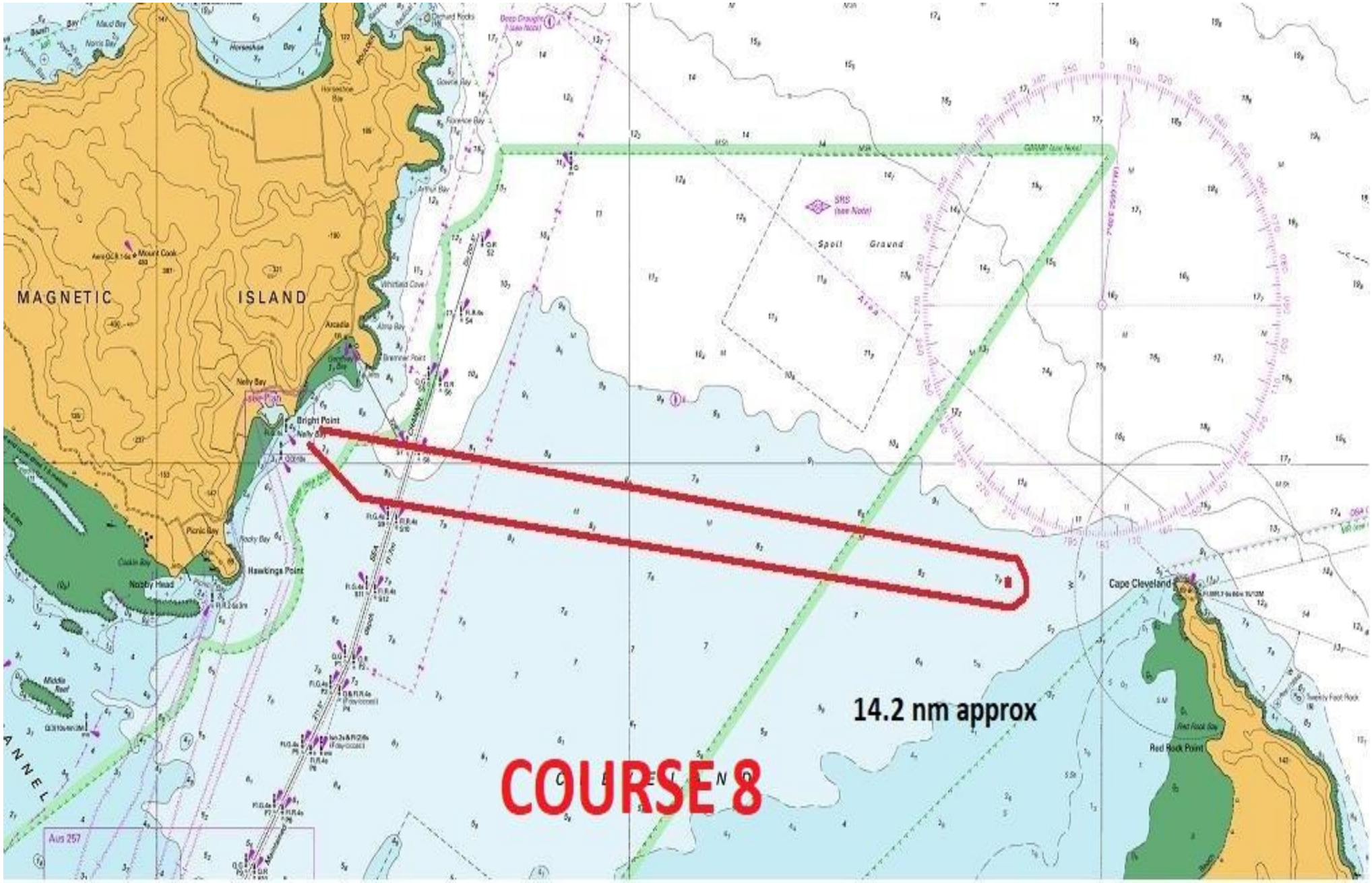
MAGNETIC ISLAND
Horseshoe Bay
Arcadia
Nelly Bay
Bright Point
Picnic Bay
Nobby Head
Hawkings Point
Middle Reef
Spoil Ground
Area
Cape Cleveland
Red Rock Point
14.2 nm approx
COURSE 8
Aus 257

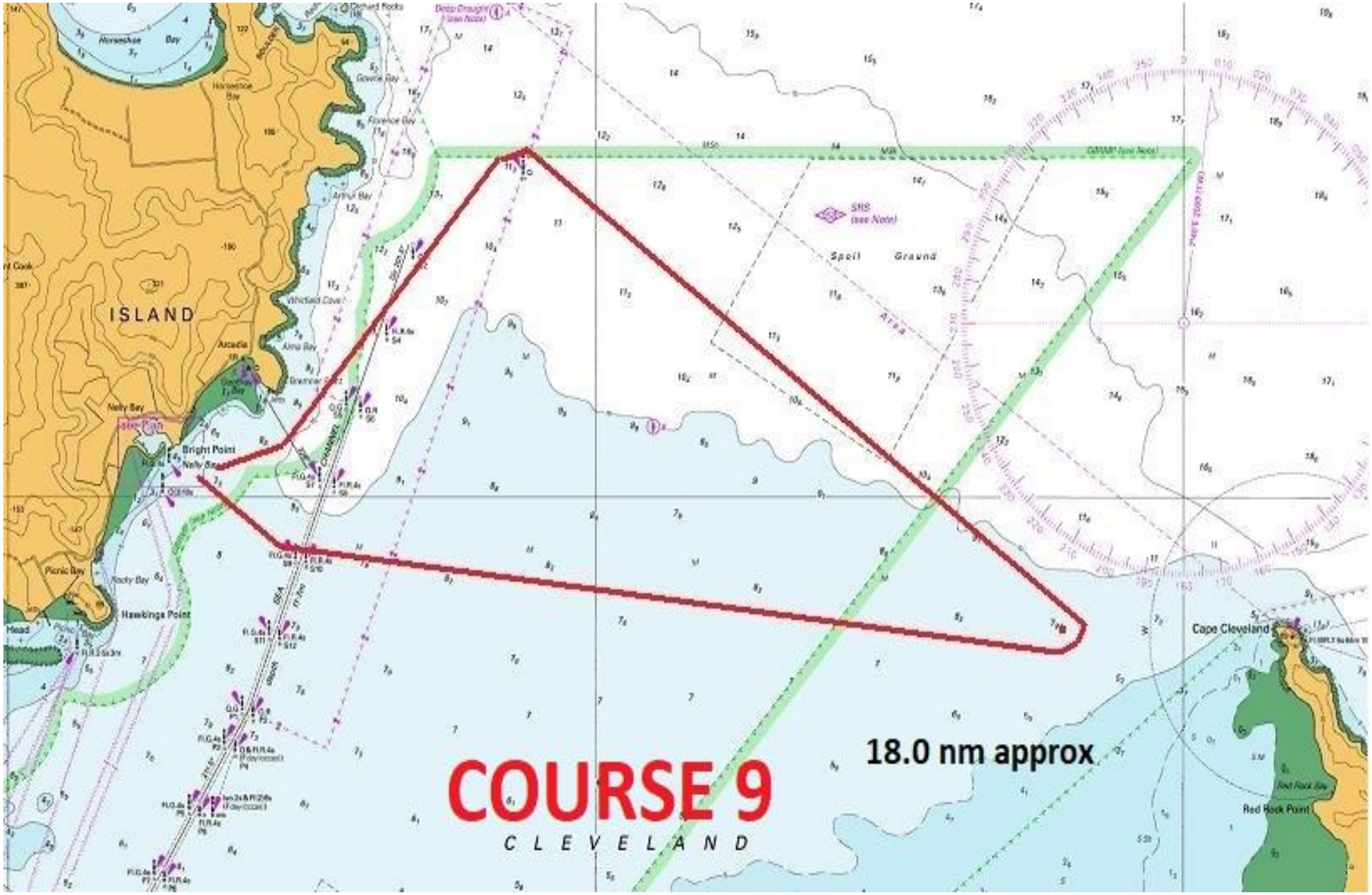
ISLAND
Nelly Bay
Bright Point
Picnic Bay
Rocky Bay
Hawkings Point
Cape Cleveland
Red Rock Point
Spoil Ground
SNS (see Note)
CHANNEL
18.0 nm approx
COURSE 9
CLEVELAND

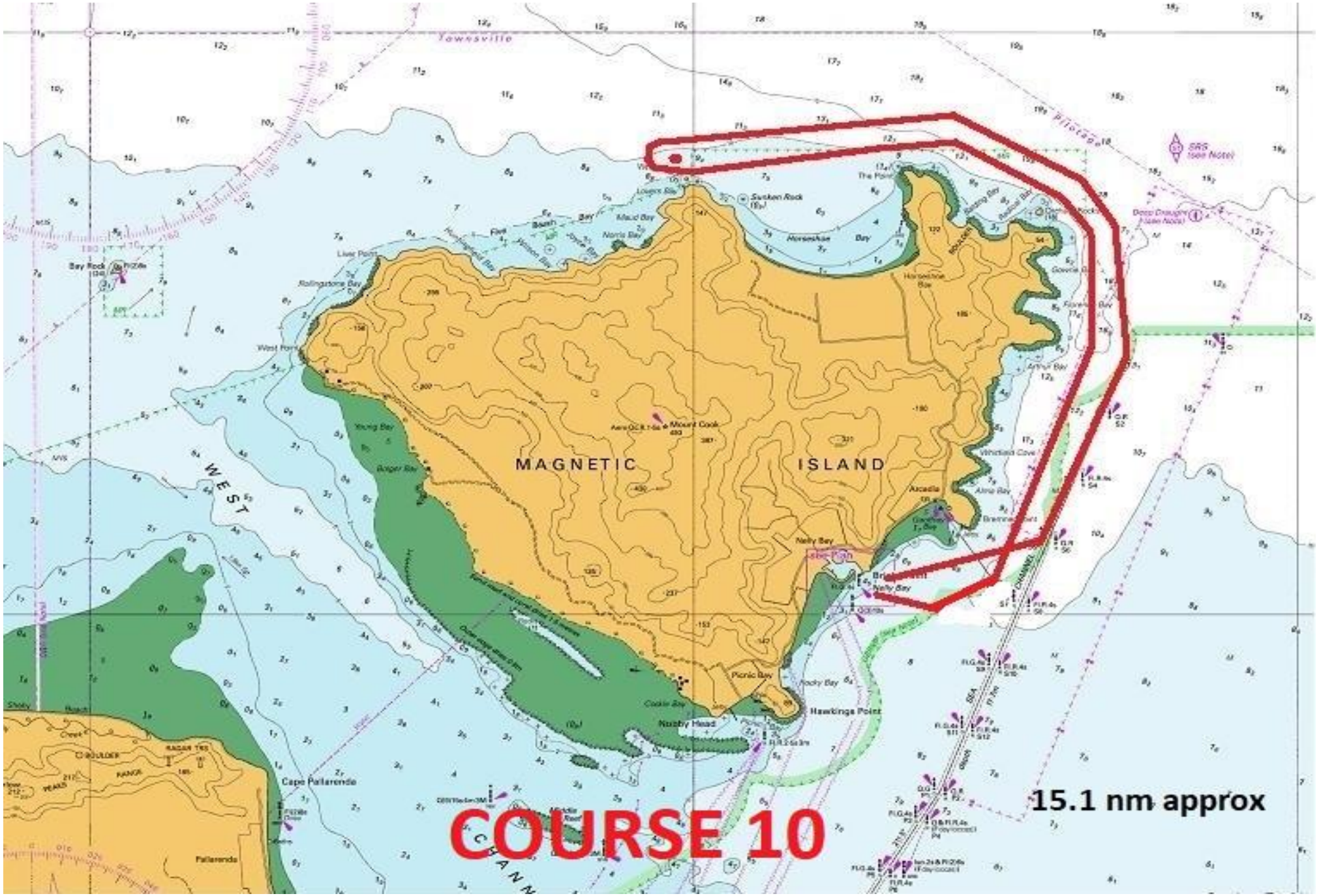

Townsville
Pilotage
MAGNETIC
ISLAND
WEST
Mount Cook
Nelly Bay
Picnic Bay
Nobby Head
Hawkings Point
Cape Pallarenda
Pallarenda
Bay Rock
Sunken Rock
Horseshoe Bay
Arcadia
Young Bay
Bolger Bay
Rollingstone Bay
Liver Point
West Point
Whitfield Cove
Alma Bay
Arthur Bay
Florence Bay
Gowrie Bay
Maud Bay
Norris Bay
Lovers Bay
The Point
Bremner Point
Cockle Bay
Rocky Bay
Middle Reef
15.1 nm approx
COURSE 10


MAGNETIC ISLAND
WEST CHANNEL
Townsville
Picnic Bay
Nelly Bay
Bright Point
Nobby Head
Cape Pallarenda
Pallarenda
Middle Reef
Virago Shoal
Arcadia
Horseshoe Bay
Mount Cook
13.4 nm approx
COURSE 11
LEVELAN


MAGNETIC ISLAND
Townsville
Picnic Bay
Nobby Head
Hawkings Point
Bright Point
Nelly Bay
Arcadia
Cape Pallarenda
Pallarenda
Middle Reef
Virago Shoal
CHANNEL
20.8 nm approx
COURSE 12 & 13

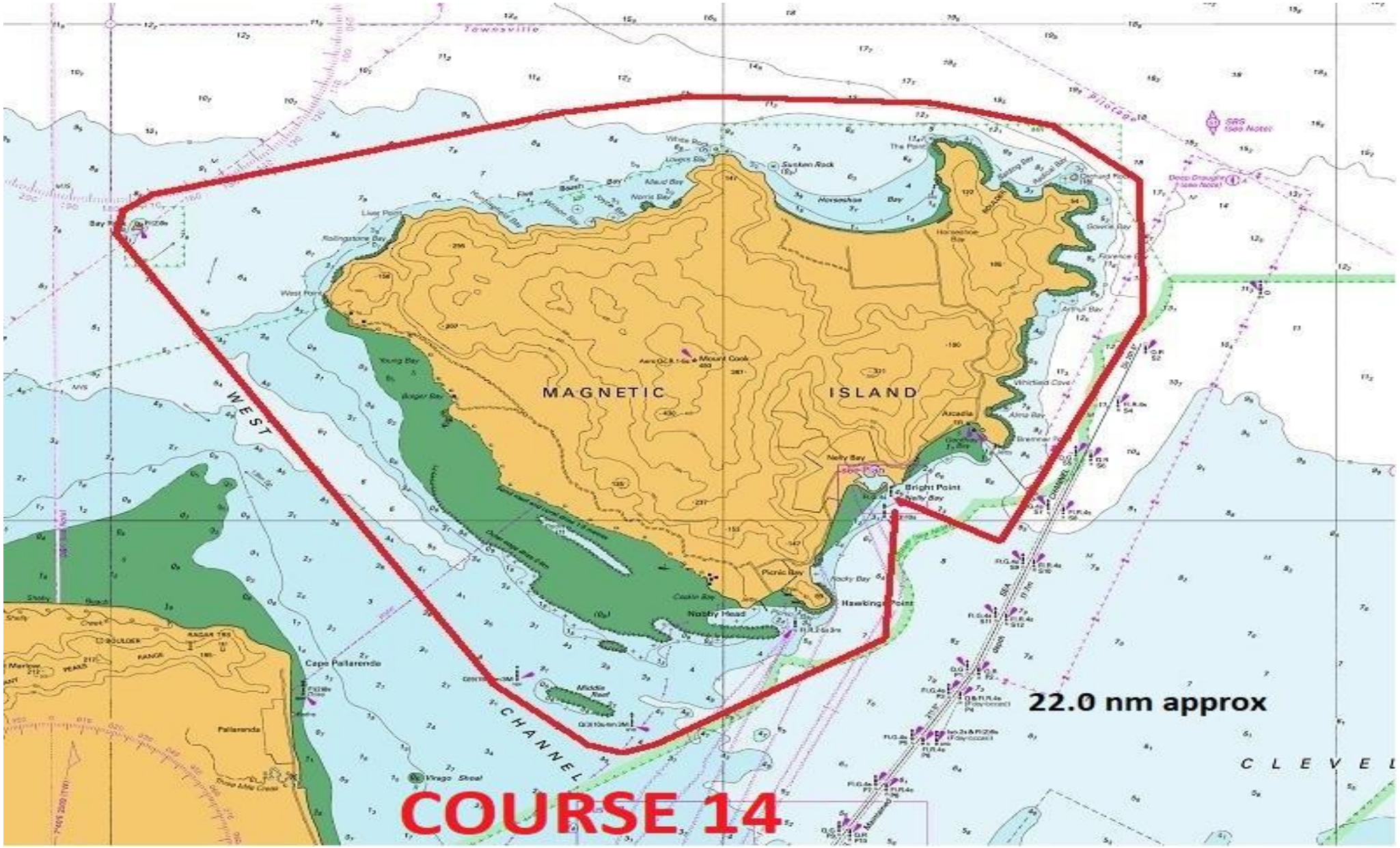
MAGNETIC
ISLAND
WEST
CHANNEL
Bright Point
Nelly Bay
Picnic Bay
Nobby Head
Hawkings Point
Cape Pallarenda
Pallarenda
Arcadia
Mount Cook
Horseshoe Bay
Sunken Rock
Middle Reef
Virago Shoal
22.0 nm approx
COURSE 14

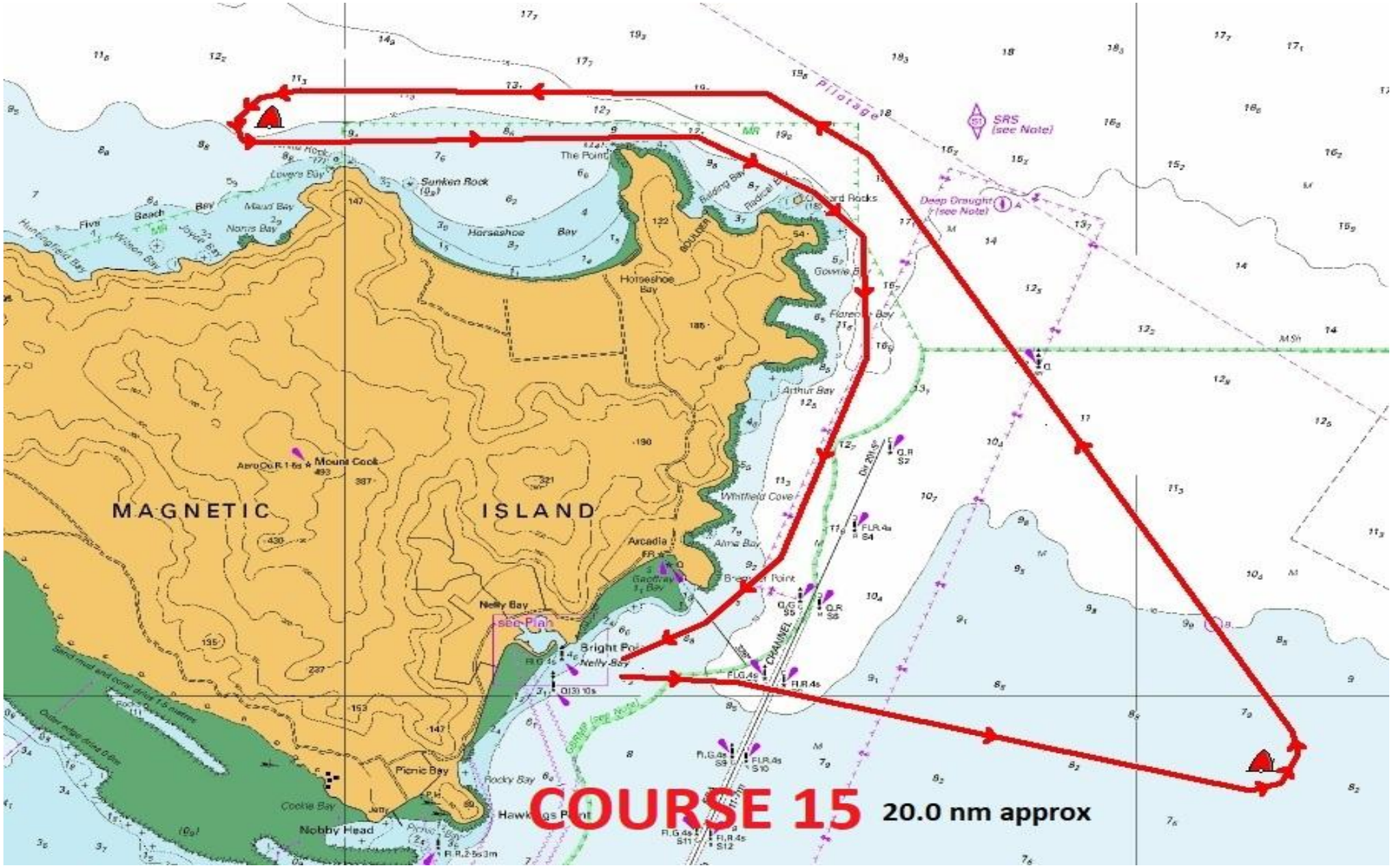
COURSE 15
20.0 nm approx
MAGNETIC
ISLAND
Pilotage
SRS (see Note)
Deep Draught (see Note)
The Point
Sunken Rock
Horseshoe Bay
Mount Cook
Arcadia
Nelly Bay
see Plan
Bright Point
Picnic Bay
Rocky Bay
Cockle Bay
Nobby Head
Hawkings Point
Arthur Bay
Whitfield Cove
Alma Bay
Gowrie Bay
Florence Bay
Lovers Bay
Maud Bay
Norris Bay
Five Beach Bay
Huntingfield Bay
Wilson Bay
Joyce Bay
Bulding Bay
Radical Bay
Gaoffray Bay
CHANNEL
Sand mud and coral drias 1.5 metres
Outer edge drias 0.6m

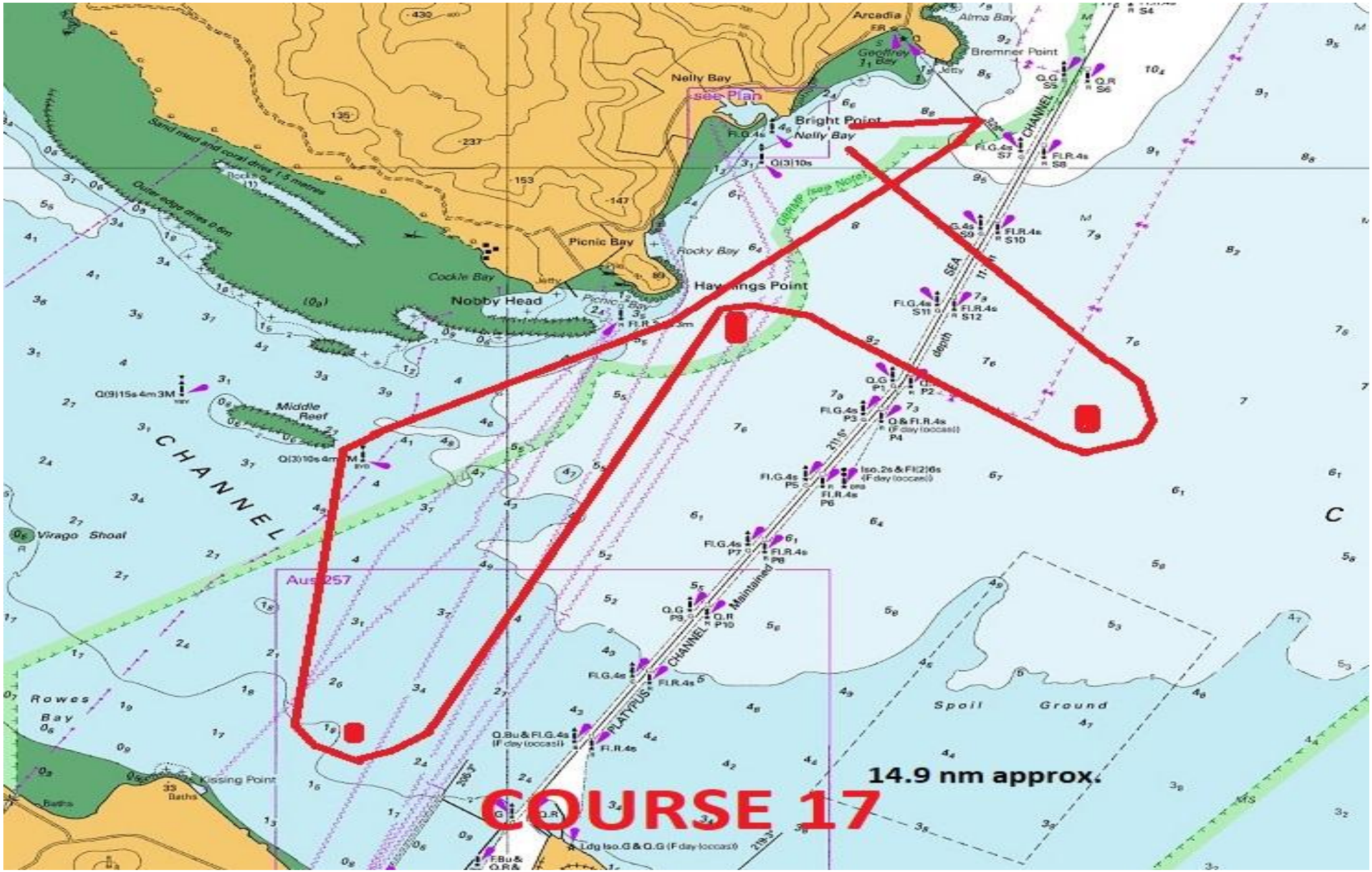

Arcadia
Alma Bay
Bremner Point
Geoffrey Bay
Nelly Bay
see Plan
Bright Point
Nelly Bay
Picnic Bay
Rocky Bay
Cockle Bay
Nobby Head
Hawkings Point
Middle Reef
CHANNEL
Virago Shoal
Aus 257
Rowes Bay
Kissing Point
Spoil Ground
14.9 nm approx.
COURSE 17

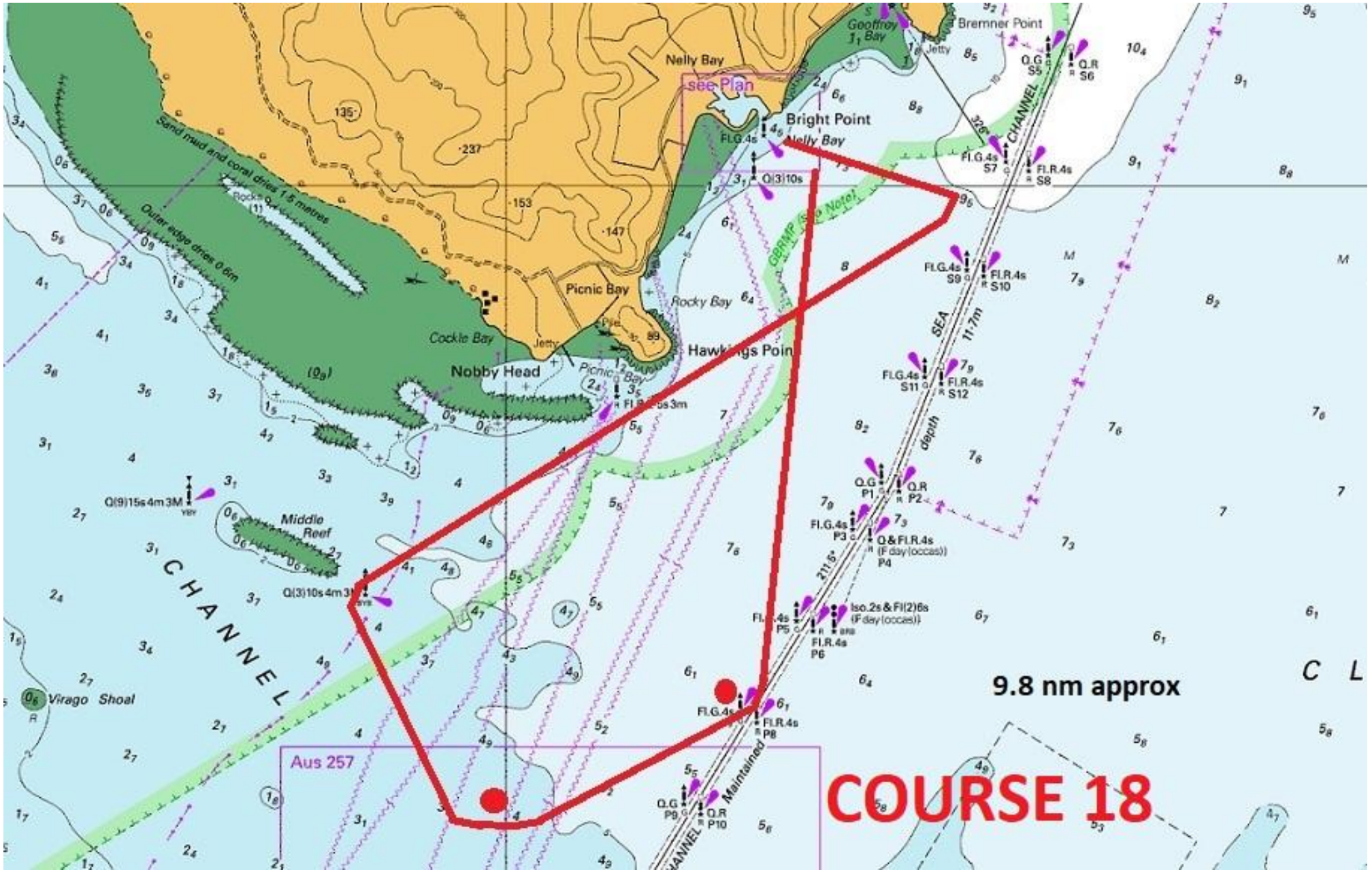

9.8 nm approx
COURSE 18
see Plan
Aus 257
Nelly Bay
Bright Point
Bremner Point
Geoffrey Bay
Picnic Bay
Rocky Bay
Cockle Bay
Nobby Head
Hawkings Point
Middle Reef
Virago Shoal
CHANNEL
Sand mud and coral dries 1.5 metres
Outer edge dries 0.6m
GBRMP (See Note)
Maintained
depth
SEA
11.7m

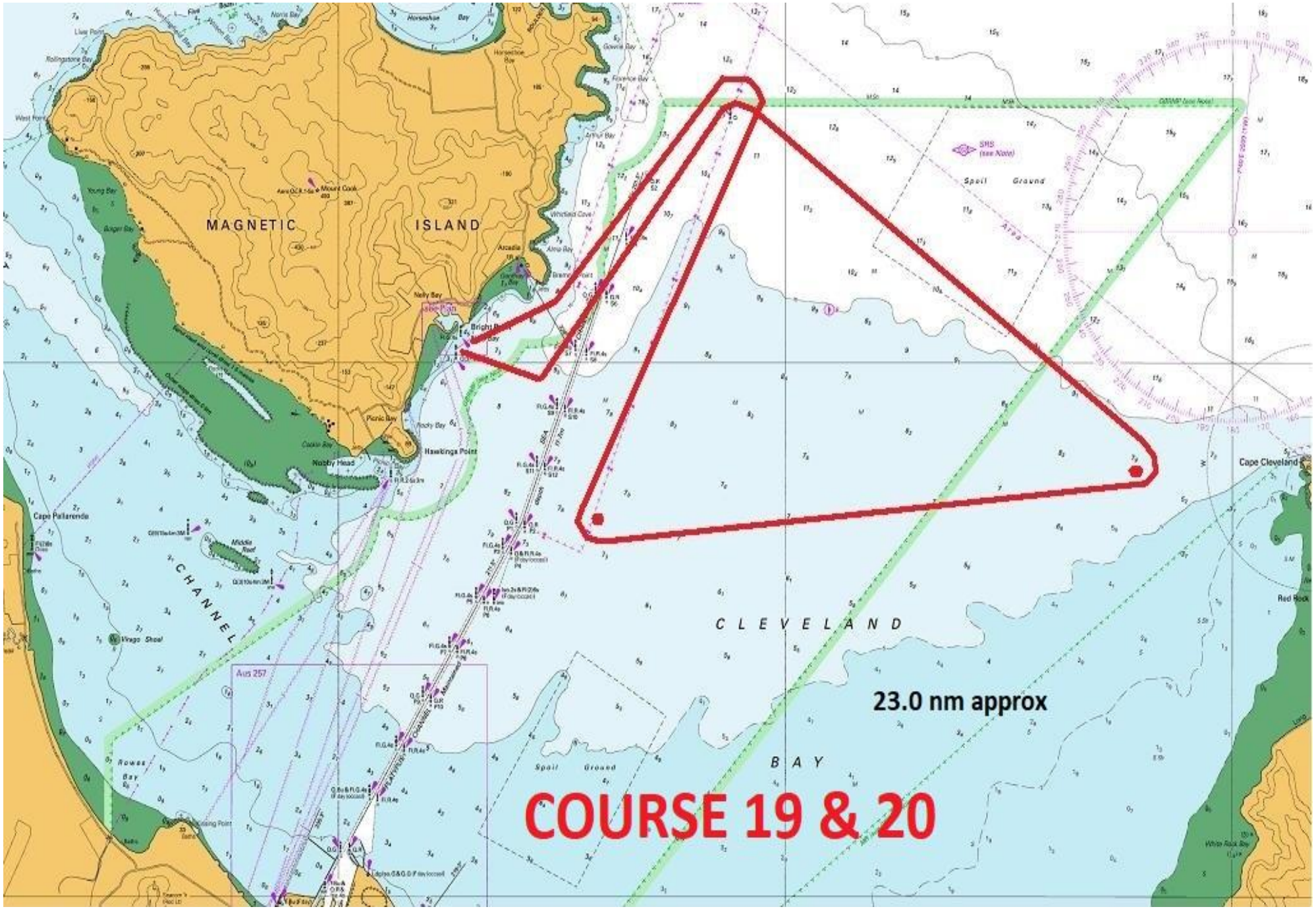
MAGNETIC
ISLAND
CLEVELAND
BAY
CHANNEL
Cape Pallarenda
Cape Cleveland
Nobby Head
Hawkings Point
Arcadia
Nelly Bay
Bright Point
Spoil Ground
Aus 257
23.0 nm approx
COURSE 19 & 20


COURSE 21
16.5 nm approx
ISLAND
CLEVELAND
BAY
Spoil Ground
Bright Point
Hawkings Point
Cape Cleveland
Nelly Bay
Picnic Bay
Rocky Bay
Arcadia
Whitfield Cove
Alma Bay
Bremner Point
Horseshoe Bay
Florence Bay
Arthur Bay
Mount Cook
Red Rock Pt
White Rock Bay

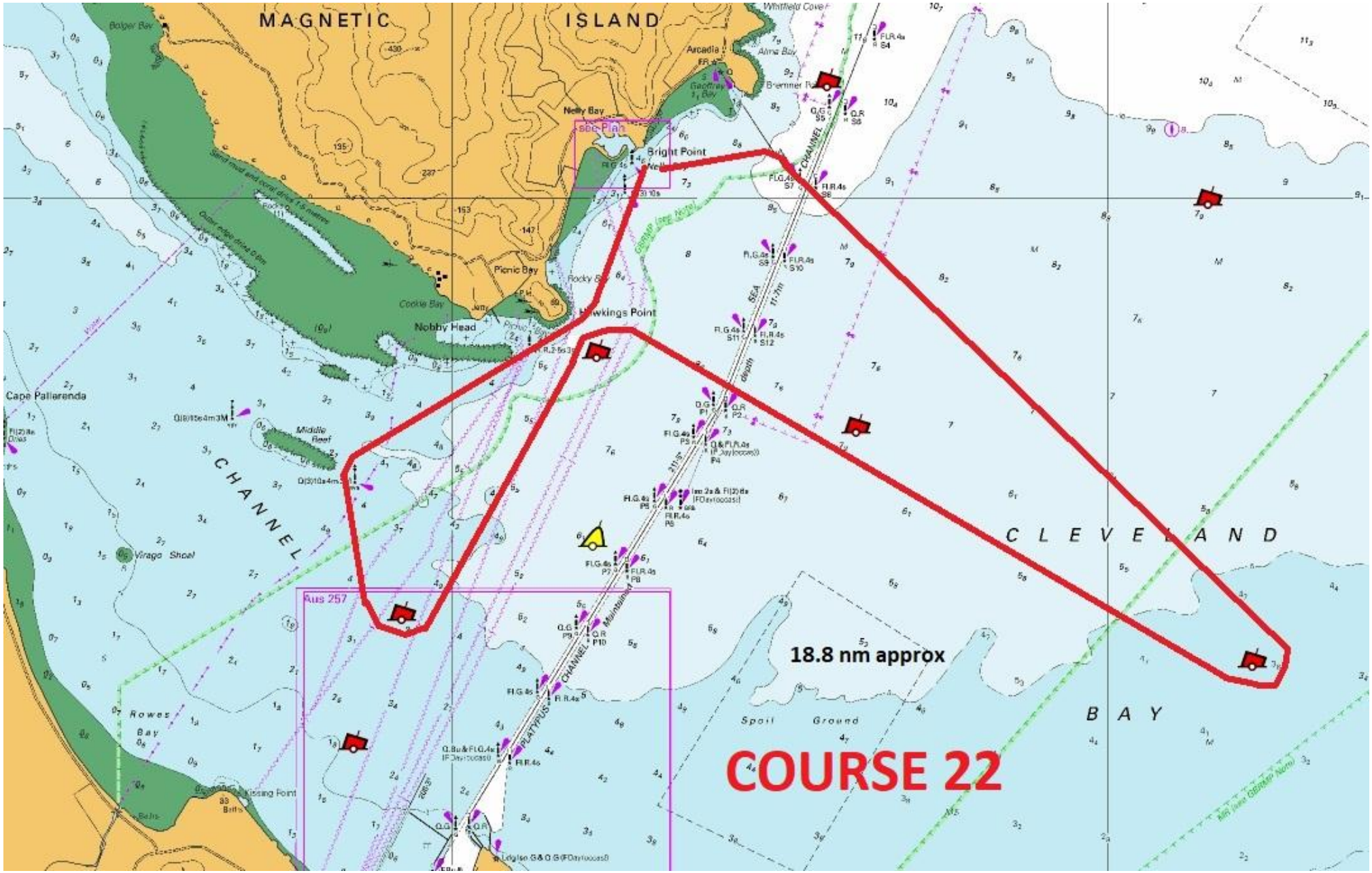
MAGNETIC ISLAND
Bolger Bay
Arcadia
Alma Bay
Nelly Bay
see Plan
Bright Point
Picnic Bay
Cookie Bay
Nobby Head
Hawkings Point
Cape Pallarenda
Middle Reef
CHANNEL
Virago Shoal
Aus 257
Rowes Bay
Kissing Point
Spoil Ground
CLEVELAND BAY
18.8 nm approx
COURSE 22


MAGNETIC
ISLAND
Mount Cook
Nelly Bay
see Plan
Picnic Bay
Rocky Bay
Hawkings Point
Nobby Head
Cockle Bay
Arcadia
Arthur Bay
Florence Bay
Whitfield Cove
Anne Bay
Bolger Bay
Young Bay
Middle Reef
Virago Shoal
CHANNEL
SEA
Aus 257
17.5 nm approx
COURSE 23


MAGNETIC
ISLAND
CHANNEL
CLEVELAND
BAY
Spoil Ground
Cape Cleveland
Cape Pallarenda
Nobby Head
Hawkings Point
Bright Point
Nelly Bay
Arcadia
Mount Cook
Middle Reef
Virago Shoal
Rowes Bay
Red Rock Point
Red Rock Bay
Long Beach
White Rock Bay
Aus 257
COURSE 24
13.0 nm approx

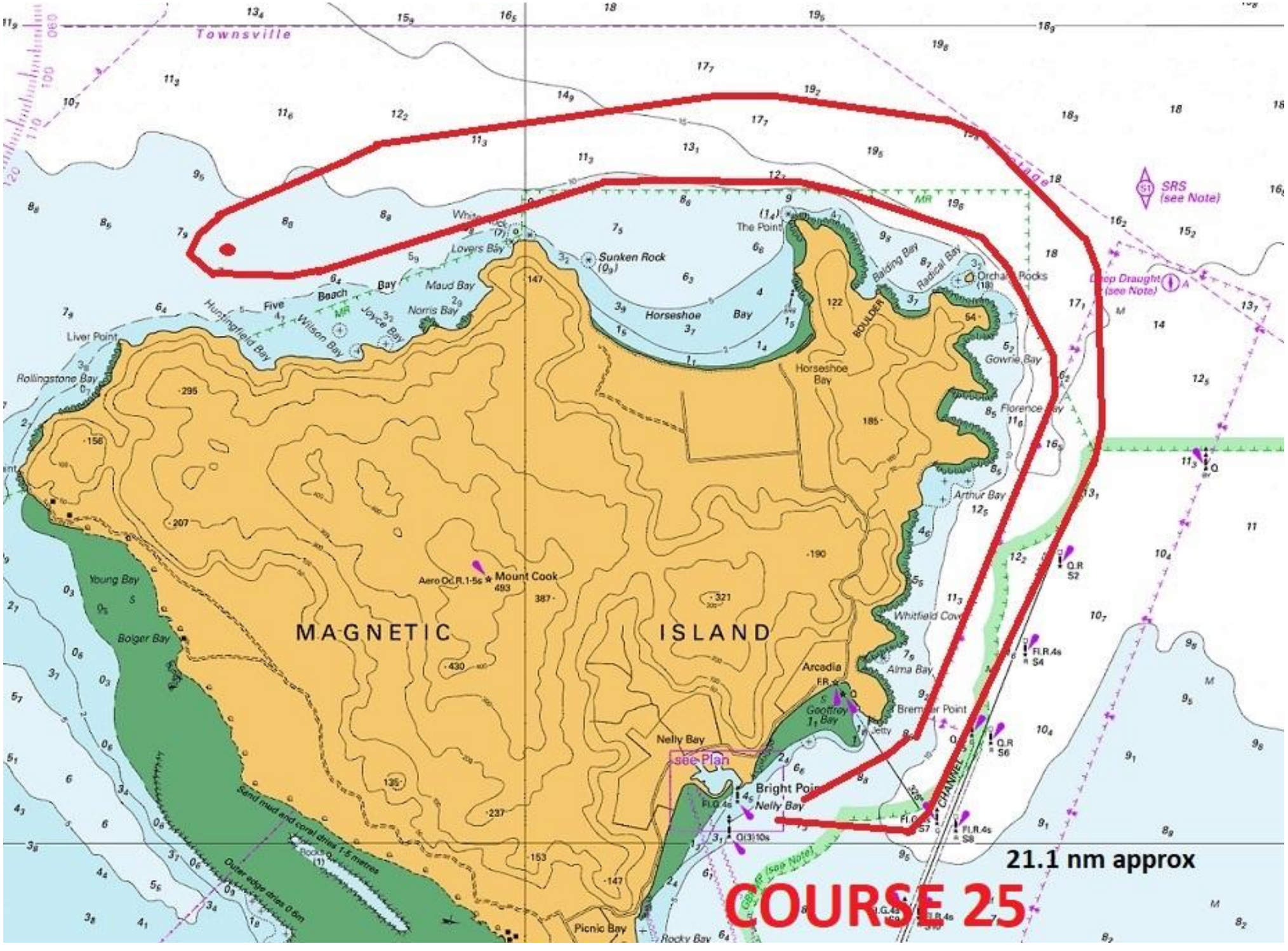
Townsville
MAGNETIC
ISLAND
Mount Cook
Horseshoe Bay
Sunken Rock
The Point
Lovers Bay
Maud Bay
Norris Bay
Five Beach Bay
Huntingfield Bay
Wilson Bay
Joyce Bay
Liver Point
Rollingstone Bay
Young Bay
Bolger Bay
Balding Bay
Radical Bay
Orchard Rocks
Gowrie Bay
Florence Bay
Arthur Bay
Whitfield Cove
Alma Bay
Arcadia
Geoffrey Bay
Nelly Bay
see Plan
Bright Point
Picnic Bay
Rocky Bay
Sand mud and coral dries 1-5 metres
Outer edge dries 0.6m
SRS (see Note)
Deep Draught (see Note)
21.1 nm approx
COURSE 25

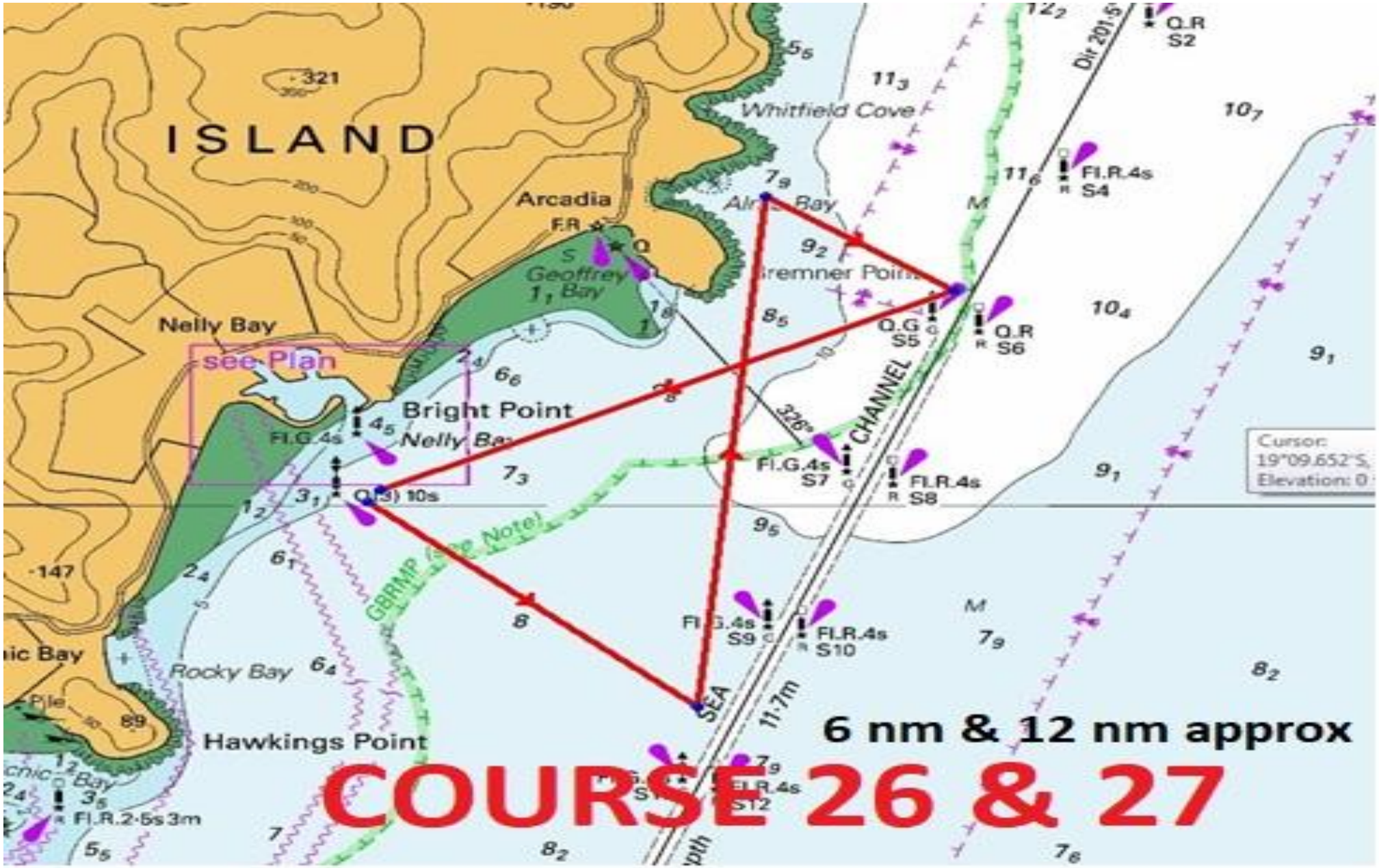
ISLAND
Arcadia
Geoffrey Bay
Nelly Bay
see Plan
Bright Point
Nelly Bay
Whitfield Cove
Bremner Point
CHANNEL
Rocky Bay
Hawkings Point
GBRMP (see Note)
SEA
Dir 201.5°
Cursor:
19°09.652'S,
Elevation: 0
6 nm & 12 nm approx
COURSE 26 & 27

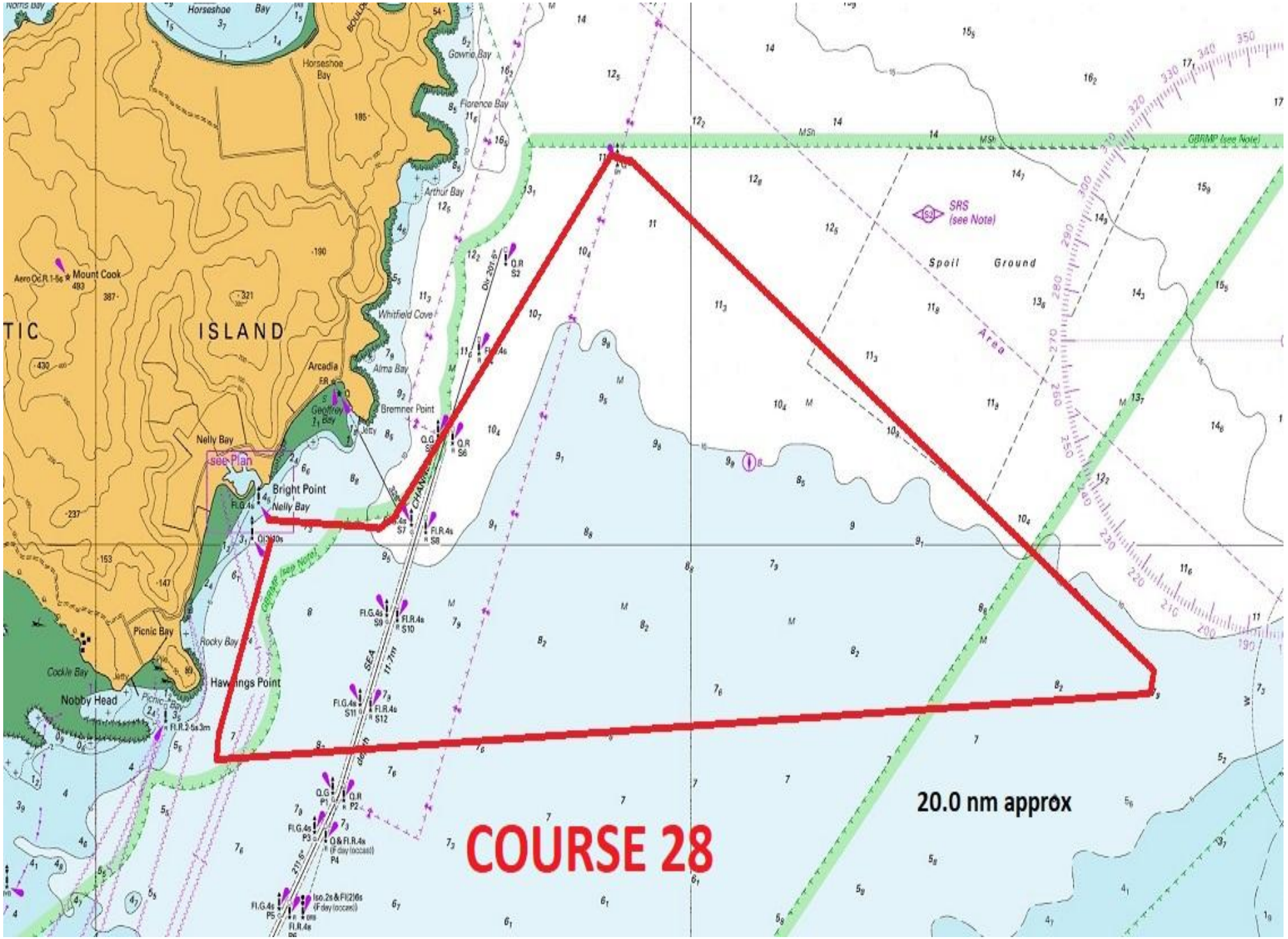
Horseshoe Bay
Horseshoe Bay
Gowrie Bay
Florence Bay
Arthur Bay
Whitfield Cove
Alma Bay
Arcadia
Bremner Point
Nelly Bay
see Plan
Bright Point
Nelly Bay
Picnic Bay
Rocky Bay
Cockle Bay
Hawkings Point
Nobby Head
Mount Cook
ISLAND
CHANNEL
SEA
GBRMP (see Note)
SRS
(see Note)
Spoil Ground
Area
20.0 nm approx
COURSE 28


ISLAND
Horseshoe Bay
Horseshoe Bay
Florence Bay
Arthur Bay
Whitfield Cove
Arcadia
Alma Bay
Brenmer Point
Nelly Bay
See Plan
Bright Point
Nelly Bay
CHANNEL
Picnic Bay
Rocky Bay
Hawkins Point
SEA
depth
14.8 nm approx
COURSE 29

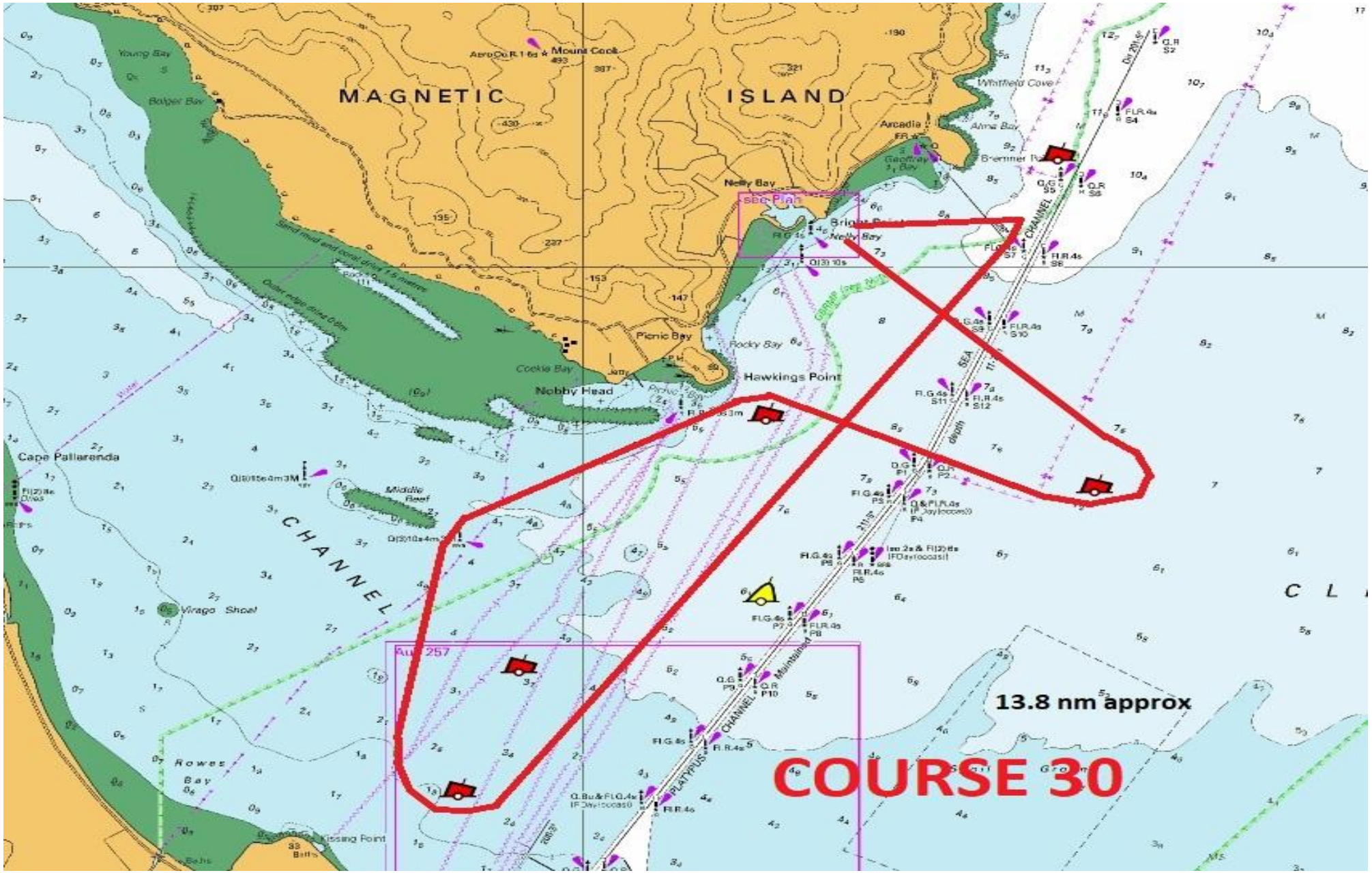
MAGNETIC
ISLAND
Mount Cook
Young Bay
Bolger Bay
Arcadia
Whitfield Cove
Alma Bay
Nelly Bay
see Plan
Picnic Bay
Rocky Bay
Cockle Bay
Nobby Head
Hawkings Point
Cape Pallarenda
Middle Reef
CHANNEL
Virago Shoal
Rowes Bay
Kissing Point
13.8 nm approx
COURSE 30

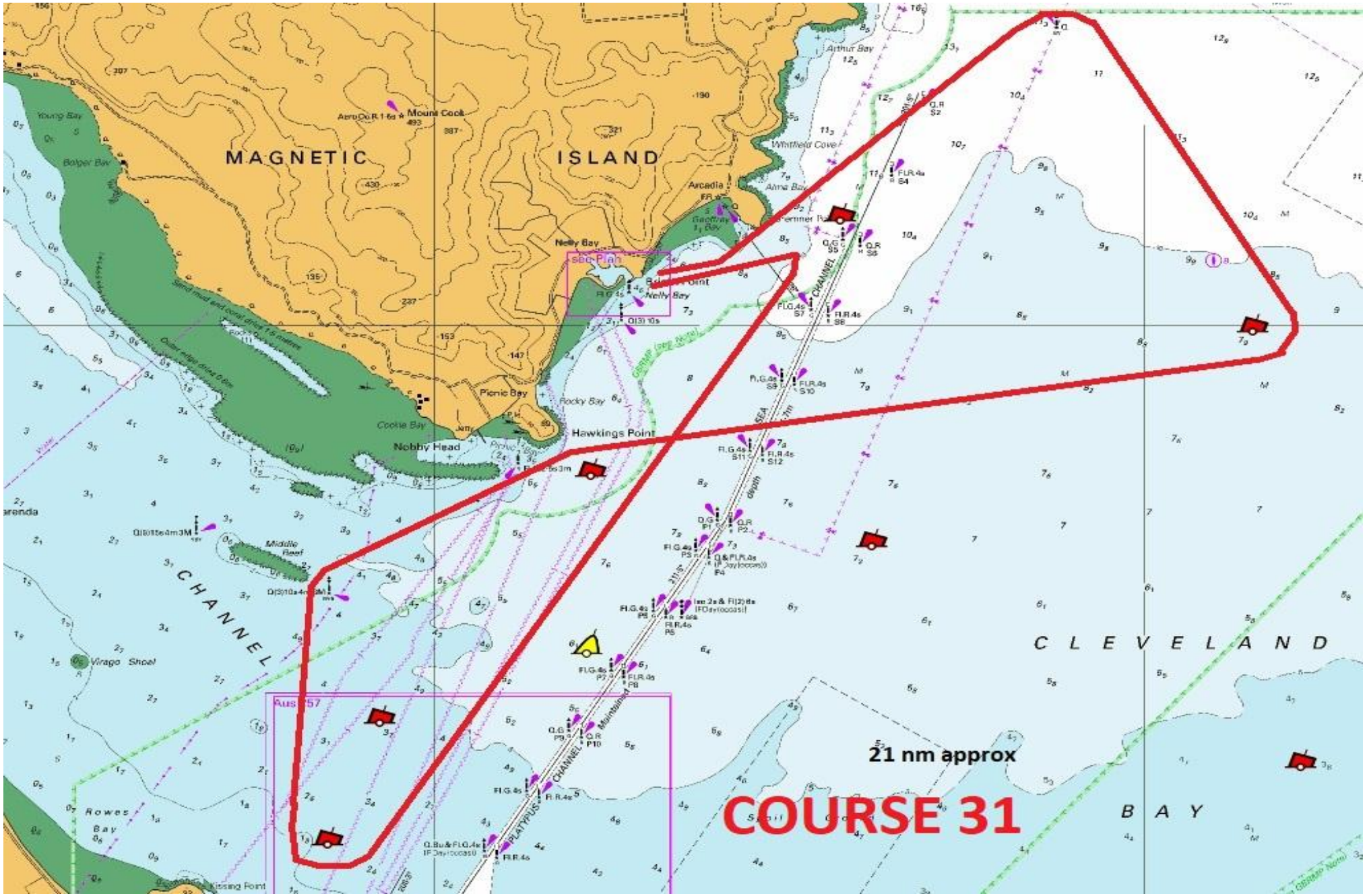
MAGNETIC
ISLAND
Mount Cook
Young Bay
Bolger Bay
Arthur Bay
Whitfield Cove
Alma Bay
Arcadia
Nelly Bay
Picnic Bay
Rocky Bay
Cockle Bay
Nobby Head
Hawkings Point
Middle Reef
Virago Shoal
Rowes Bay
Kissing Point
CHANNEL
CLEVELAND
BAY
21 nm approx
COURSE 31

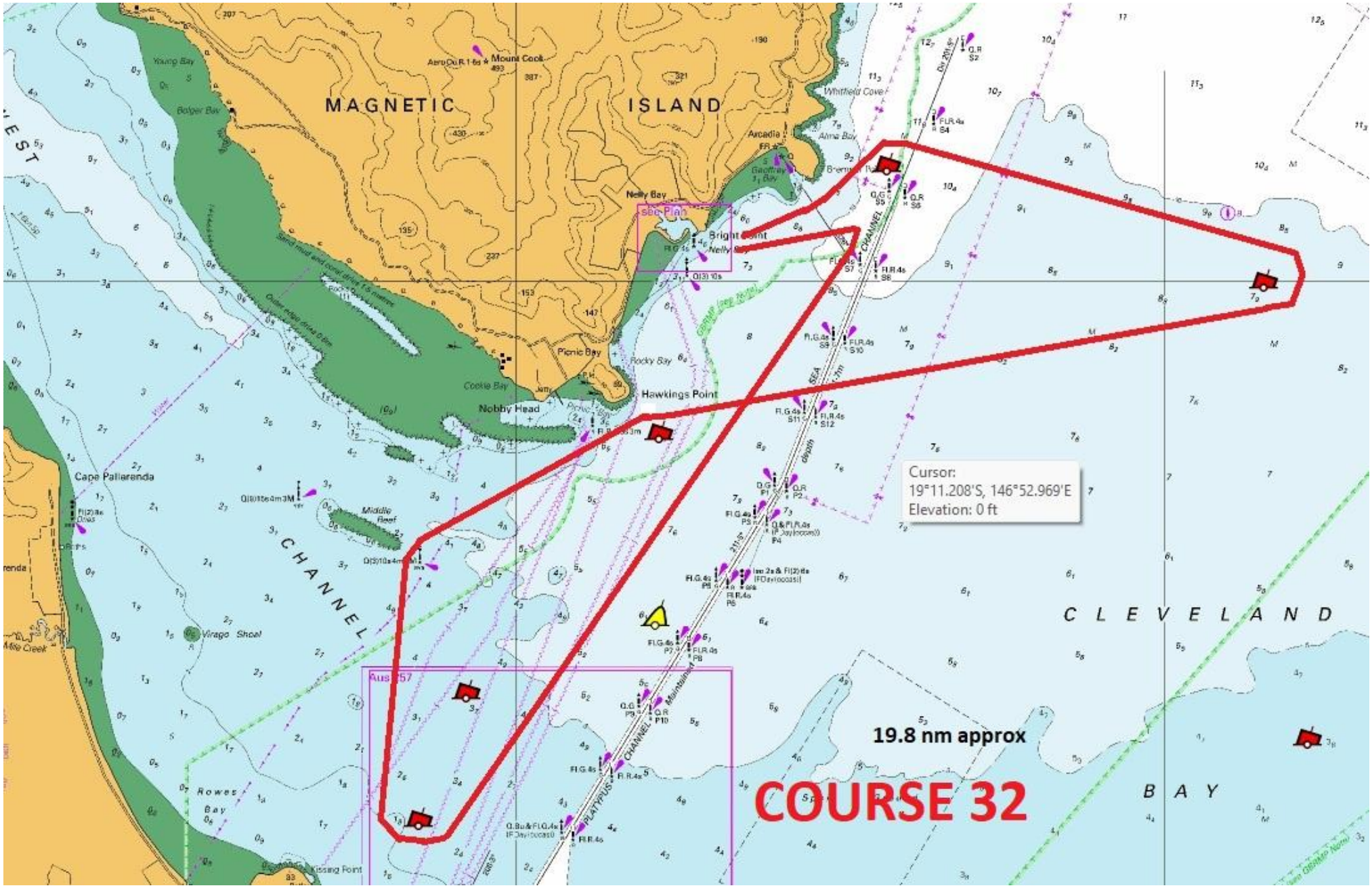
MAGNETIC
ISLAND
Mount Cook
Young Bay
Bolger Bay
Arcadia
Whitfield Cove
Alma Bay
Nelly Bay
see Plan
Bright Point
Picnic Bay
Rocky Bay
Cookie Bay
Nobby Head
Hawkings Point
Cape Pallarenda
Middle Reef
CHANNEL
Virago Shoal
Rowes Bay
Kissing Point
CLEVELAND
BAY
Cursor:
19°11.208'S, 146°52.969'E
Elevation: 0 ft
19.8 nm approx
COURSE 32

Cleveland Bay Laid Marks

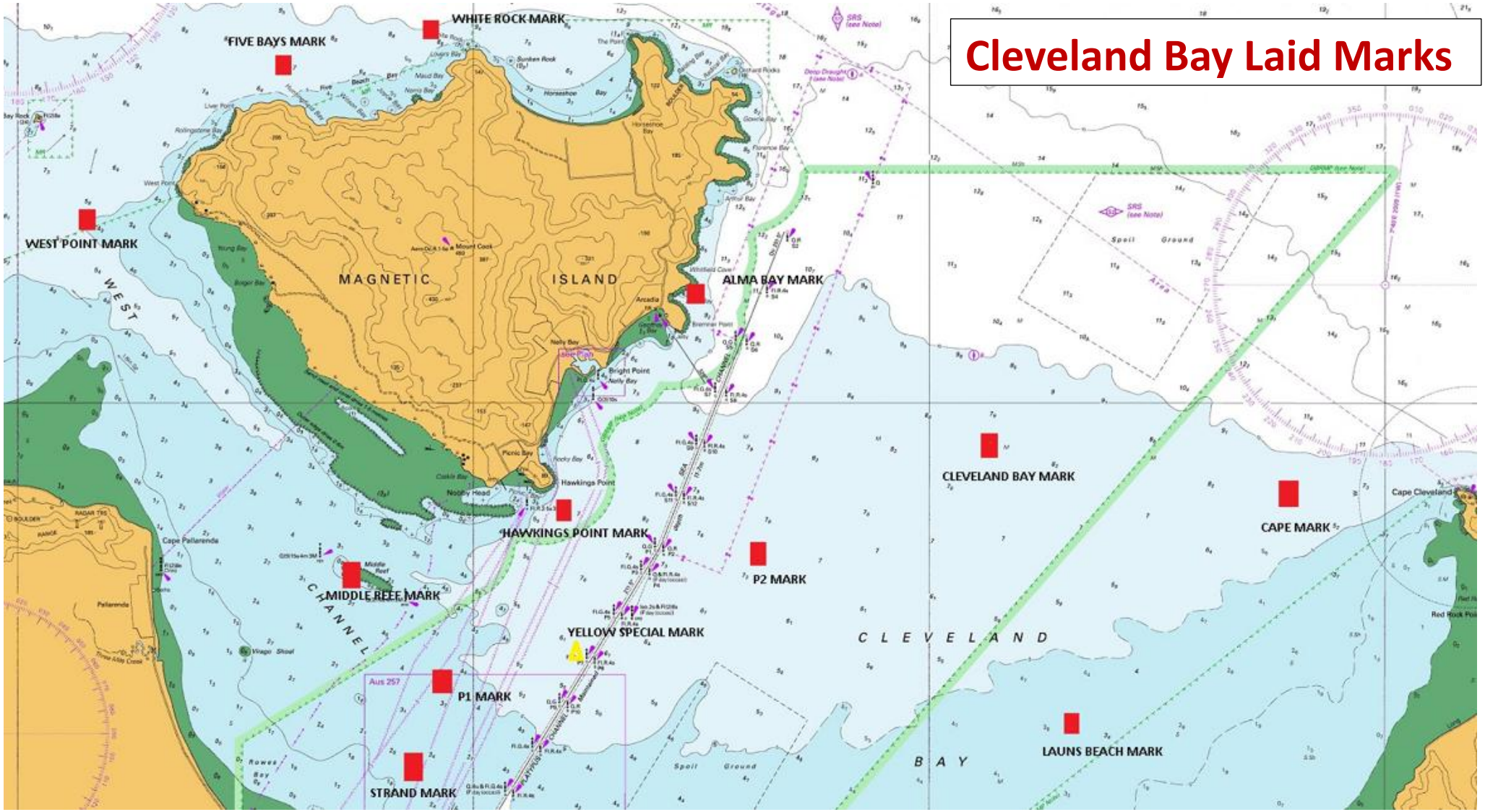

Cleveland Bay

