
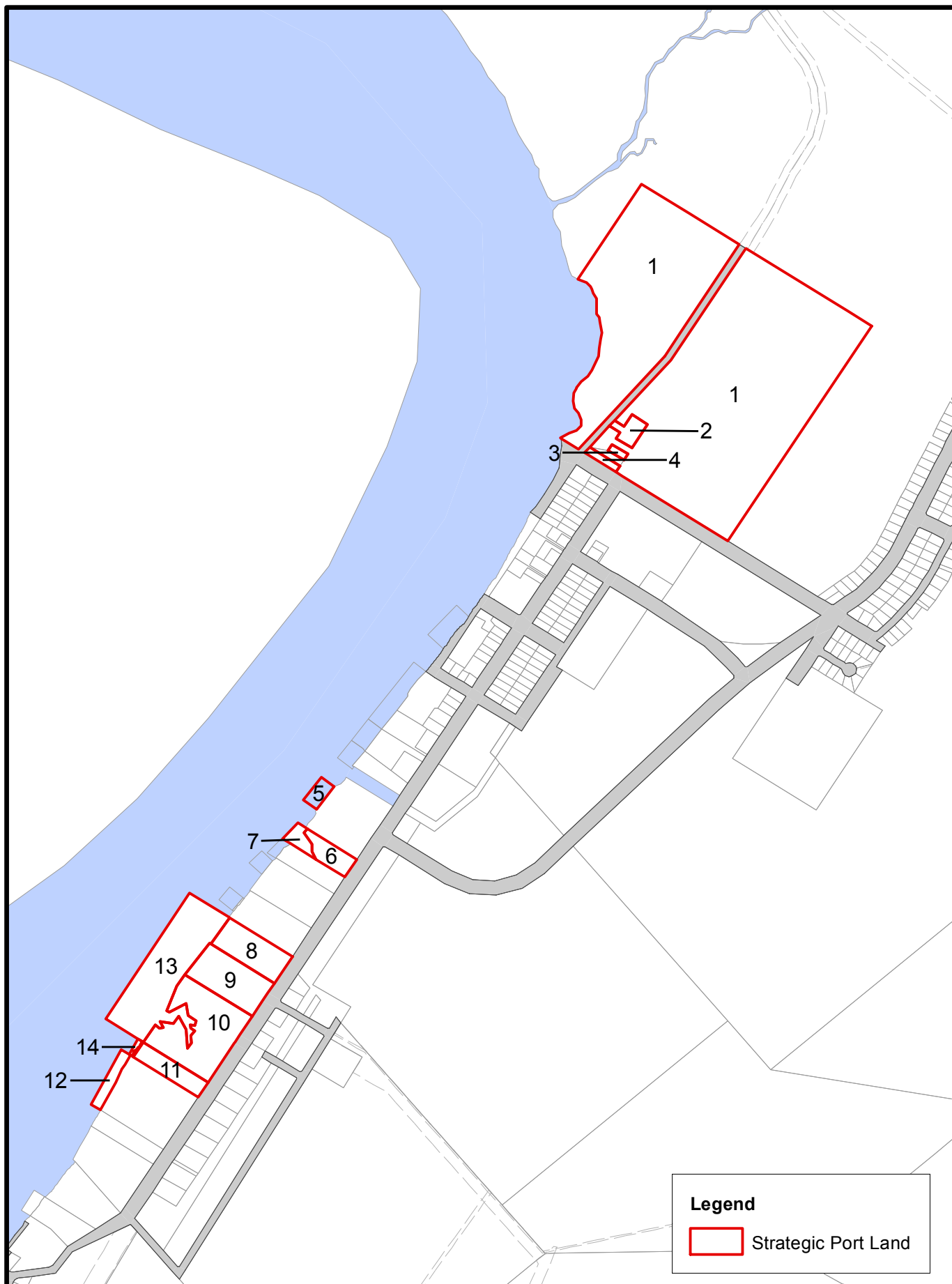

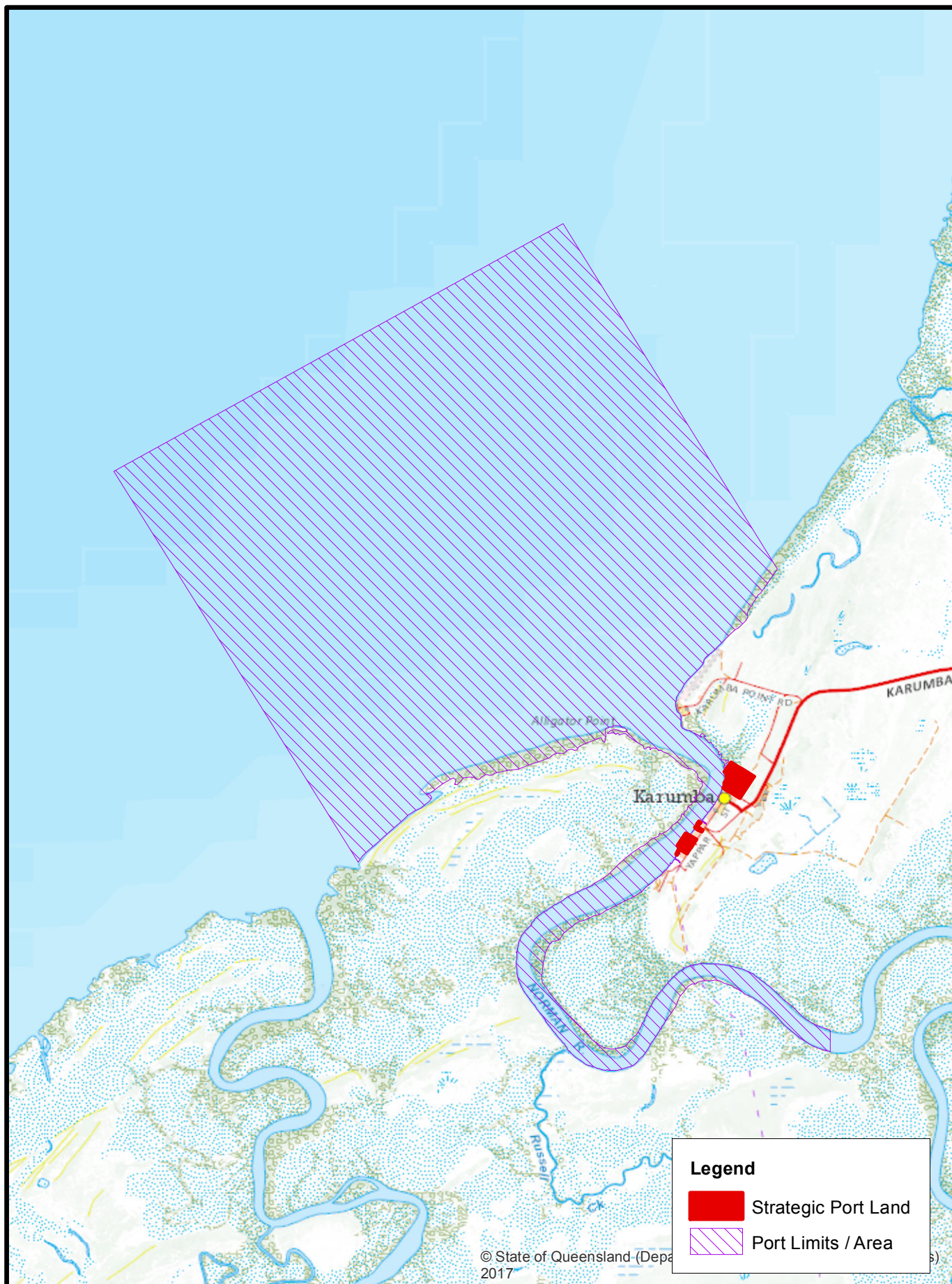
 <p>Ports North</p>	<p>Sources: Qld Government, Ports North</p> <p>Disclaimer: This figure is illustrative only. While all reasonable care has been taken to ensure the information contained on this map is up to date and accurate, no guarantee is given that the information portrayed is free from error or omission. Please verify the accuracy of information prior to use.</p>	<p>N</p> <p>Date: 2/03/2016</p> <p>1:10,000,000 GCS GDA 1994</p> <p>0 50 100 200 300 400 Kilometers</p>	<p>Port of Karumba Land Use Plan</p> <p>Location</p> <p>PK-LOC-01 - Karumba</p>
---	--	--	---




 <p>Ports North</p>	<p>Sources: Qld Government, Ports North</p> <p>Disclaimer: This figure is illustrative only. While all reasonable care has been taken to ensure the information contained on this map is up to date and accurate, no guarantee is given that the information portrayed is free from error or omission. Please verify the accuracy of information prior to use.</p>	<p>N</p> <p>Date: 13/12/2017</p> <p>1:15,000 GCS GDA 1994</p> <p>0 0.075 0.15 0.3 0.45 0.6 Kilometers</p>	<p>Port of Karumba Land Use Plan</p> <p>Aerial</p> <p>PK-AERIAL-01 - Karumba</p>
---	--	--	--



 <p>Ports North</p>	<p>Sources: Qld Government, Ports North</p> <p>Disclaimer: This figure is illustrative only. While all reasonable care has been taken to ensure the information contained on this map is up to date and accurate, no guarantee is given that the information portrayed is free from error or omission. Please verify the accuracy of information prior to use.</p>	<p>N Date: 17/01/2018</p> <p>1:15,000 GCS GDA 1994</p> <p>0 0.075 0.15 0.3 0.45 0.6 Kilometers</p>	<p>Port of Karumba Land Use Plan</p> <p>Strategic Port Land</p> <p>PK-SPL-01 - Karumba</p>
---	--	--	--



 <p>Ports North</p>	<p>Sources: Qld Government, Ports North</p> <p>Disclaimer: This figure is illustrative only. While all reasonable care has been taken to ensure the information contained on this map is up to date and accurate, no guarantee is given that the information portrayed is free from error or omission. Please verify the accuracy of information prior to use.</p>	<p>N</p> <p>Date: 13/12/2017</p> <p>1:150,000</p> <p>GCS GDA 1994</p> <p>0 0.75 1.5 3 4.5 6 Kilometers</p>	<p>Port of Karumba Land Use Plan</p> <p>Port Limits</p> <p>PK-PL-01 - Karumba</p>
---	--	--	---

