
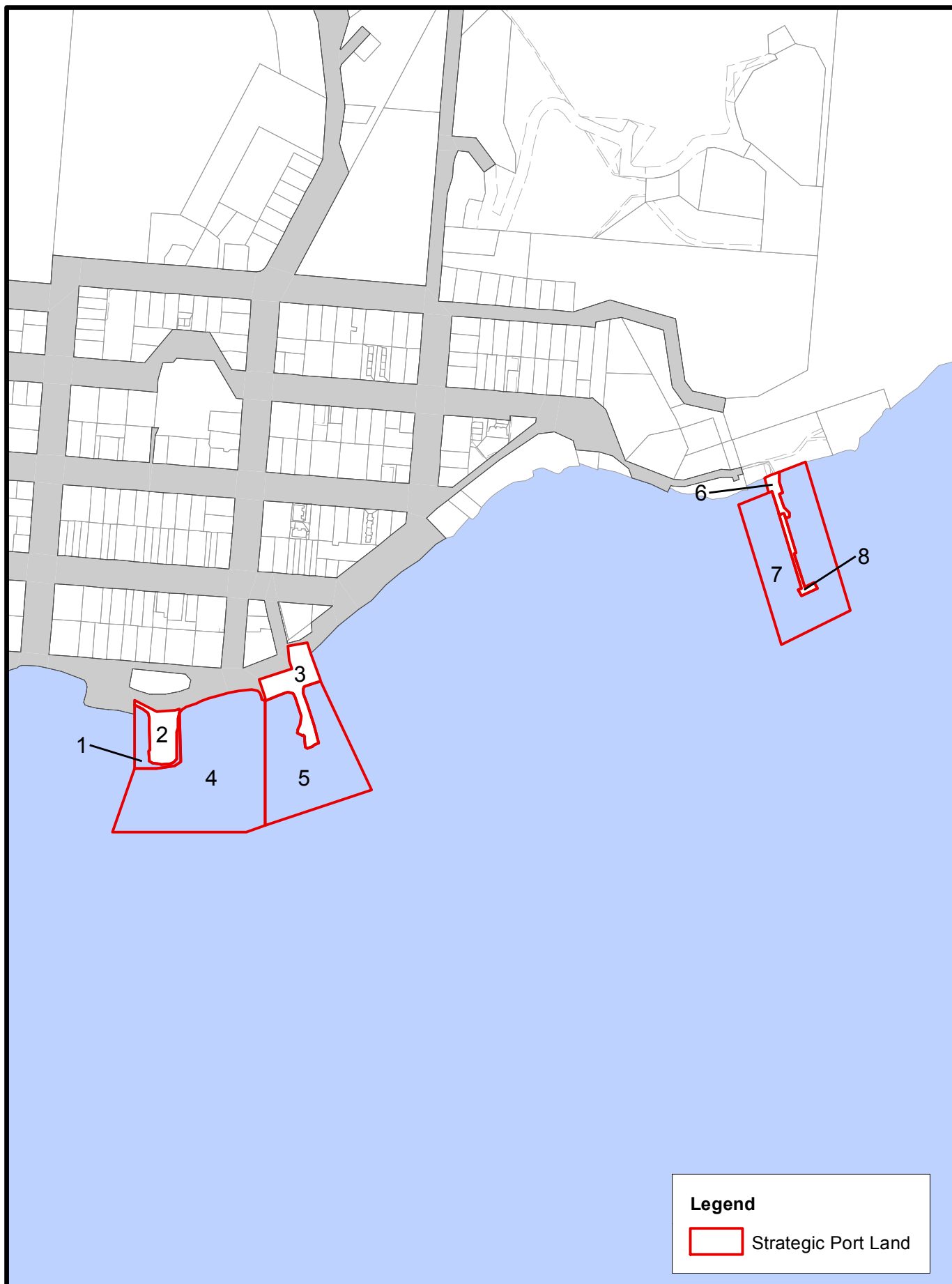
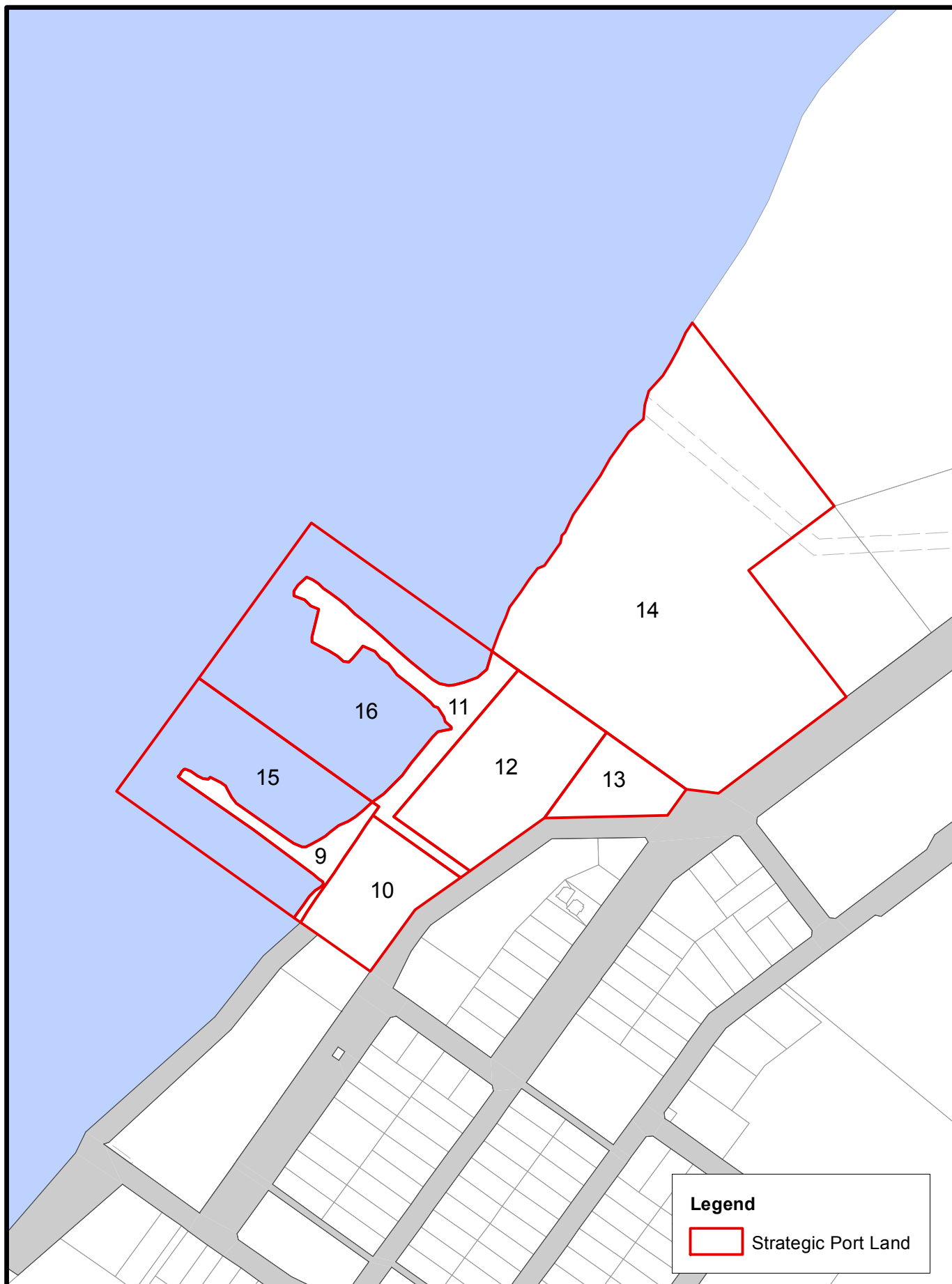
 <p>Ports North</p>	<p>Sources: Qld Government, Ports North</p> <p>Disclaimer: This figure is illustrative only. While all reasonable care has been taken to ensure the information contained on this map is up to date and accurate, no guarantee is given that the information portrayed is free from error or omission. Please verify the accuracy of information prior to use.</p>	<p>N</p> <p>Date: 2/03/2016</p> <p>1:10,000,000 GCS GDA 1994</p> <p>0 50 100 200 300 400 Kilometers</p>	<p>Port of Thursday Island Land Use Plan</p> <p>Location</p> <p>PTI-LOC-01 - Thursday Island</p>
---	--	--	--



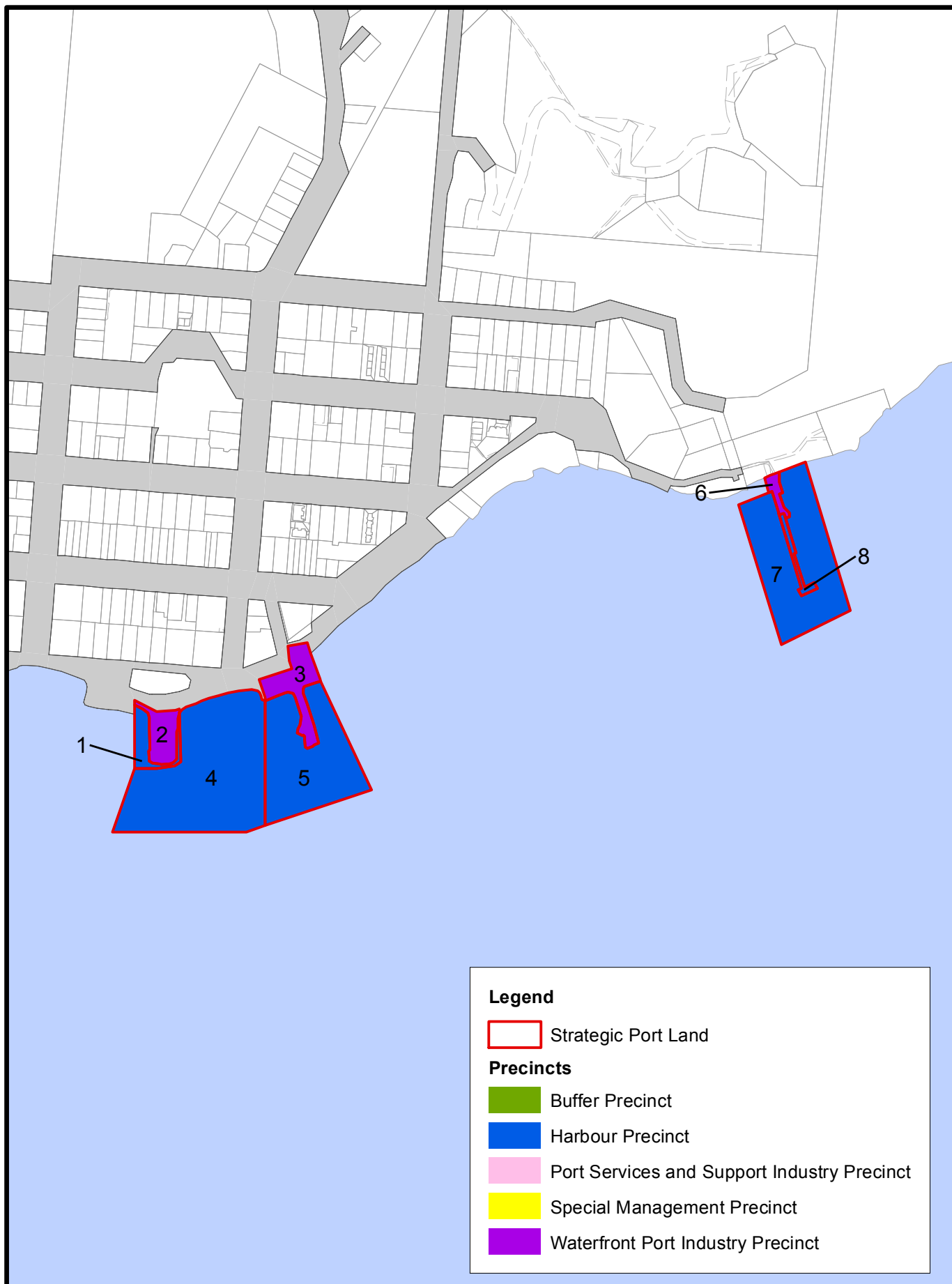


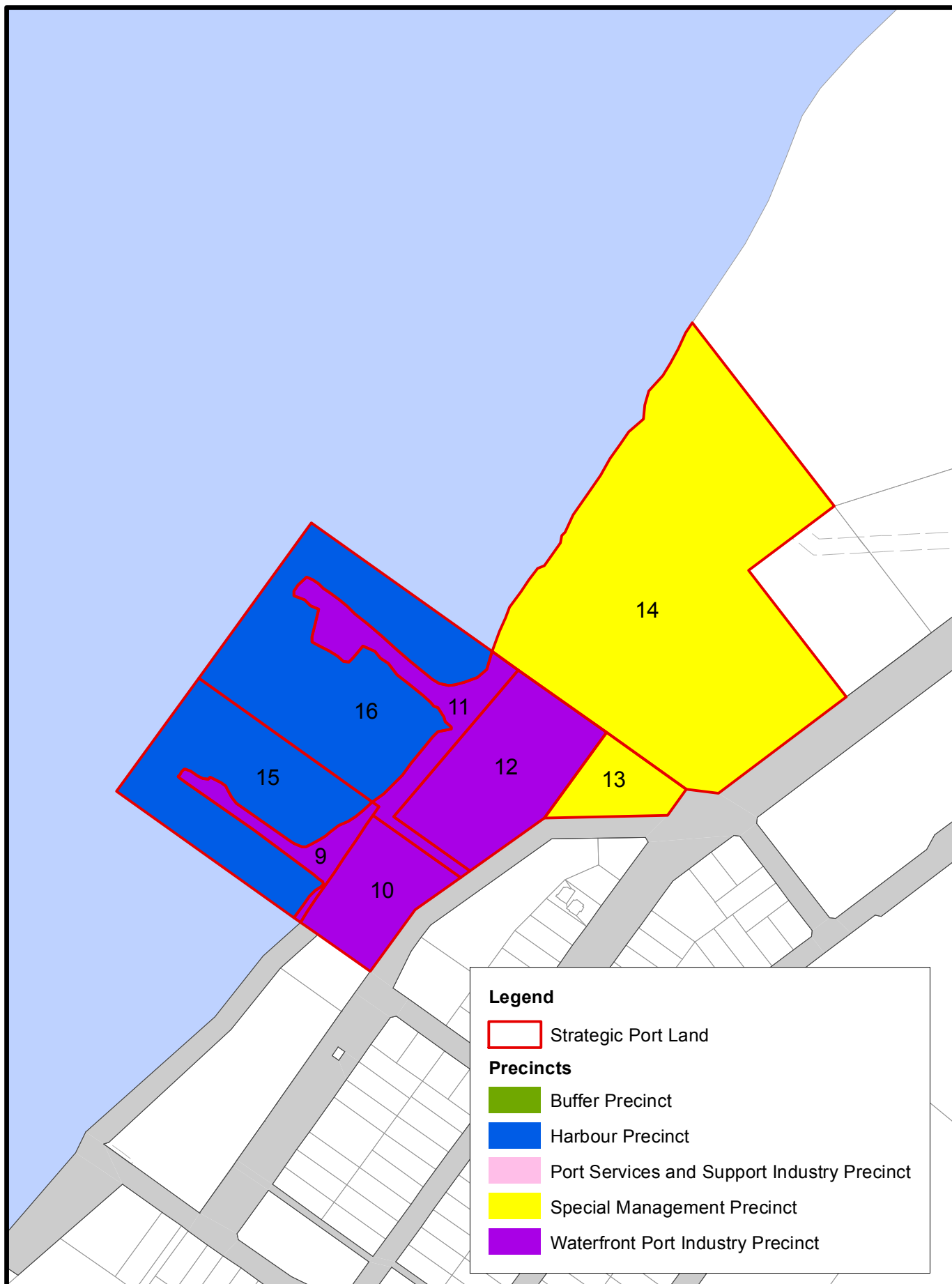
 <p>Ports North</p>	<p>Sources: Qld Government, Ports North</p> <p>Disclaimer: This figure is illustrative only. While all reasonable care has been taken to ensure the information contained on this map is up to date and accurate, no guarantee is given that the information portrayed is free from error or omission. Please verify the accuracy of information prior to use.</p>	<p>N</p> <p>Date: 13/12/2017</p> <p>1:5,000 GCS GDA 1994</p> <p>0 0.025 0.05 0.1 0.15 0.2 Kilometers</p>	<p>Port of Thursday Island Land Use Plan</p> <p>Aerial</p> <p>PTI-AERIAL-02 - Horn Island</p>
---	--	--	---

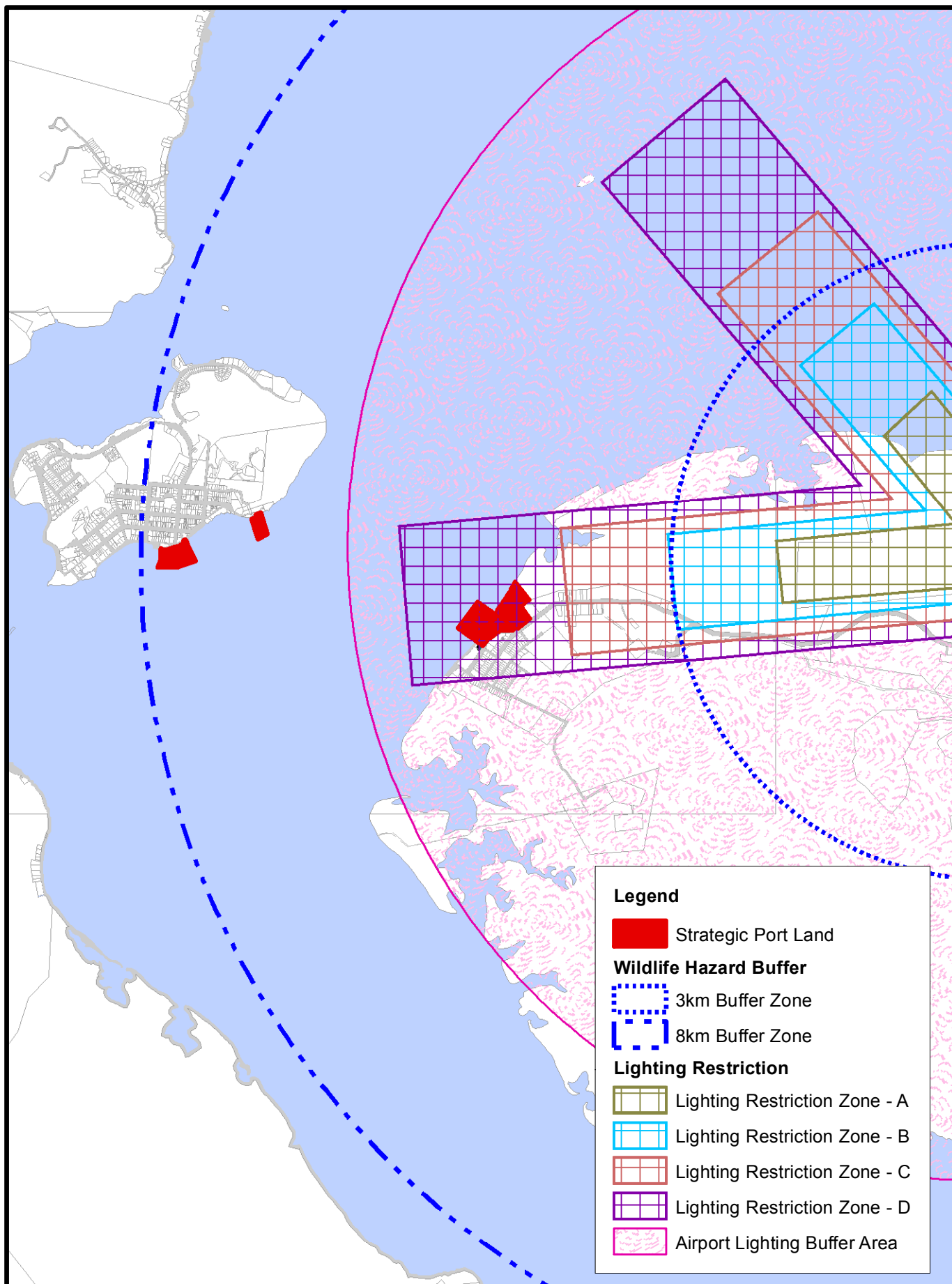


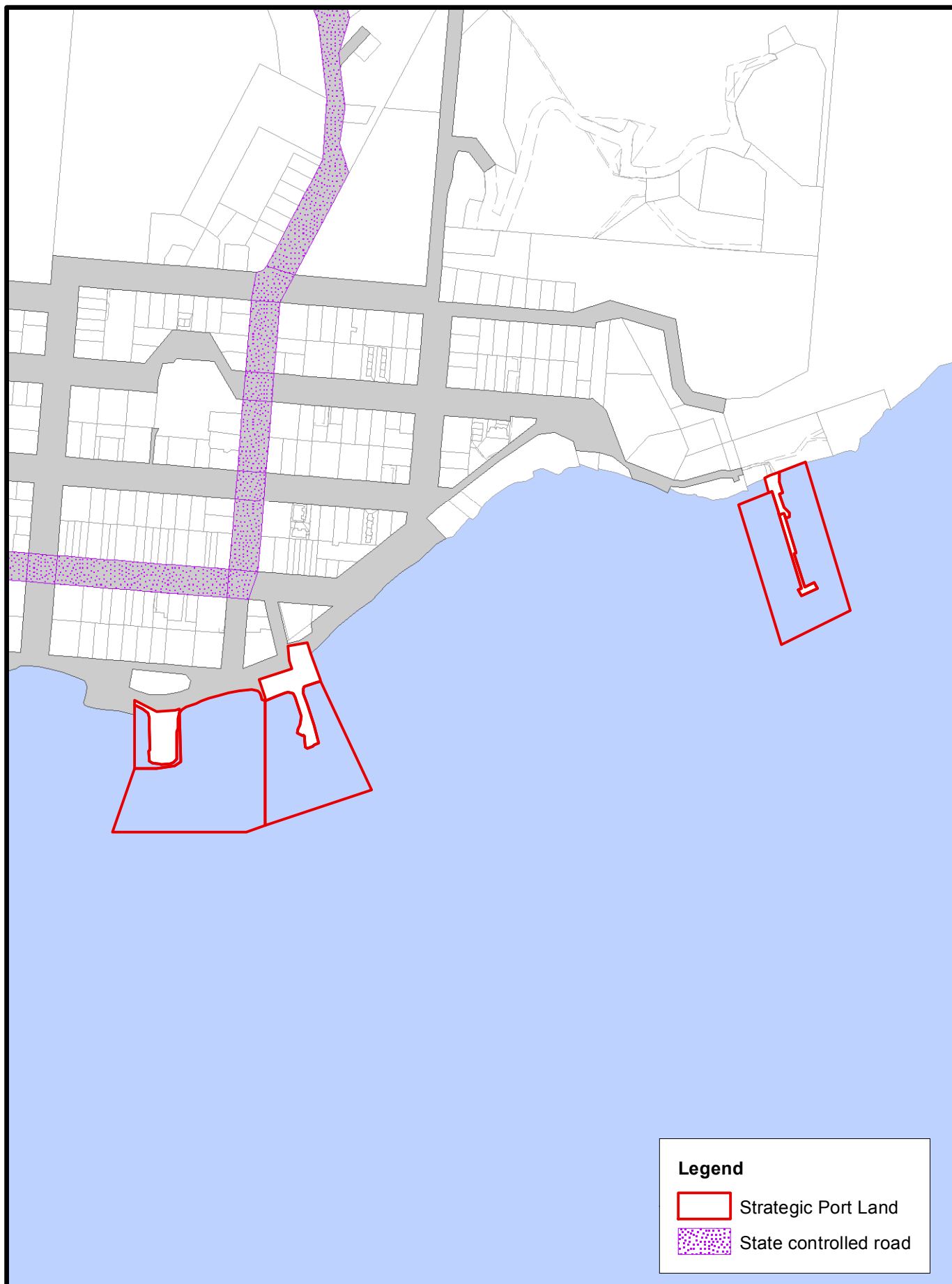












Sources:
Qld Government, Ports North

Disclaimer:
This figure is illustrative only. While all reasonable care has been taken to ensure the information contained on this map is up to date and accurate, no guarantee is given that the information portrayed is free from error or omission. Please verify the accuracy of information prior to use.

N Date: 13/12/2017

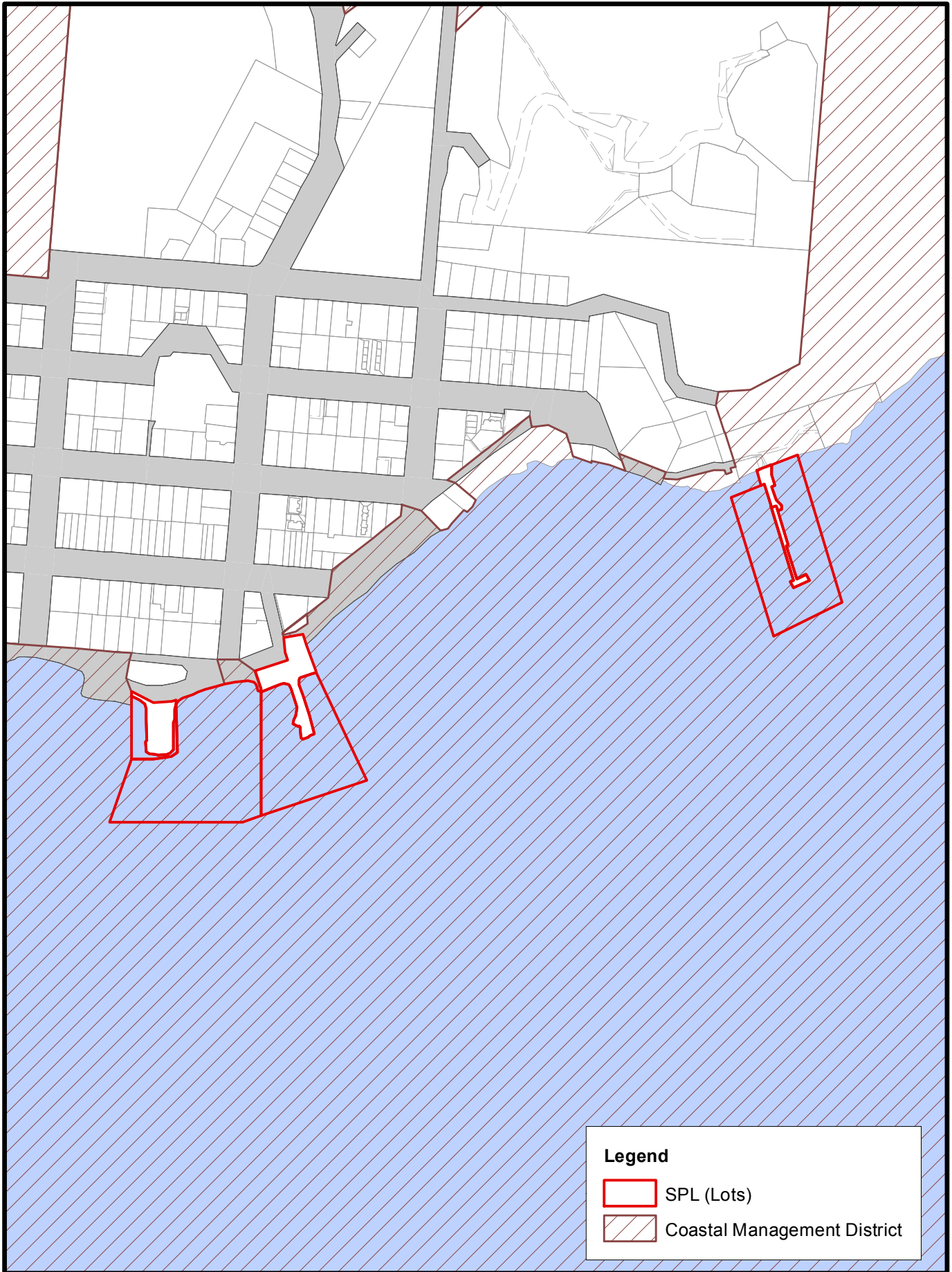
1:7,500 GCS GDA 1994

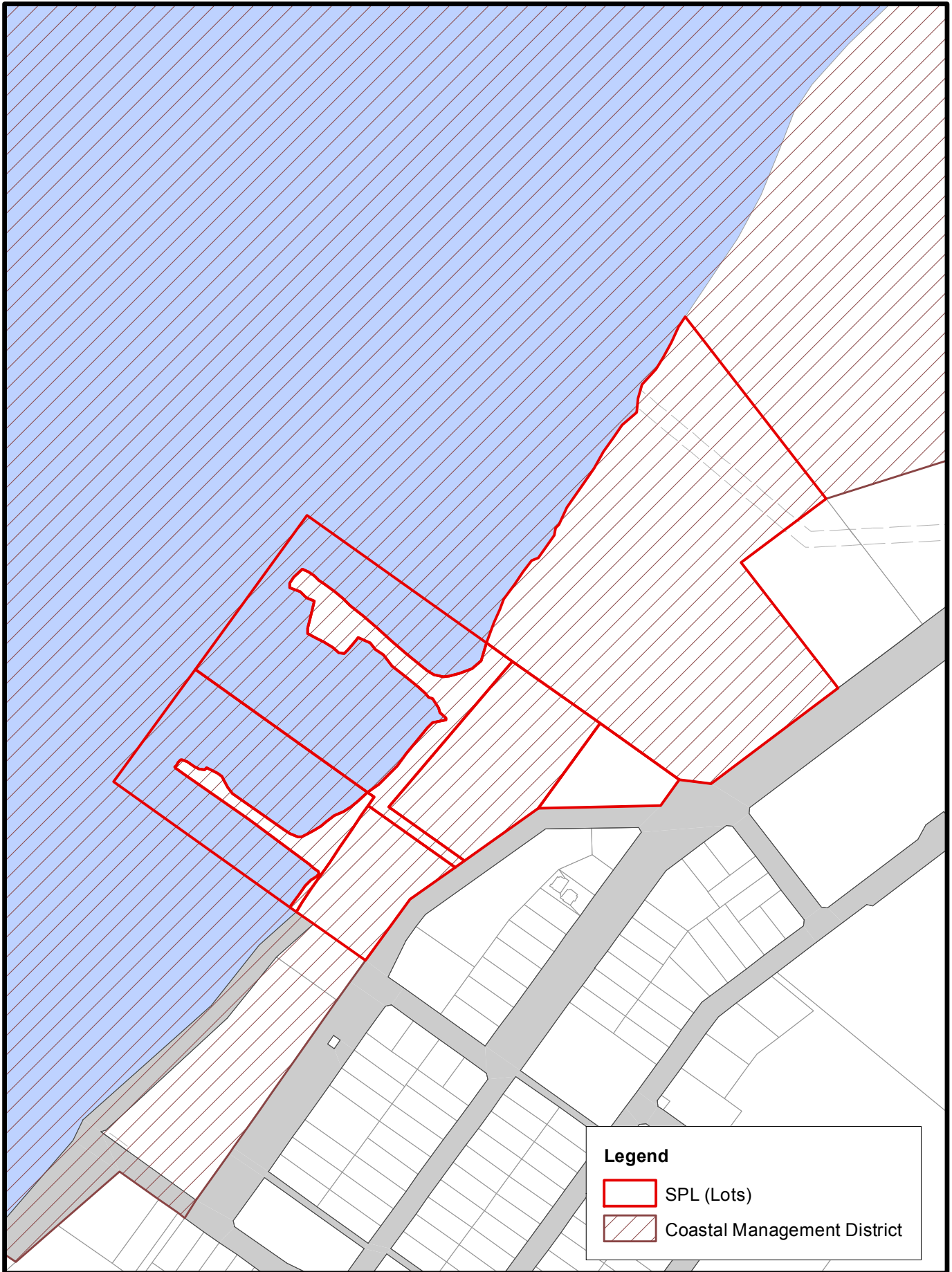
0 0.0375 0.075 0.15 0.225 0.3 Kilometers

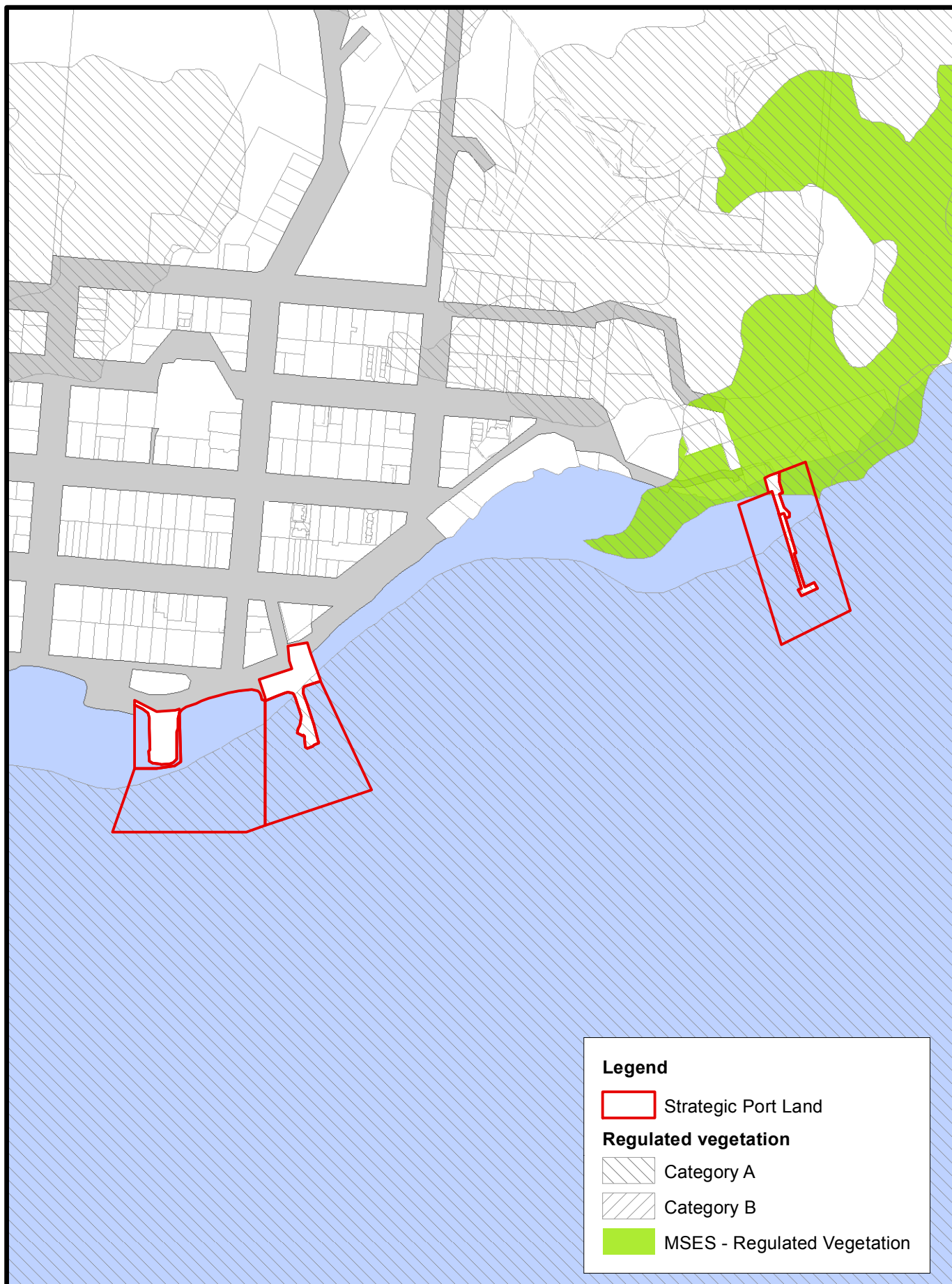
Port of Thursday Island Land Use Plan

State Transport

PTI-SCR-01 - Thursday Island







Legend

Strategic Port Land

Regulated vegetation

Category A

Category B

MSES - Regulated Vegetation



Sources:
Old Government, Ports North

Disclaimer:
This figure is illustrative only. While all reasonable care has been taken to ensure the information contained on this map is up to date and accurate, no guarantee is given that the information portrayed is free from error or omission. Please verify the accuracy of information prior to use.

N Date: 13/12/2017

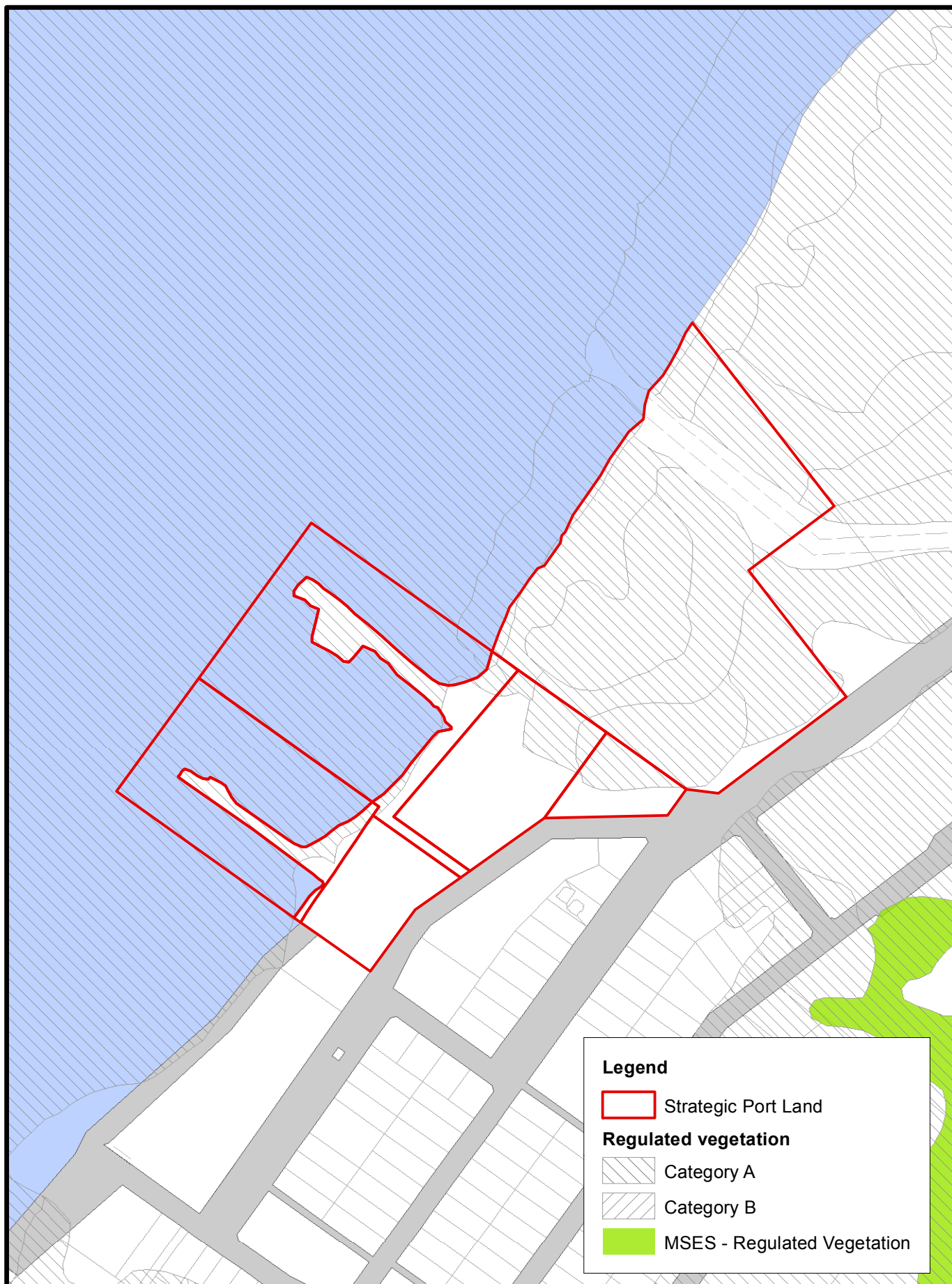
1:7,500 GCS GDA 1994

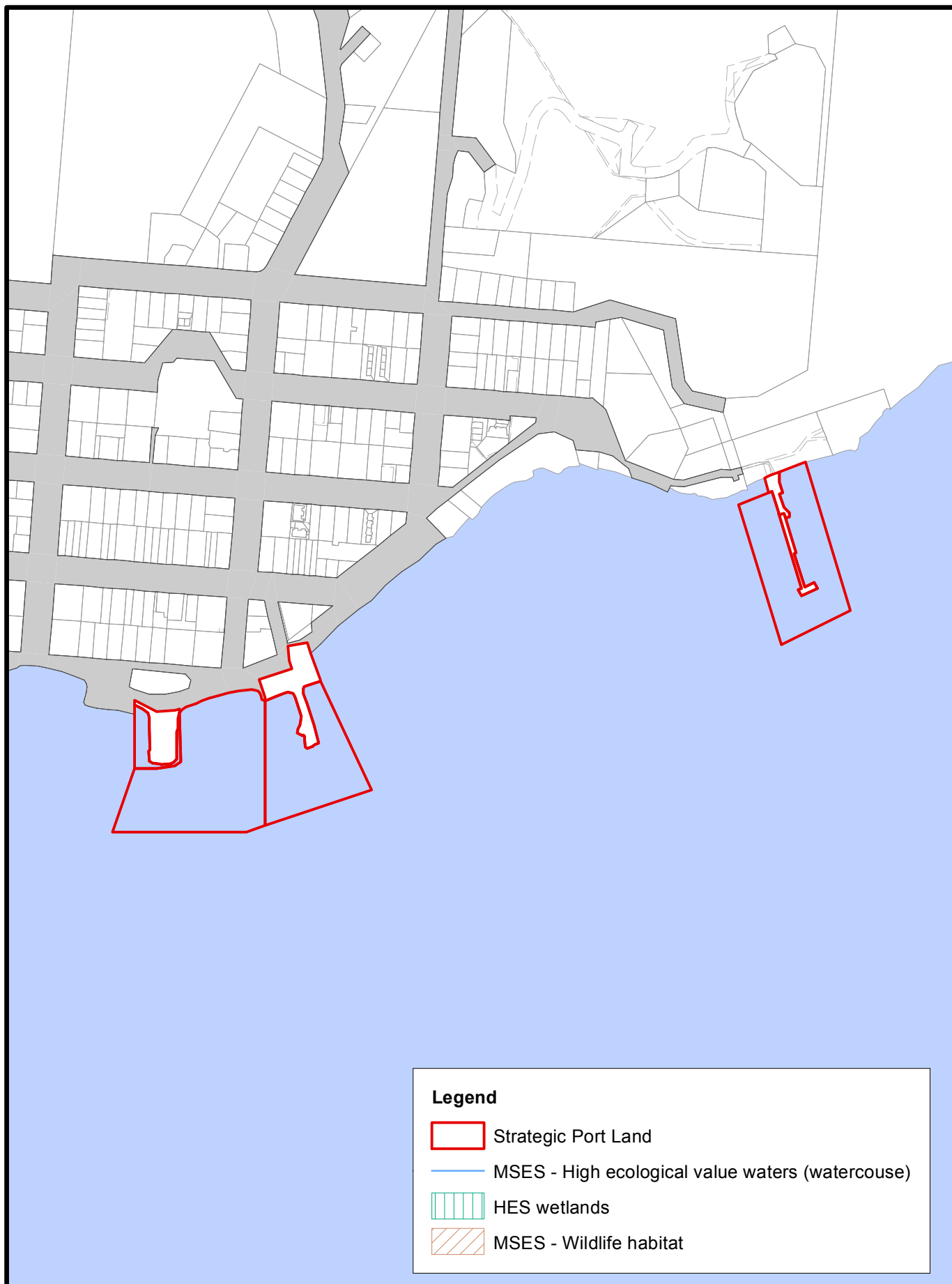
0 0.0375 0.075 0.15 0.225 0.3 Kilometers

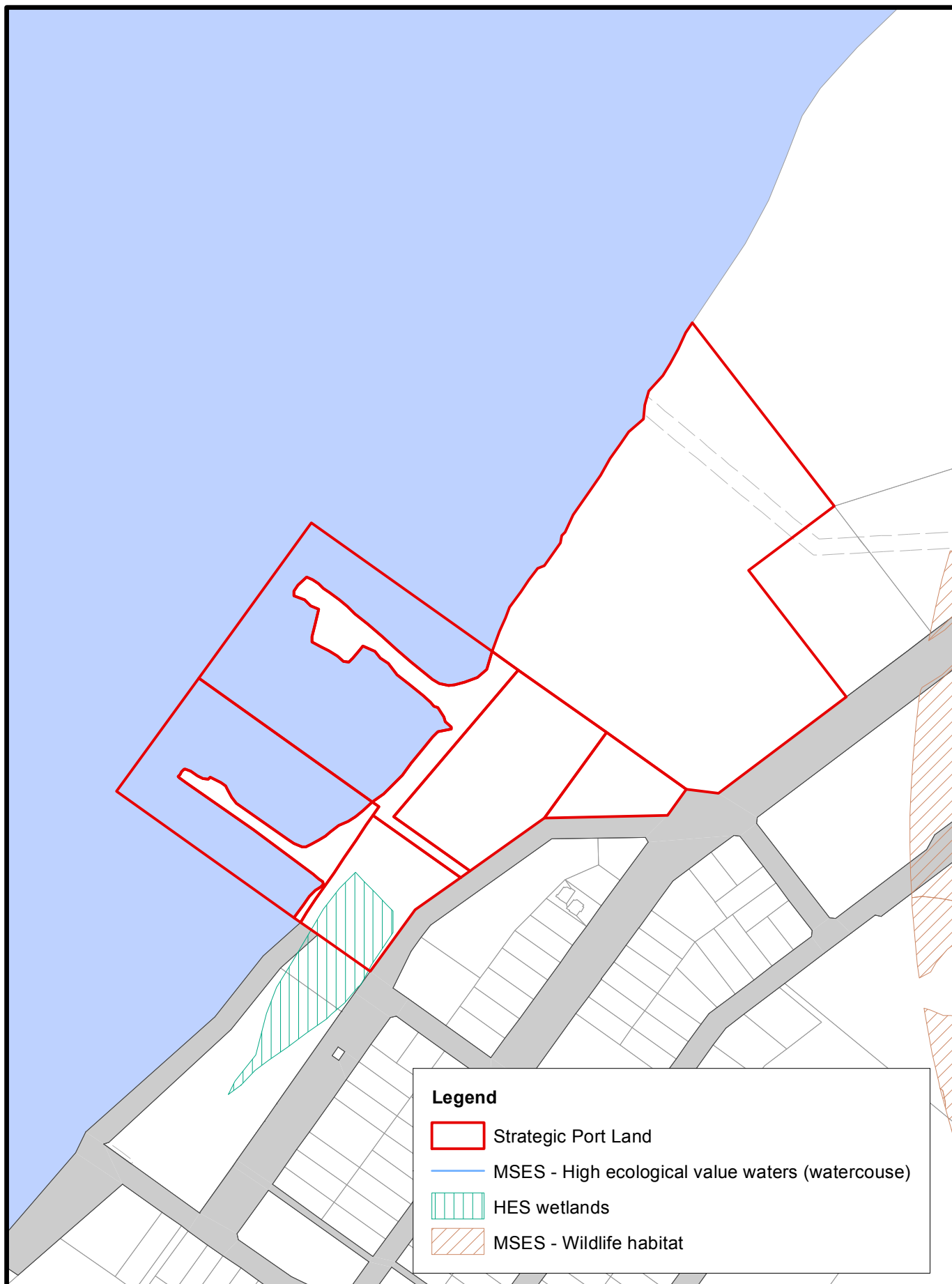
Port of Thursday Island Land Use Plan

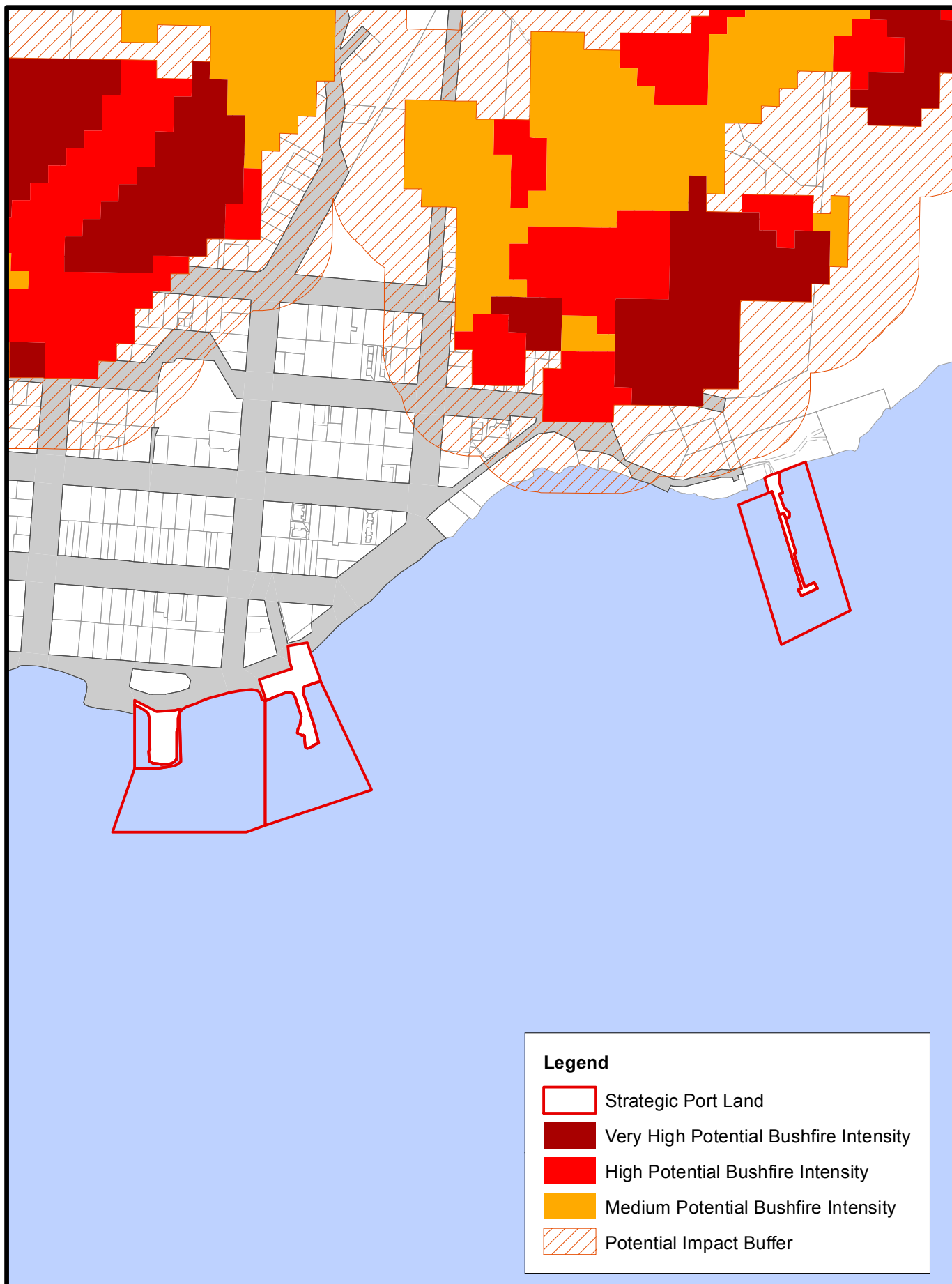
Vegetation

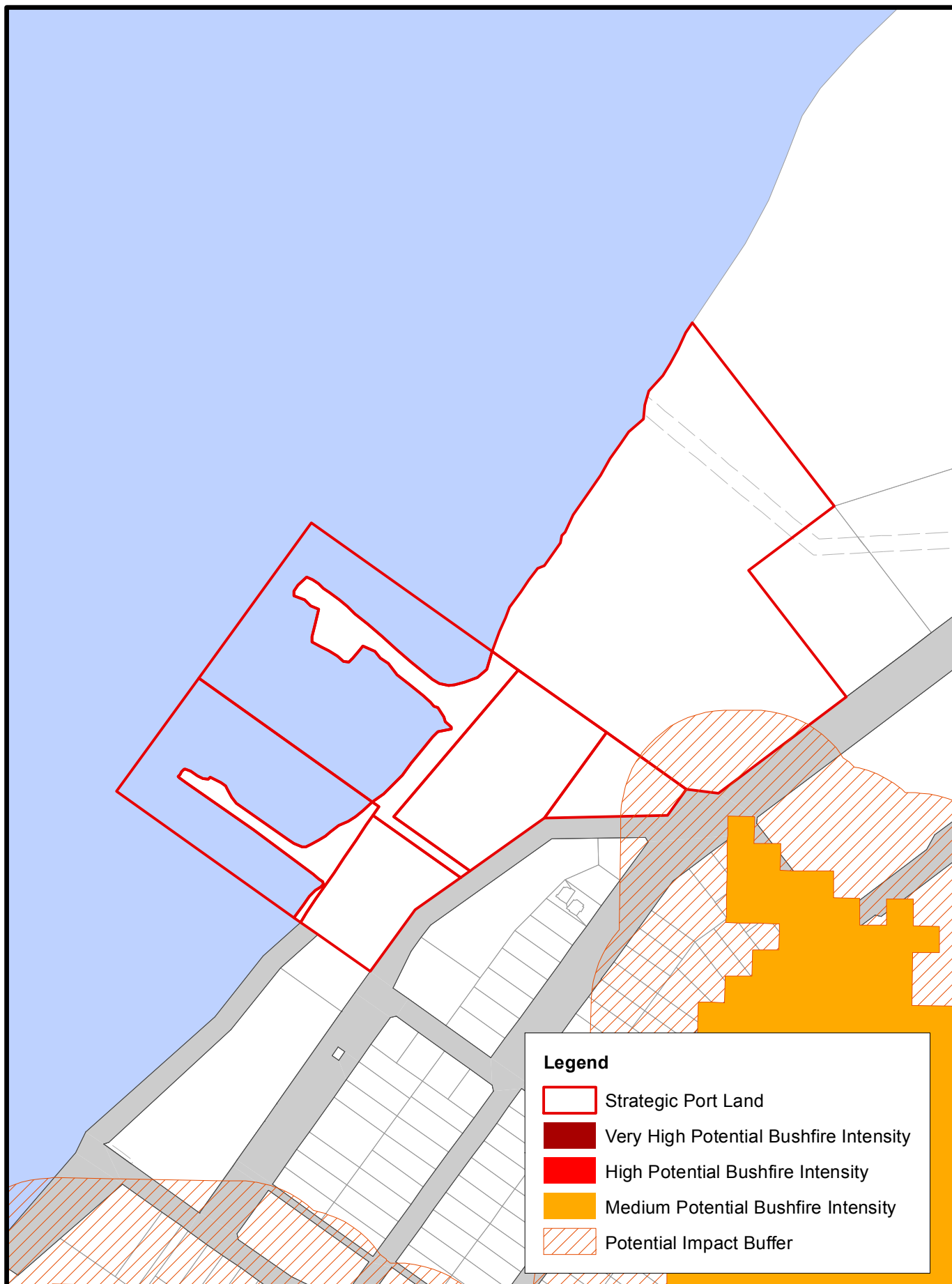
PTI-VEG-01 - Thursday Island

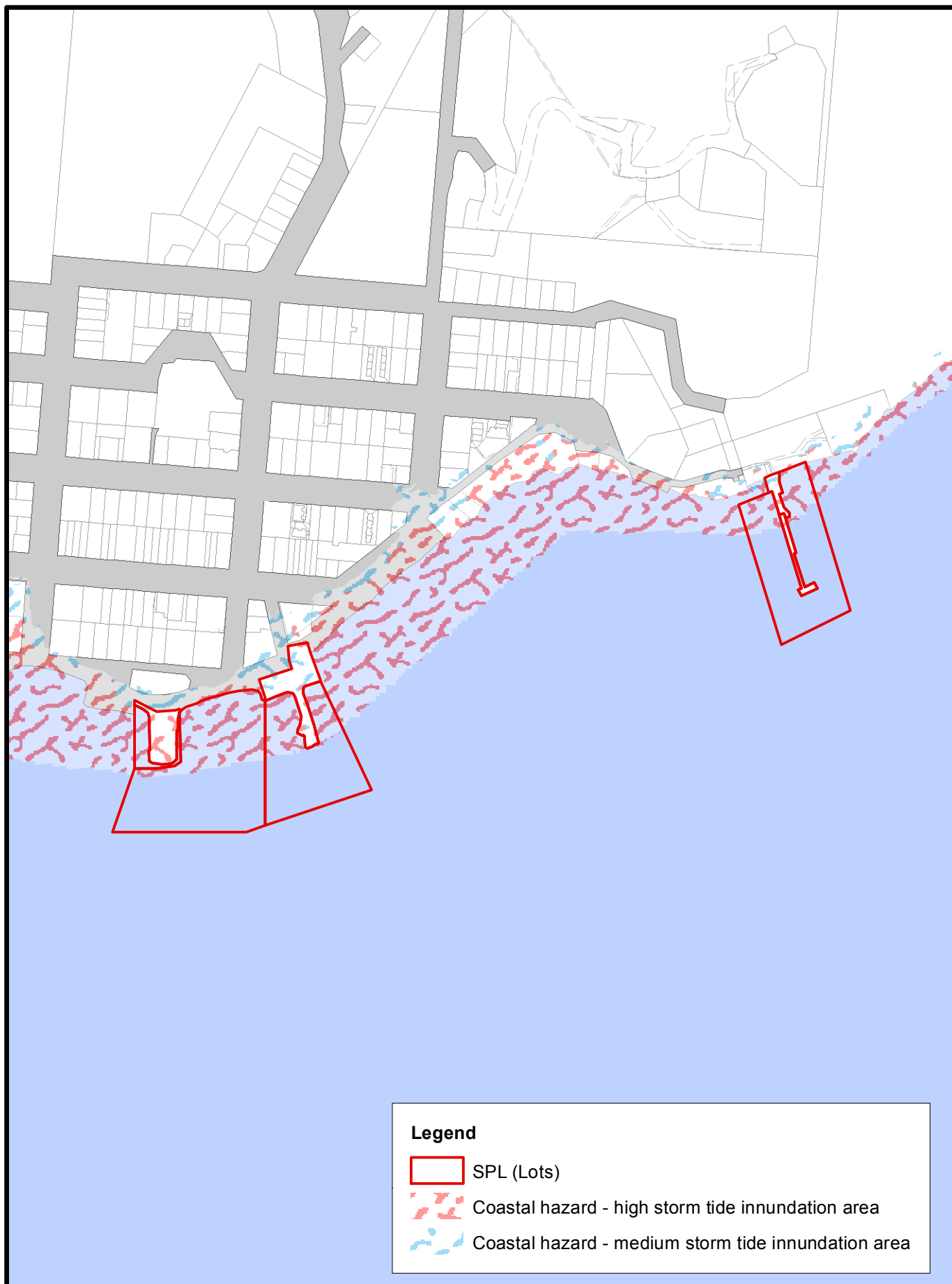












Sources:
Qld Government, Ports North

Disclaimer:
This figure is illustrative only. While all reasonable care has been taken to ensure the information contained on this map is up to date and accurate, no guarantee is given that the information portrayed is free from error or omission. Please verify the accuracy of information prior to use.

N Date: 13/12/2017

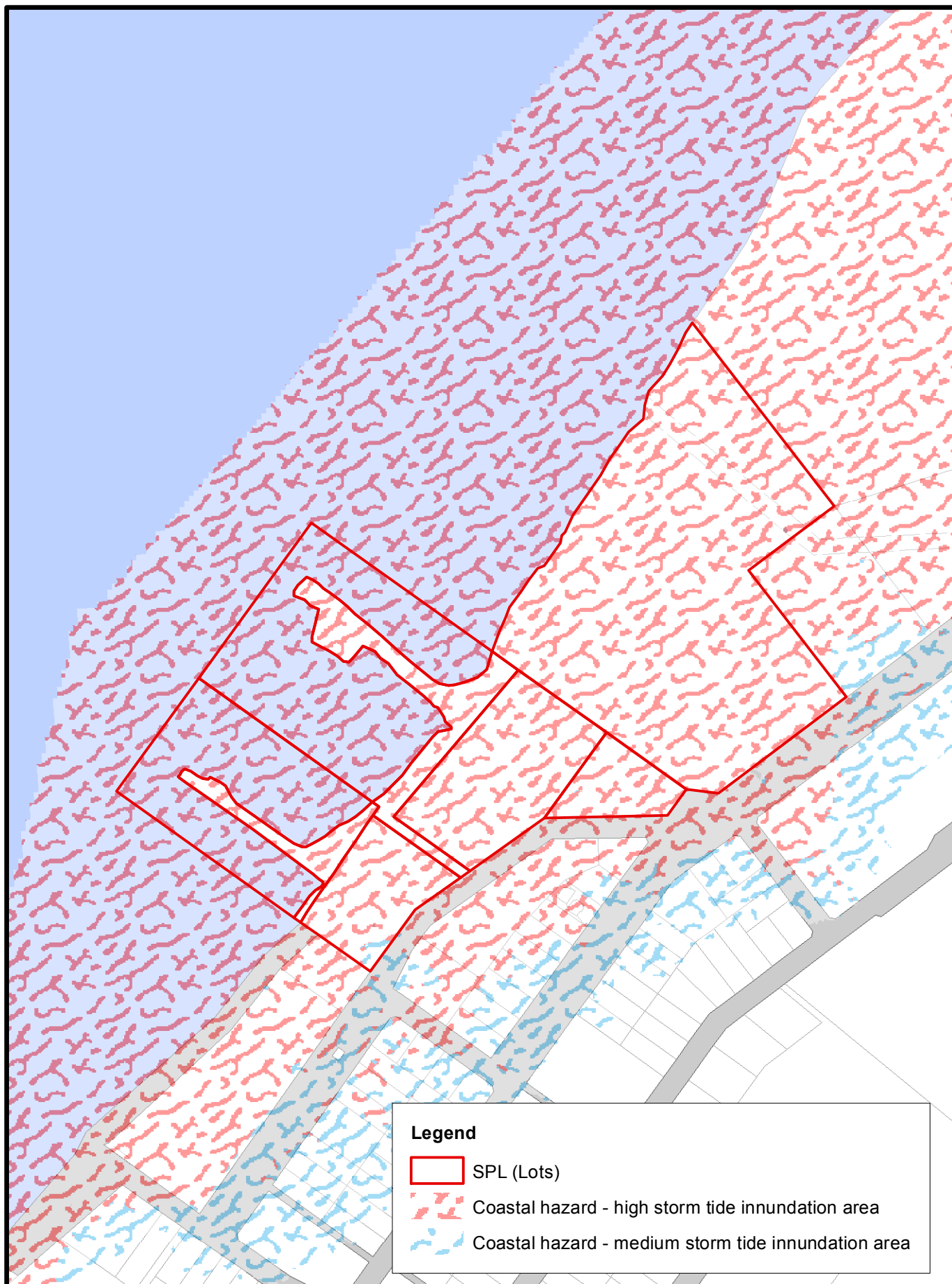
1:7,500 GCS GDA 1994

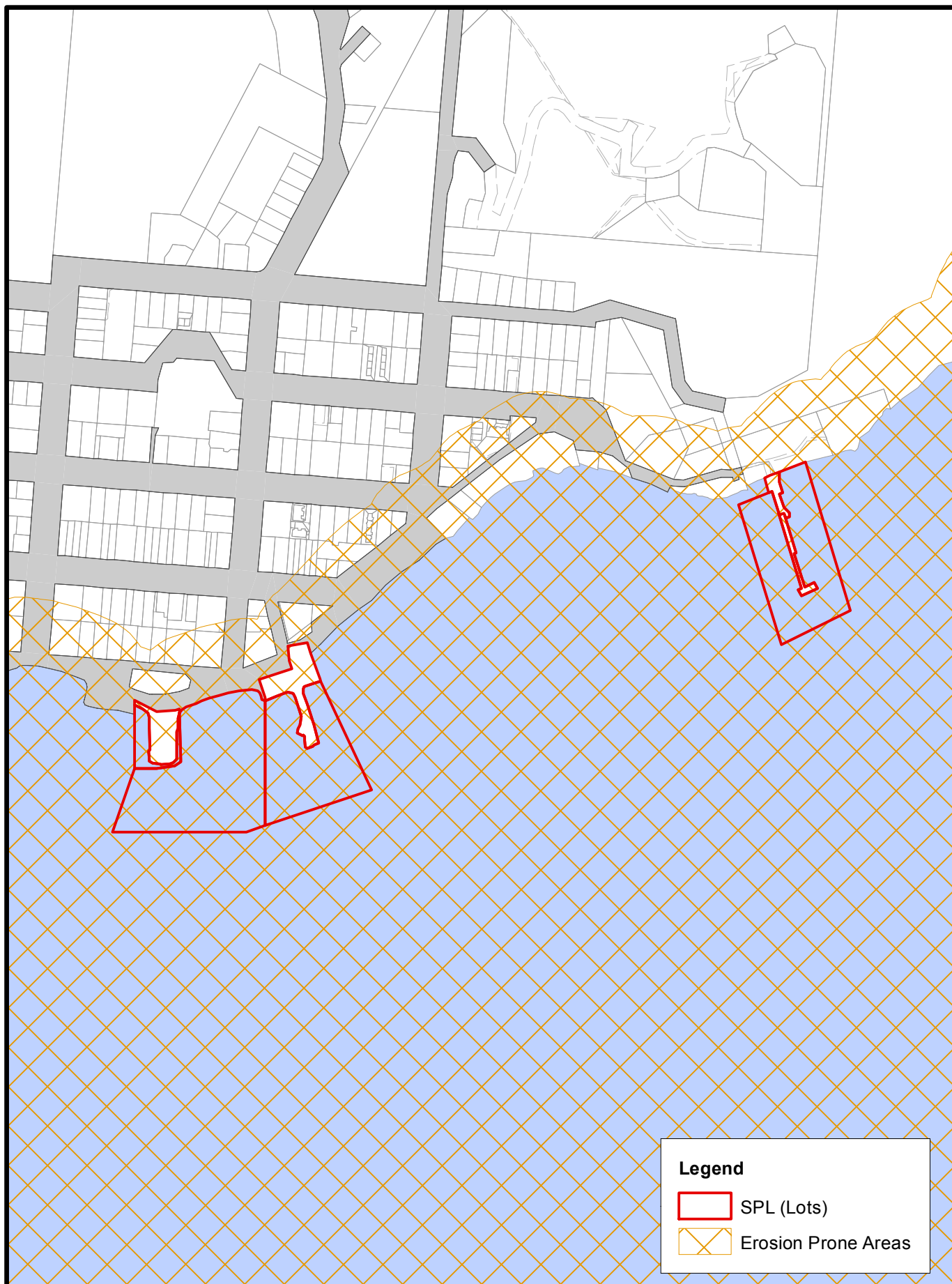
0 0.0375 0.075 0.15 0.225 0.3 Kilometers

Port of Thursday Island Land Use Plan

Storm tide risk

PTI-CHZ-01 - Thursday Island





Sources:
Qld Government, Ports North

Disclaimer:
This figure is illustrative only. While all reasonable care has been taken to ensure the information contained on this map is up to date and accurate, no guarantee is given that the information portrayed is free from error or omission. Please verify the accuracy of information prior to use.

N Date: 13/12/2017

1:7,500 GCS GDA 1994

0 0.0375 0.075 0.15 0.225 0.3 Kilometers

Port of Thursday Island Land Use Plan

Coastal erosion risk

PTI-CHZ-01 - Thursday Island

