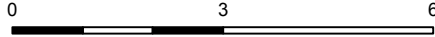


N

nautical miles






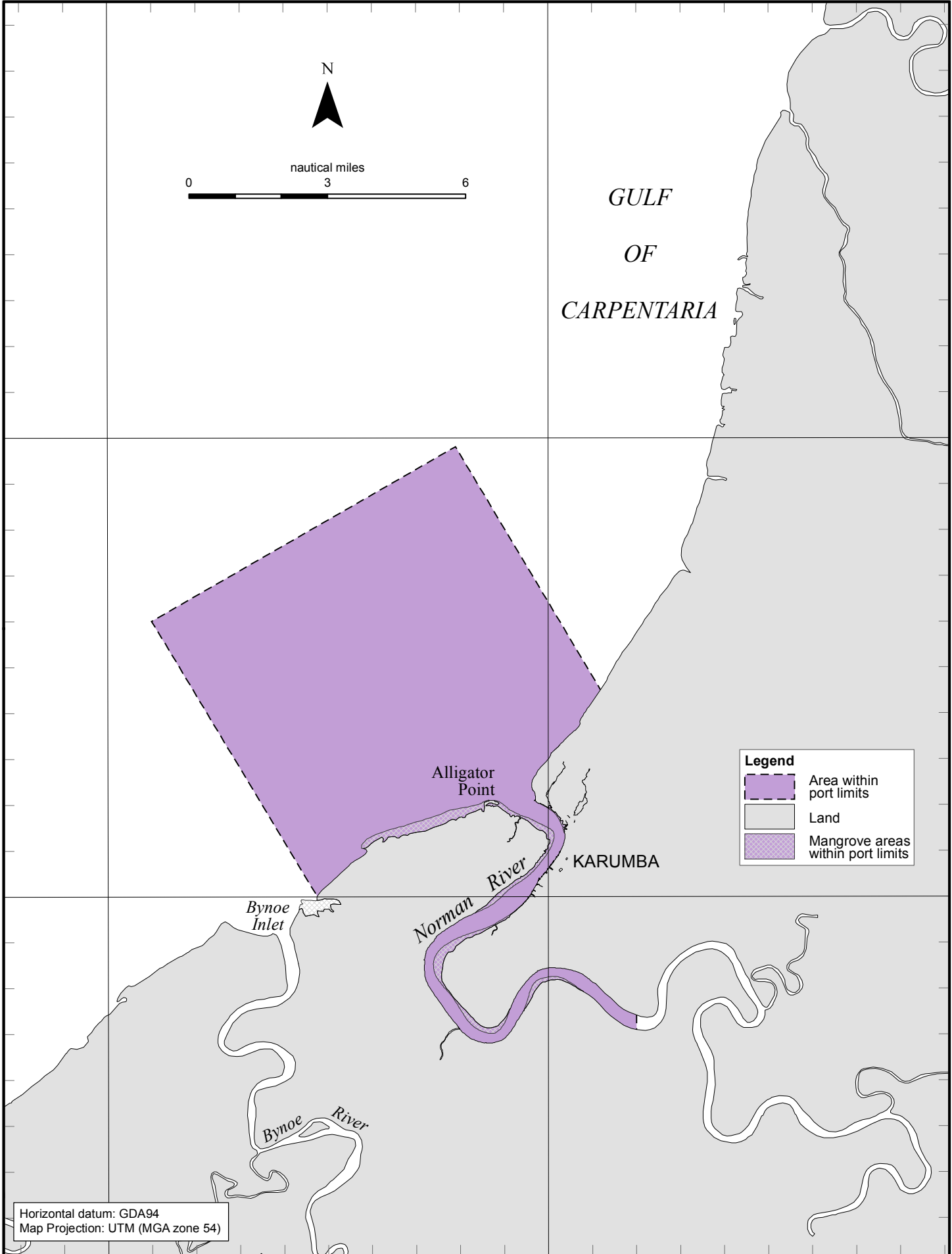
GULF OF CARPENTARIA

17°20'S

17°30'S

**Legend**

-  Area within port limits
-  Land
-  Mangrove areas within port limits



Horizontal datum: GDA94  
 Map Projection: UTM (MGA zone 54)

© The State of Queensland 2013  
 (Transport and Main Roads)



Licence available to view at  
<http://creativecommons.org/licenses/by-nc-nd/3.0/au>

Prepared 29 April 2013  
 Transport Safety Branch (Maritime Safety)

# PORT LIMITS

## KARUMBA

Use this map in conjunction with  
 Transport Infrastructure (Ports) Regulation 2005

Map: S8po-21-2



**Queensland**  
 Government