

NORTHERN QUEENSLAND HEALTH ATLAS – PILOT

NAVIGATION HINTS

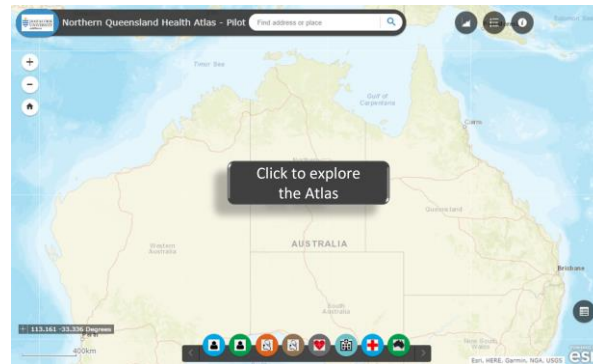
The Northern Queensland Health Atlas is an online interactive platform presenting population, health status, hospital utilisation, workforce, health care provision and service location data in map form. The draft map is now available for project partners and stakeholders for feedback. Click on the button below to access the map.

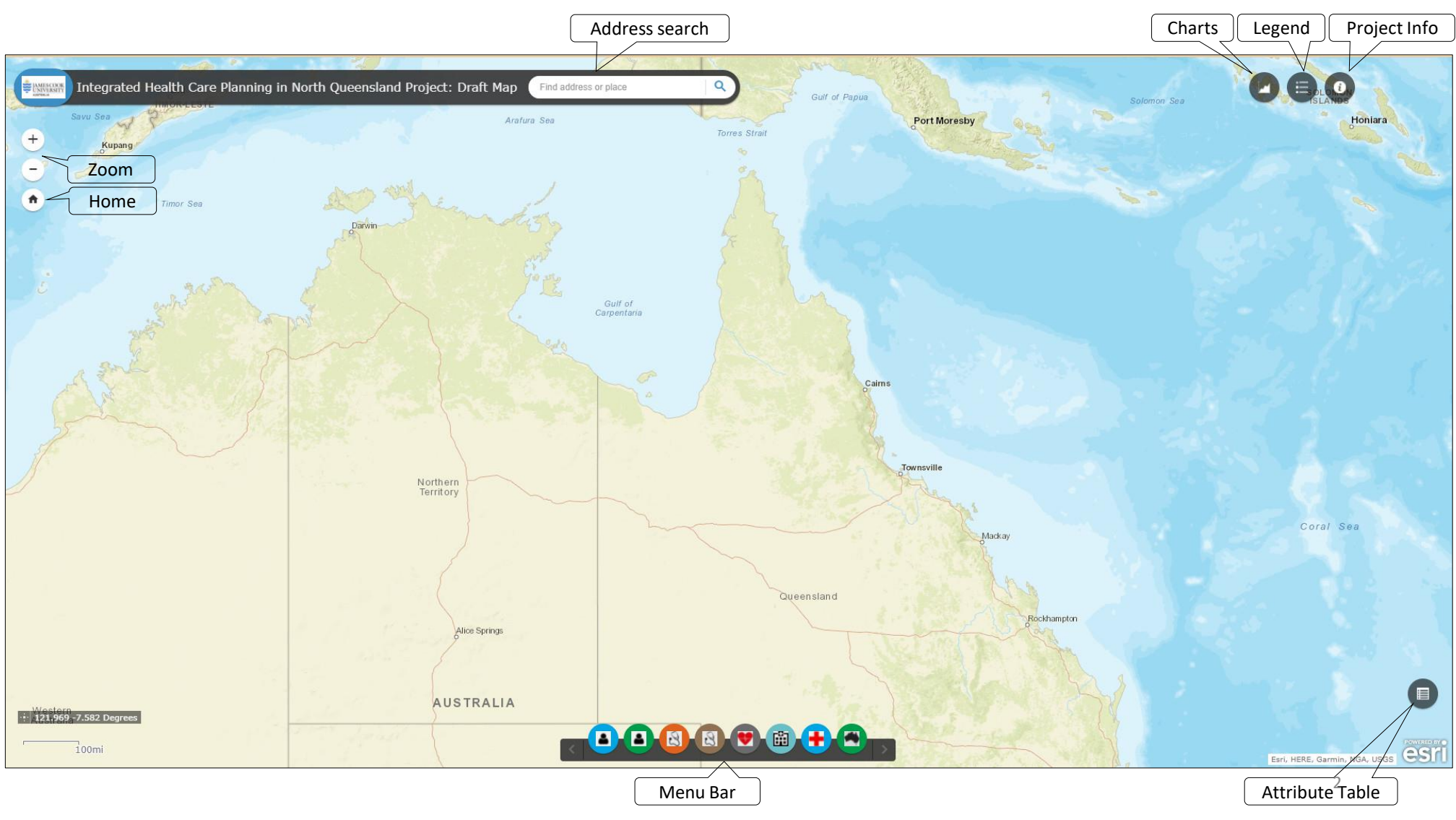
Please note: Due to the map file size, it may take a few minutes to load.

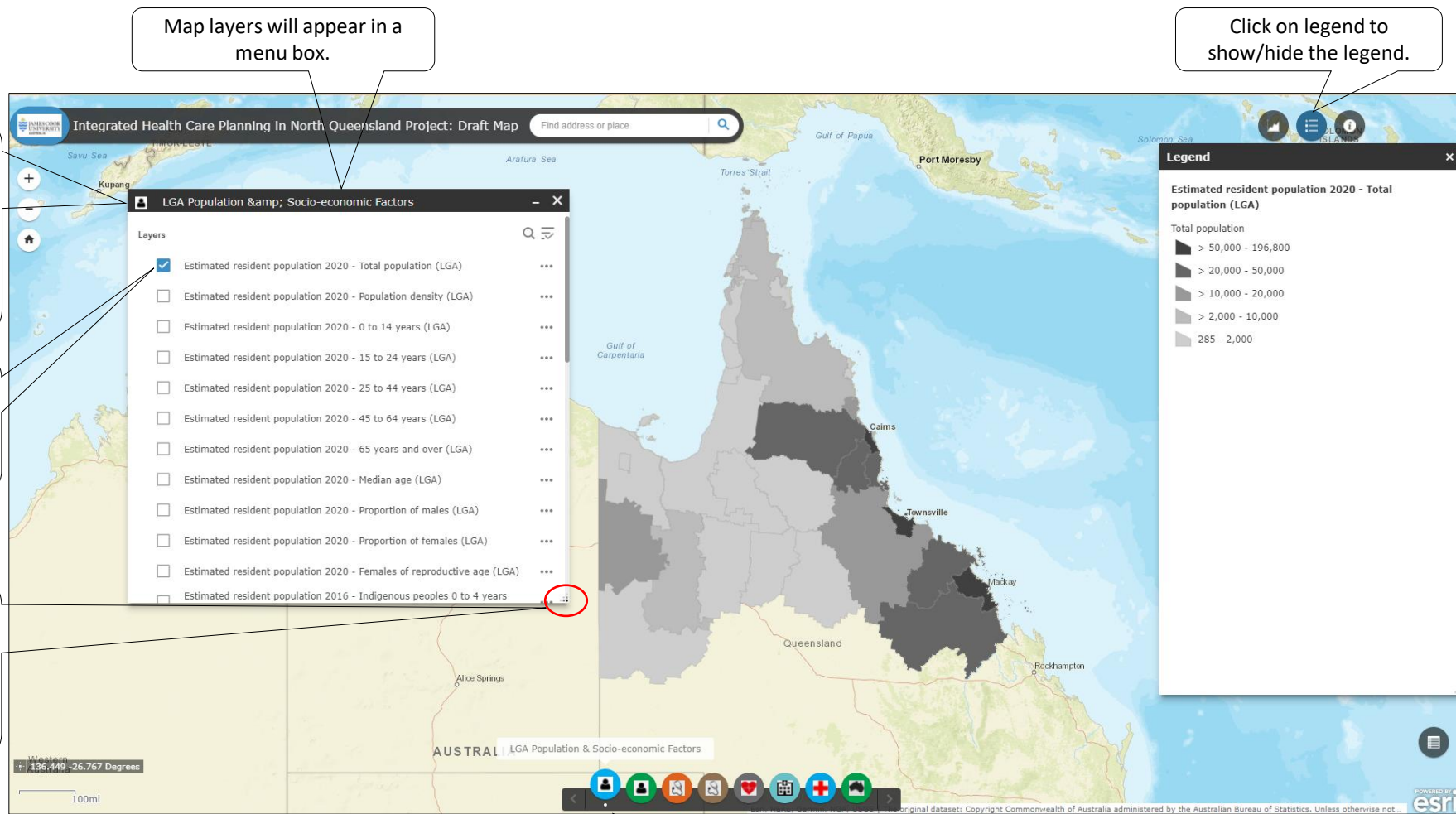
EXPLORE THE ATLAS

Guide to the Atlas

- Address search – quickly go to a town by entering the name in the search bar.
- Attribute table – displays the data table of the variable you are currently viewing.
- Charts – list of charts available.
- Home – defaults back to the NQ level map.
- Legend – defines the colours or symbols of the chosen layers.
- Map zoom – zoom in and out of the map to see more or less detail.
- Menu bar – lists all map layer options grouped into categories. Lists will appear in pop-up boxes.
- Project Info – brief description of the project and links for further information.







When combining data layers, we recommend that a maximum of one population layer and 1-2 other (non-population) layers are displayed at any one time.



Workforce Data

LGA Workforce
SA2 Workforce

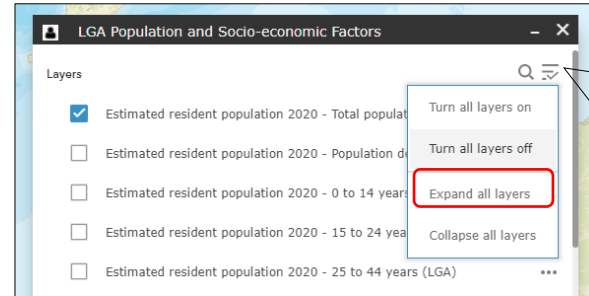
Other Data

Health Behaviours / Status
Service Delivery / Utilisation
Services
Geographical Boundaries

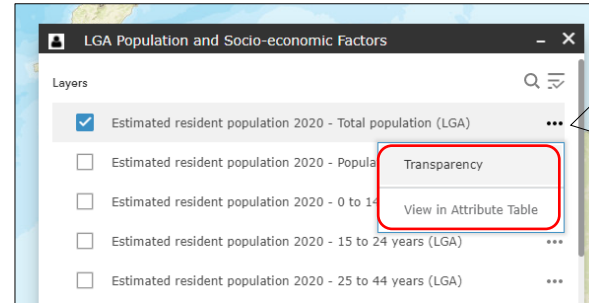
Population Data

LGA Population & Socio-economic Factors
SA2 Population & Socio-economic Factors

In the menu boxes...



To clear all selections in the list of menu layers, select 'Turn all layers off' in the drop-down box, from the top right-hand corner of the menu box.



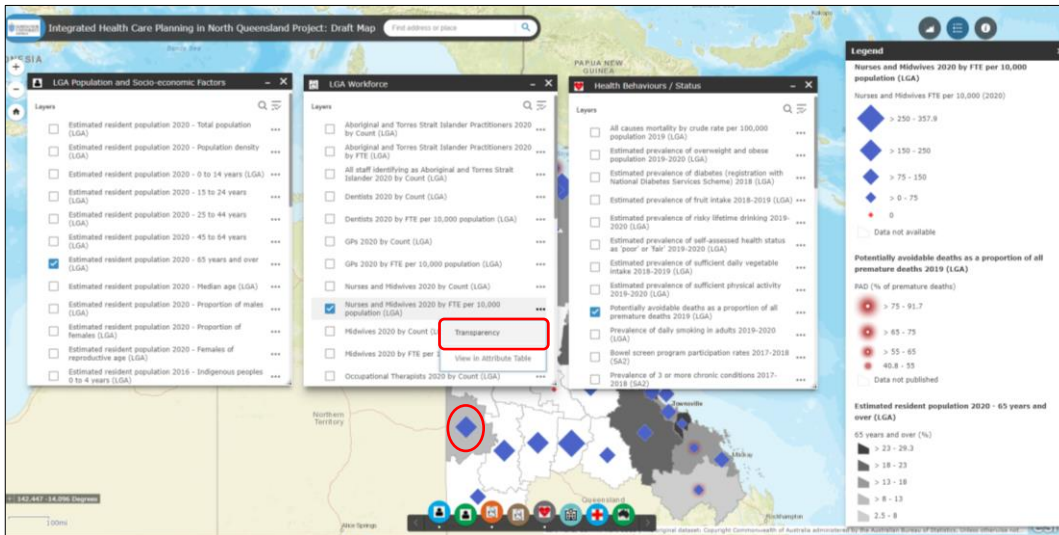
Click on the three dots beside each layer to change the transparency of that layer or to view the attribute table.

Example

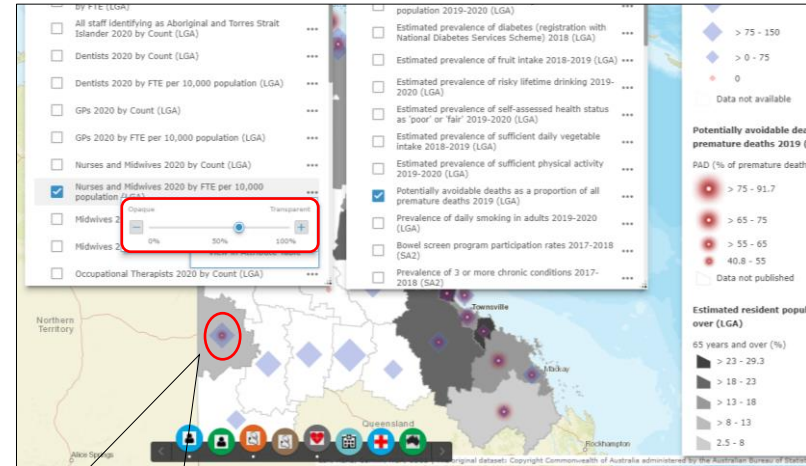
If you are interested in looking at the population aged over 65 years across the region, the number of nurses per head of population and the premature years of life lost, here are the steps you would take.

- From the menu bar open:
 - LGA Population and Socio-economic factors and select “Estimated resident population 2020 - 65 years and over”
 - LGA Workforce menu box and select “Nurses and Midwives 2020 by FTE per 10,000 population”
 - Health Behaviours/Status menu box and select “Potentially avoidable deaths as a proportion of all premature deaths 2019”
 - Open the legend to see all data symbology.
- On the map the red symbols aren't appearing as they are covered by the blue diamonds. This can be fixed by changing the transparency of the blue diamonds in that menu box. Click the three dots beside this layer, select transparency, and make the shape more transparent.
- White on the map indicates data has not been published for that indicator.

Step 1

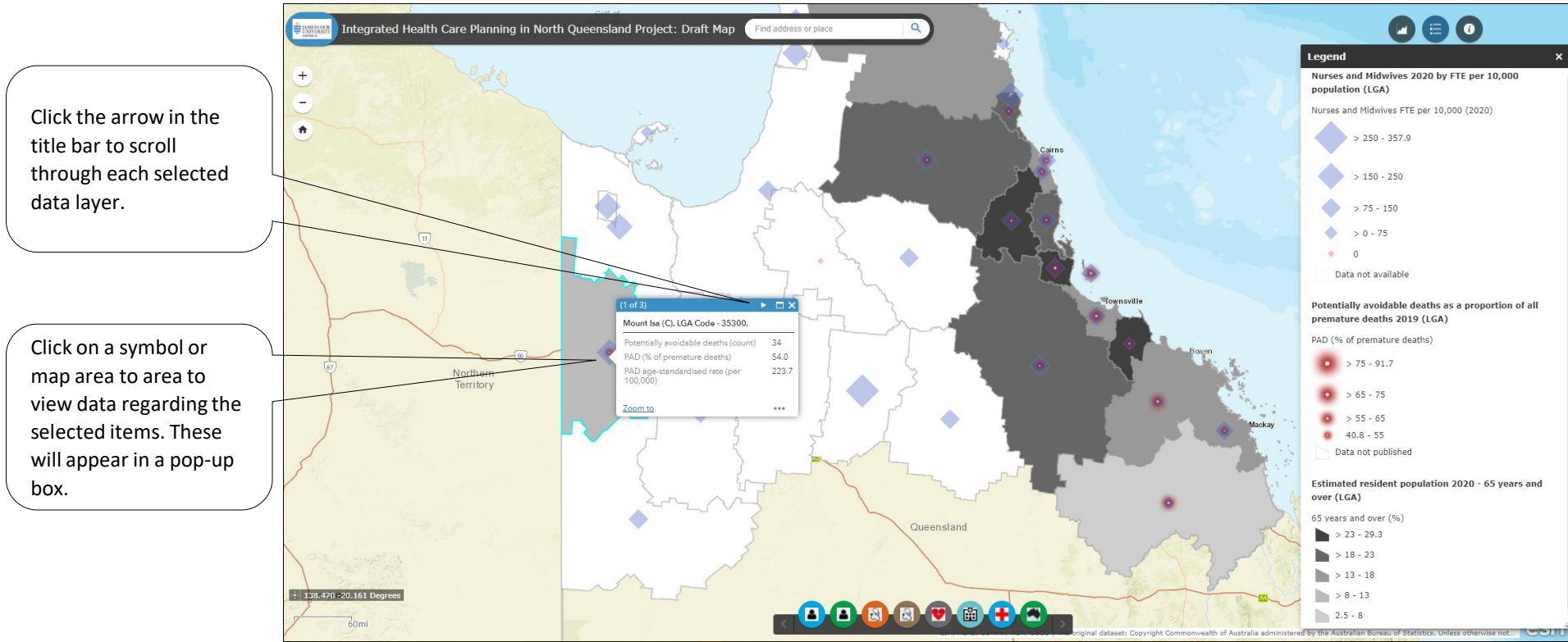


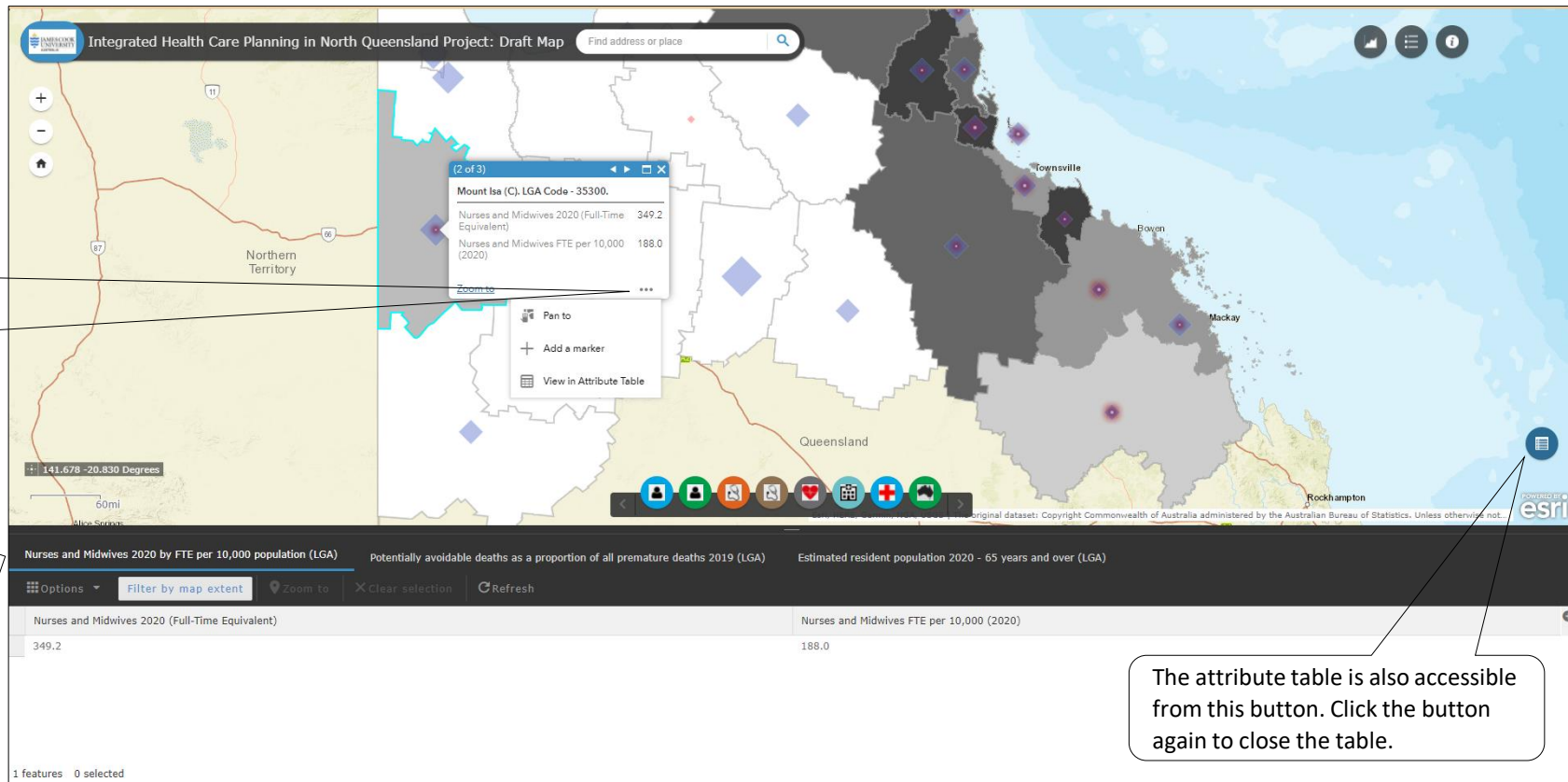
Steps 2 - 3



The red symbol can now be seen through the blue diamond.

4. Close all of the menu boxes to view the map. Zoom in to the area in which you are interested.





Click on the three dots to 'view the attribute table' for the selected data layer.

The attribute table will appear at the bottom of the screen.

Click each heading to see the data.

The attribute table is also accessible from this button. Click the button again to close the table.

For further information contact the Project Manager,
Email: northausthealth@jcu.edu.au

*Developed as part of the Integrated Health Care Planning for Health
and Prosperity in North Queensland Project*

*The author/s acknowledge the financial support of the Cooperative Research
Centre for Developing Northern Australia which is part of the Australian
Government's Cooperative Research Centre Program (CRCP). The CRCNA
also acknowledges the additional support provided by the Western Australian,
Northern Territory and Queensland Governments. We also acknowledge the
financial and in-kind support of the project participants.*



Australian Government
Department of Industry, Science,
Energy and Resources

AusIndustry
Cooperative Research
Centres Program



Tropical
Australian
Academic
Health
Centre

phn
NORTHERN QUEENSLAND
An Australian Government Initiative



CHHS
MHHS
NWHHS
TCHHS
THHS



AITHM | AUSTRALIAN INSTITUTE
OF TROPICAL HEALTH & MEDICINE

phn
WESTERN QUEENSLAND
An Australian Government Initiative



Proudly supported by
NORTHERN
TERRITORY
GOVERNMENT

