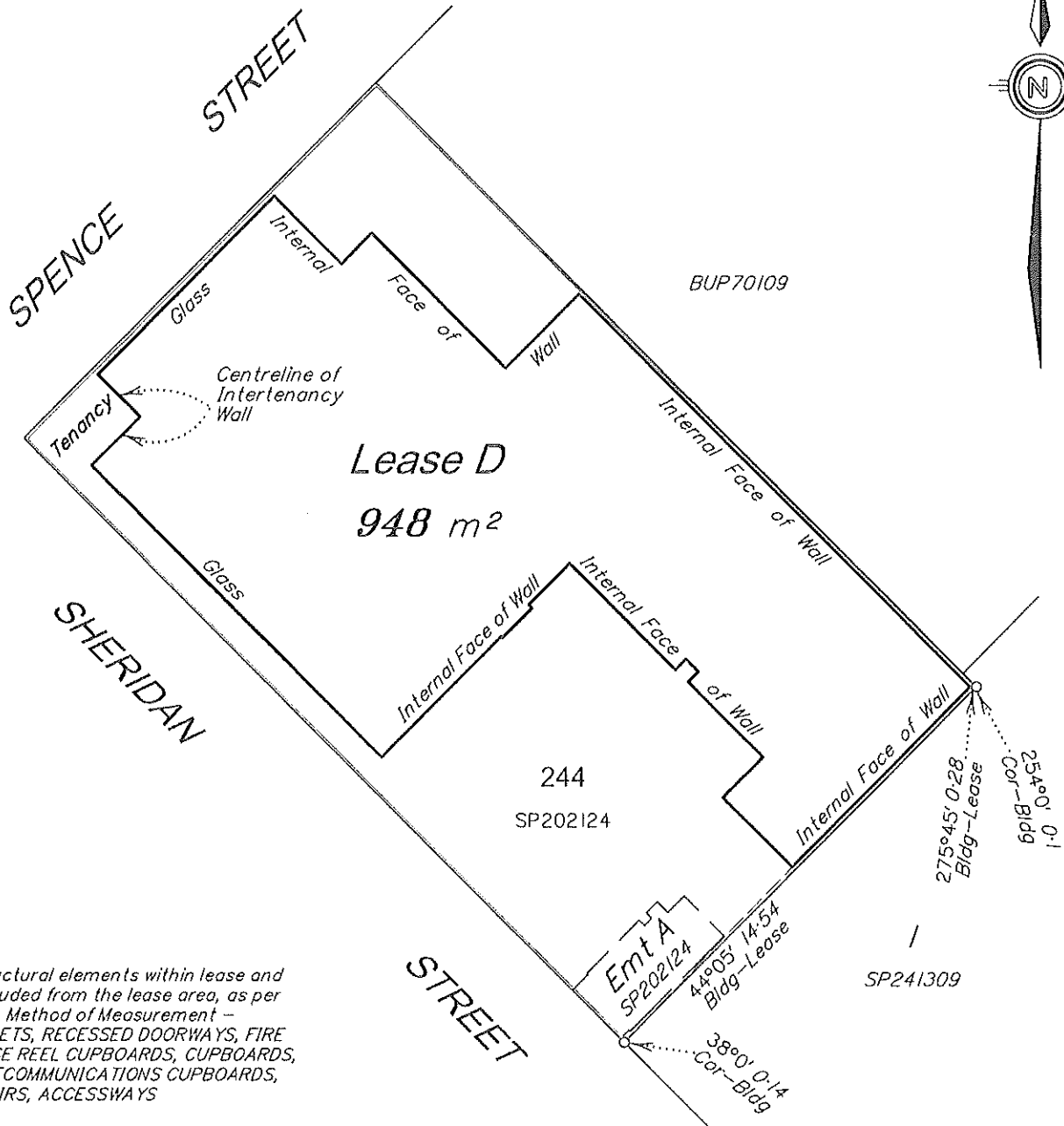
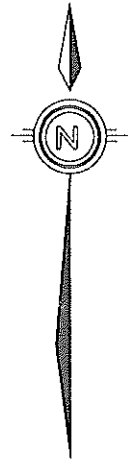


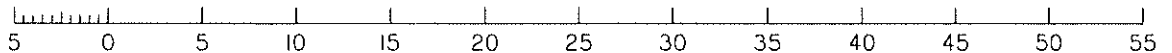
Ground Floor

Lease Sheet	Sheet	of
Survey Plan Sheet	1	1



Structural elements within lease and excluded from the lease area, as per PCA Method of Measurement – TOILETS, RECESSED DOORWAYS, FIRE HOSE REEL CUPBOARDS, CUPBOARDS, TELECOMMUNICATIONS CUPBOARDS, STAIRS, ACCESSWAYS

Structural elements within lease and included in the lease area, as per PCA Method of Measurement – WINDOW MULLIONS, WINDOW FRAMES, STRUCTURAL COLUMNS, ENGAGED PERIMETER COLUMNS.



THG WSG Pty Ltd
ACN 156 210 052
trading as Charles O'Neill Surveyors and Planners, certifies that the details shown on this plan are correct.

[Signature]
Delegate
21/10/14.
Date.....

Plan of Lease D
Being Part of the Ground Floor (Level 1)
of a building erected on Lot 244 on
SP202124

Parish: CAIRNS County: NARES

Scale 1:400 on Original A4 sheet

Title Ref:
50707815

PASSED AND ENDORSED:
By: A.J. Dillon
Date: 20/10/2014 21/10/14

Signed: *[Signature]*
Cadastral Surveyor



Charles O'Neill
Surveyors & Planners
manager@oneillsurveyors.com.au
www.oneillsurveyors.com.au

25 Grafton Street
PO Box 5246
Cairns QLD 4870
Phone (07) 4051 6722

LEASE BOUNDARIES: Measurements and areas are in accordance with the Property Council of Australia Method for the Measurement of Buildings. (N.L.A.)

IMPORTANT NOTE: The information on this plan is for Lease Purposes only and should not be used for any other purpose. Any discrepancies should be clarified with Charles O'Neill Surveyors and Planners.

This note is an important part of this plan.

