



Property Report

Lot 1 SP267108, QLD

Date: 02/06/2026



SCOTT WILLIAMS

admin@sgwhotelbroker.com.au

Details

LOT/PLAN NUMBER OR CROWN DESCRIPTION

Lot 1 SP267108

ORIENTATION

Unavailable

LOCAL GOVERNMENT (COUNCIL)

Maranoa Regional

FRONTAGE

Unavailable

LEGAL DESCRIPTION

1 SP267108

ZONES

District Centre

COUNCIL PROPERTY NUMBER

Unavailable

OVERLAYS

N/A

LAND SIZE

6,992m² Approx

PropTrack Property Data

ATTRIBUTES

 -  -  -

State Electorates

LEGISLATIVE COUNCIL

Unavailable

LEGISLATIVE ASSEMBLY

Unavailable

Schools

CLOSEST PRIVATE SCHOOLS

St John's School (61301 m)
St Joseph's School (126401 m)
Chinchilla Christian School (127741 m)

CLOSEST PRIMARY SCHOOLS

Yuleba State School (289 m)
Wallumbilla State School (20306 m)

CLOSEST SECONDARY SCHOOLS

Wallumbilla State School (20306 m)

Council Information - Maranoa Regional

PHONE

1300007662 (Maranoa Regional Council)

EMAIL

council@maranoa.qld.gov.au

WEBSITE

<http://www.maranoa.qld.gov.au/>



SITE DIMENSIONS

Lot 1 SP267108, QLD





District Centre

The purpose of the district centre zone is to provide for a large variety of uses and activities to service a district of the local government area, including, for example, administrative, business, community, cultural, entertainment, professional, residential or retail uses or activities.

District Centre

For confirmation and detailed advice about this planning zone, please contact MARANOVA REGIONAL council on 1300007662.

Other nearby planning zones

- COMMUNITY FACILITIES
- DISTRICT CENTRE
- GENERAL RESIDENTIAL
- RECREATION AND OPEN SPACE
- RURAL





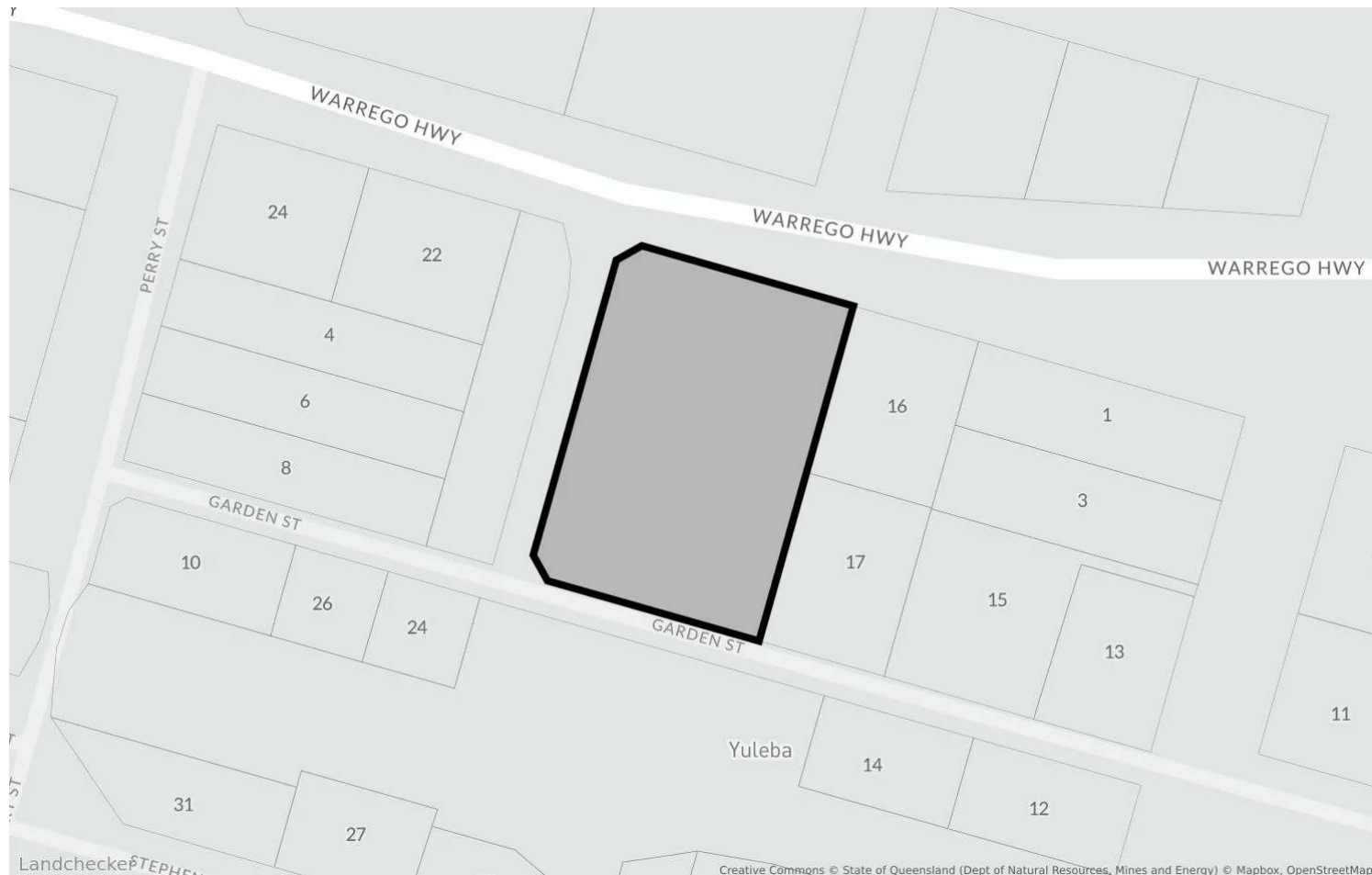
There are no overlays for this property





There are no overlays in the vicinity





Place-based Plans

There are no Neighbourhood Plans that affect this property.

For confirmation and detailed advice about the Neighbourhood Plans, please contact the relevant source authority.



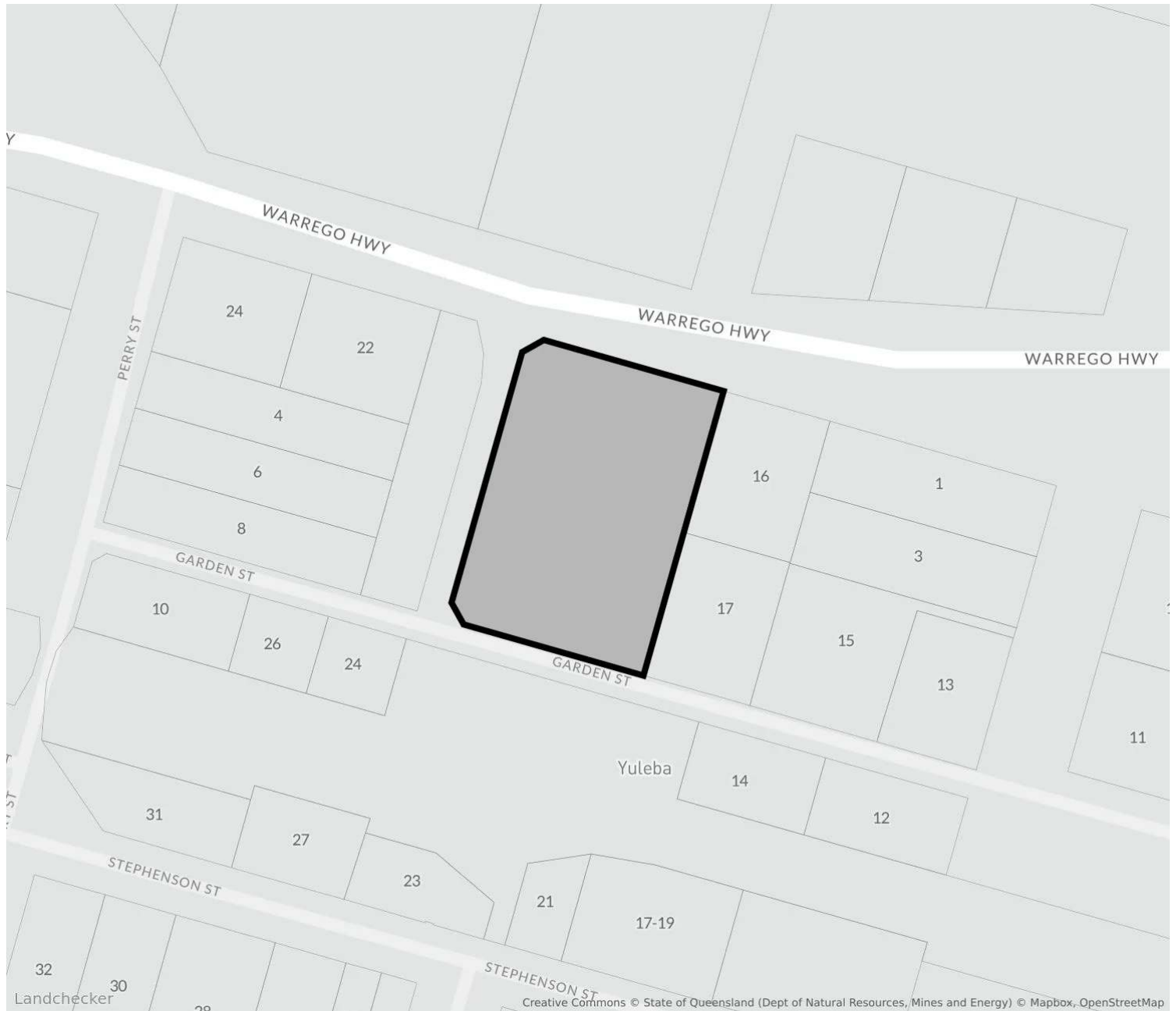


Heritage

This property has not been specified as a heritage area.

For confirmation and detailed advice about this heritage area, please contact MARANOA REGIONAL council on 1300007662.





Flood

This property has not been specified as being affected by flooding according to [Landchecker flood sources](#).

For confirmation and detailed advice about this flood area, please contact the relevant source authority.

Source Authority	Status	Type	Last Updated
Central Highlands Regional Council	Unaffected	Council	04/11/2025





Bushfire Prone Area

This property is not within a zone classified as a bushfire prone area.

For confirmation and detailed advice about this bushfire prone area, please contact the relevant source authority.

Source Authority	Status	Type	Last Updated
Central Highlands Regional Council	Unaffected	Council	04/11/2025





No Landslide

This property has no coverage.

For confirmation and detailed advice about this landslide prone area, please contact the relevant source authority.





No Acid Sulfate

This property has no coverage.

For confirmation and detailed advice about acid sulfate soil management requirements, please contact the relevant source authority.



PROPTRACK COMPARABLE SALES

Lot 1 SP267108, QLD

No comparable sales found nearby





No planning permit data available for this property.



NEARBY PLANNING PERMITS

Lot 1 SP267108, QLD



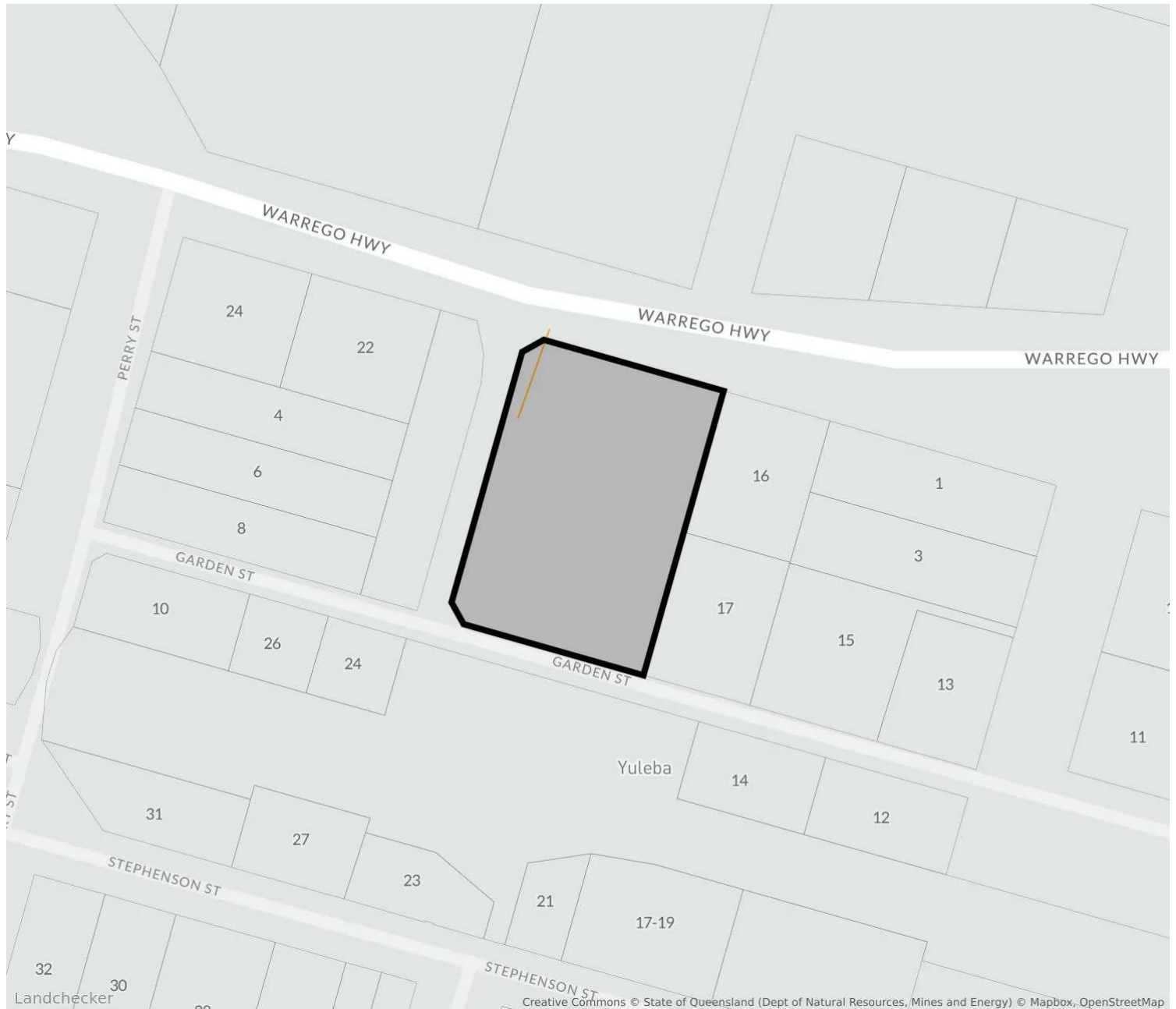
Status	Code	Date	Address	Description
PENDING	22 - 2026 - 21755 - 1	Received 05/05/2026	<u>17 Garden St, Yuleba</u>	Roof cladding replacement of dwelling and shed/garage.
APPROVED	30 - 2025 - 21580 - 1	10/12/2025	<u>13 Garden St, Yuleba</u>	Mcu - "retail shop" (bristle up - hunting supplies).
APPROVED	23 - 2025 - 21441 - 1	21/05/2025	<u>31 Stephenson St, Yuleba</u>	Recreation activities.
APPROVED	22 - 2025	06/05/2025	<u>31 Stephenson St, Yuleba</u>	Plant room storage shed.



Status	Code	Date	Address	Description
	- 21433 - 1			
APPROVED	30 - 2024 - 21305 - 1	27/11/2024	<u>3 Station St, Yuleba</u> <u>15 Garden St, Yuleba</u> <u>13 Garden St, Yuleba</u>	RoI - three (3) lots into two (2).
APPROVED	23 - 2022 - 20741 - 1	01/12/2022	<u>24 Garden St, Yuleba</u>	Dwelling additions/alterations.
APPROVED	23 - 2021 - 20464 - 1	19/10/2021	<u>26 Garden St, Yuleba</u>	Dwelling additions/alterations.
APPROVED	22 - 2021 - 20323 - 1	14/04/2021	<u>31 Stephenson St, Yuleba</u>	Banner poles.
APPROVED	22 - 2019 - 19976 - 1	01/10/2019	<u>10 Perry St, Yuleba</u>	Blockwork shed- house water pumps and infrastructure.
APPROVED	22 - 2019 - 19930 - 1	13/06/2019	<u>1 Perry St, Yuleba</u>	Banner poles.
APPROVED	23 - 2018 - 19774 - 1	28/05/2018	<u>20 Stephenson St, Yuleba</u>	Alterations and onsite sewerage treatment plant.
APPROVED	30 - 2016 - 19539 - 1	19/09/2016	<u>1 Perry St, Yuleba</u>	Op works - "advertising hoarding" (code).
APPROVED	22 - 2015 - 19419 - 1	07/12/2015	<u>26 Stephenson St, Yuleba</u>	Above ground swimming pool (code).
APPROVED	22 - 2014 - 19214 - 1	04/02/2015	<u>20 Stephenson St, Yuleba</u>	Alterations - yuleba service centre.
APPROVED	23 - 2014 - 19214 - 1	04/02/2015	<u>20 Stephenson St, Yuleba</u>	Alterations - yuleba service centre.

For confirmation and detailed advice about this planning permits, please contact MARANOA REGIONAL council on 1300007662.



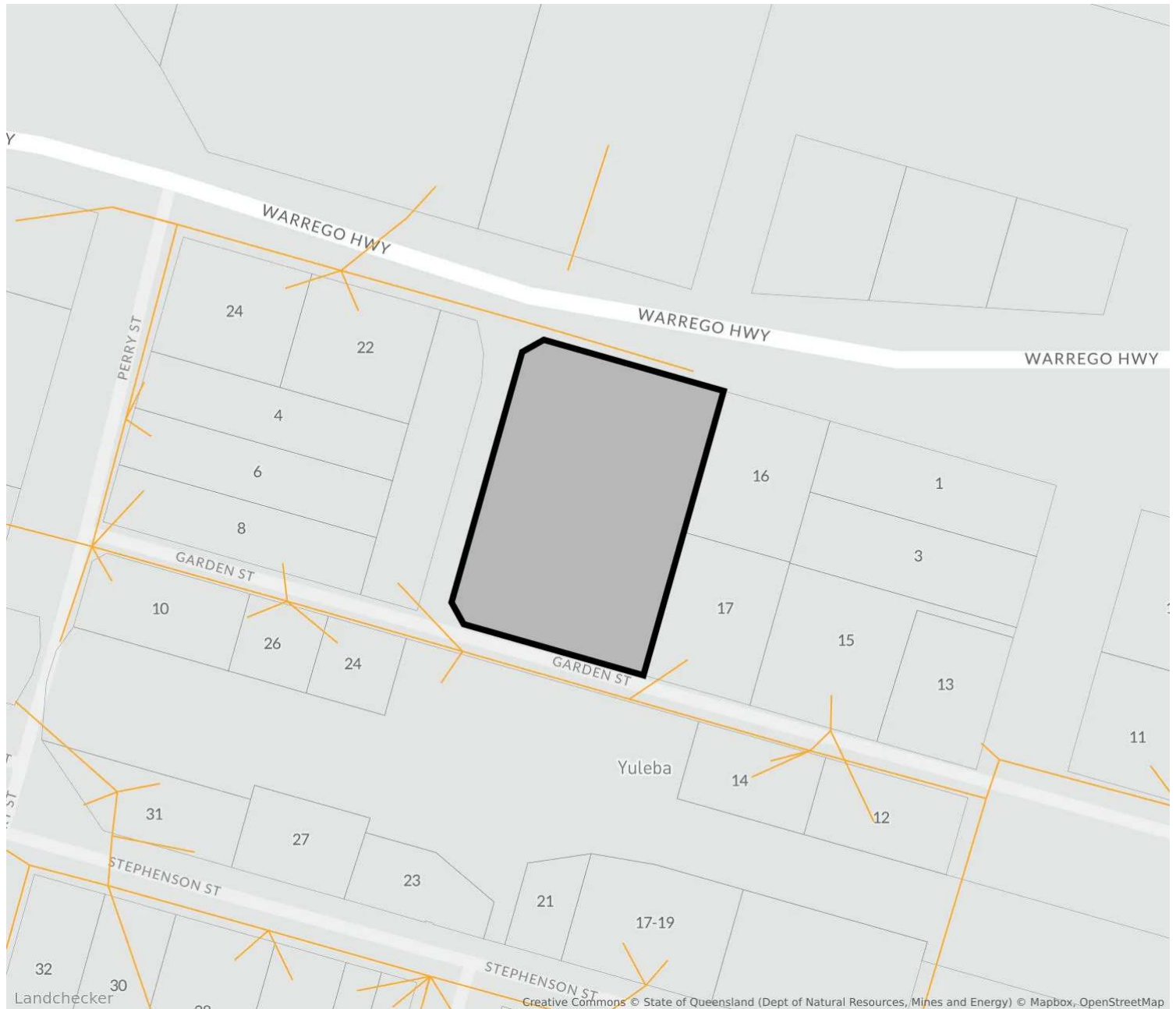


Electricity
Ergon Energy Network

The easement(s) displayed is indicative only and may represent a subset of the total easements.

For confirmation and detailed advice about the easement(s) on this property, please contact the relevant source authority.





Electricity
Ergon Energy Network

The easement(s) displayed is indicative only and may represent a subset of the total easements.

For confirmation and detailed advice about the easement(s) nearby this property, please contact the relevant source authority.





10 - 20m Contours

For confirmation and detailed advice about the elevation of the property, please contact MARANOVA REGIONAL council on 1300007662.



1. Property Report

This Property Report:

- a. is issued subject to the terms and conditions in respect of which Property Reports are issued by Landchecker; and
- b. contains data owned or licensed by our service providers that Landchecker Pty Ltd licences under the terms and conditions in the following links:
 - i. <https://creativecommons.org/licenses/by/4.0/> and <https://creativecommons.org/licenses/by/3.0/au/> in respect of data supplied by the State of Queensland;
 - ii. <https://creativecommons.org/licenses/by/3.0/au/> in respect of data supplied by the MARANOVA REGIONAL (Council);
 - iii. <https://creativecommons.org/licenses/by/4.0/> in respect of census data supplied by the Commonwealth of Australia;
 - iv. <https://www.mapbox.com/tos>, in respect of data supplied by Mapbox Inc.; and
 - v. <https://www.openstreetmap.org/copyright>, in respect of data supplied by Open Street Maps;
 - vi. The information is supplied by Landchecker (ABN 31 607 394 696) on behalf of PropTrack Pty Ltd (ABN 43 127 386 298) Copyright and Legal Disclaimers about Property Data (PropTrack); and
 - vii. <https://creativecommons.org/licenses/by/4.0/> in respect of data supplied by the Australian Curriculum, Assessment and Reporting Authority (ACARA).

2. Use of Property Report

This Property Report is made available for information purposes only. Recipients of this Property Report acknowledge and agree that they may not rely upon the content of this Property Report for any other purposes other than the express purpose for which it is issued and that recipients:

- a. must not use it in any manner which is unlawful, offensive, threatening, defamatory, fraudulent, misleading, deceptive or otherwise inappropriate;
- b. must seek their own independent professional advice and seek their own professional advice in respect of the subject matter of this Property Report before acting on

or referring to any of the information contained in this Property Report;

- c. acknowledge that this Property Report is provided entirely at recipients' own risk and neither Landchecker nor its service providers take any responsibility or liability for any loss or damage suffered by recipients in reliance on this Property Report; and
- d. acknowledge that this Property Report will not be accurate, complete or reliable.

3. Attributions

State Government Copyright Notice and Disclaimer

Based on or contains data provided by the State of Queensland (Department of Natural Resources and Mines) 2023. In consideration of the State permitting use of this data you acknowledge and agree that the State gives no warranty in relation to the data (including accuracy, reliability, completeness, currency or suitability) and accepts no liability (including without limitation, liability in negligence) for any loss, damage or costs (including consequential damage) relating to any use of the data. Data must not be used for direct marketing or be used in breach of the privacy laws

Neither Landchecker nor this Property Report are affiliated with, endorsed or authorised by the State of Queensland.

The data in this Property Report may contain property data in respect of an adjacent State. The attribution in respect of the Property Data is only in respect of the property for which the Property Report was obtained. Additional attribution statements for adjoining properties are available in Landchecker's terms of use.

Australian Curriculum Assessment and Reporting Authority

This Property Report contains data that was downloaded from the ACARA website (www.acara.edu.au) (accessed 1 April 2019) and was not modified that is © copyright 2009 to present. ACARA does not:

- a. endorse any product, such as this Property Report, that uses ACARA material; or
- b. make any representations as to the quality of such products.

