

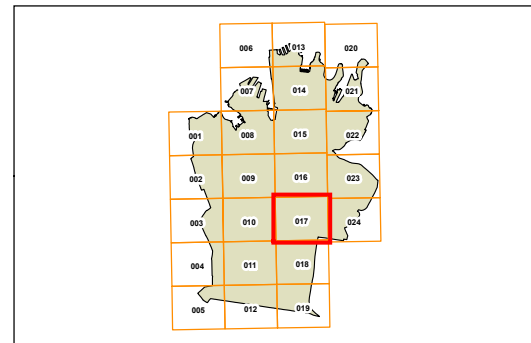


Sydney Development Control Plan 2012

Active frontages map Sheet 017

Legend

- Active frontages
- Proposed lane
- Proposed streets
- Land excluded from this DCP



0 200 m
Scale: 1: 5,000 at A3

Copyright ©2015 City of Sydney Council. All Rights Reserved
Copyright ©2015 Land and Property Information. All Rights Reserved. This map has been compiled from various sources and the publisher and/or contributors accept no responsibility for any injury, loss or damages arising from the use, error or omissions therein. While all care is taken to ensure a high degree of accuracy, users are invited to notify Council's GIS Group of any map discrepancies. No part of this map may be reproduced without written permission.

Projection: MGA Zone 56
Datum: GDA94
Paper Size: A3
Prepared By: SPUD
Printing Date: November 11, 2015
File: SDCP2012_AF.mxd



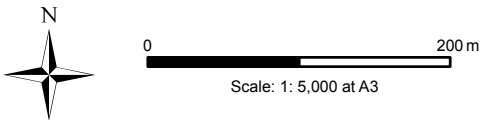
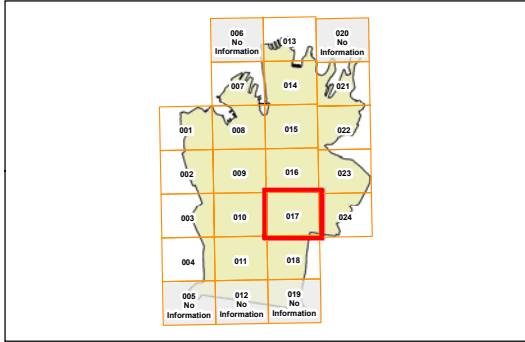
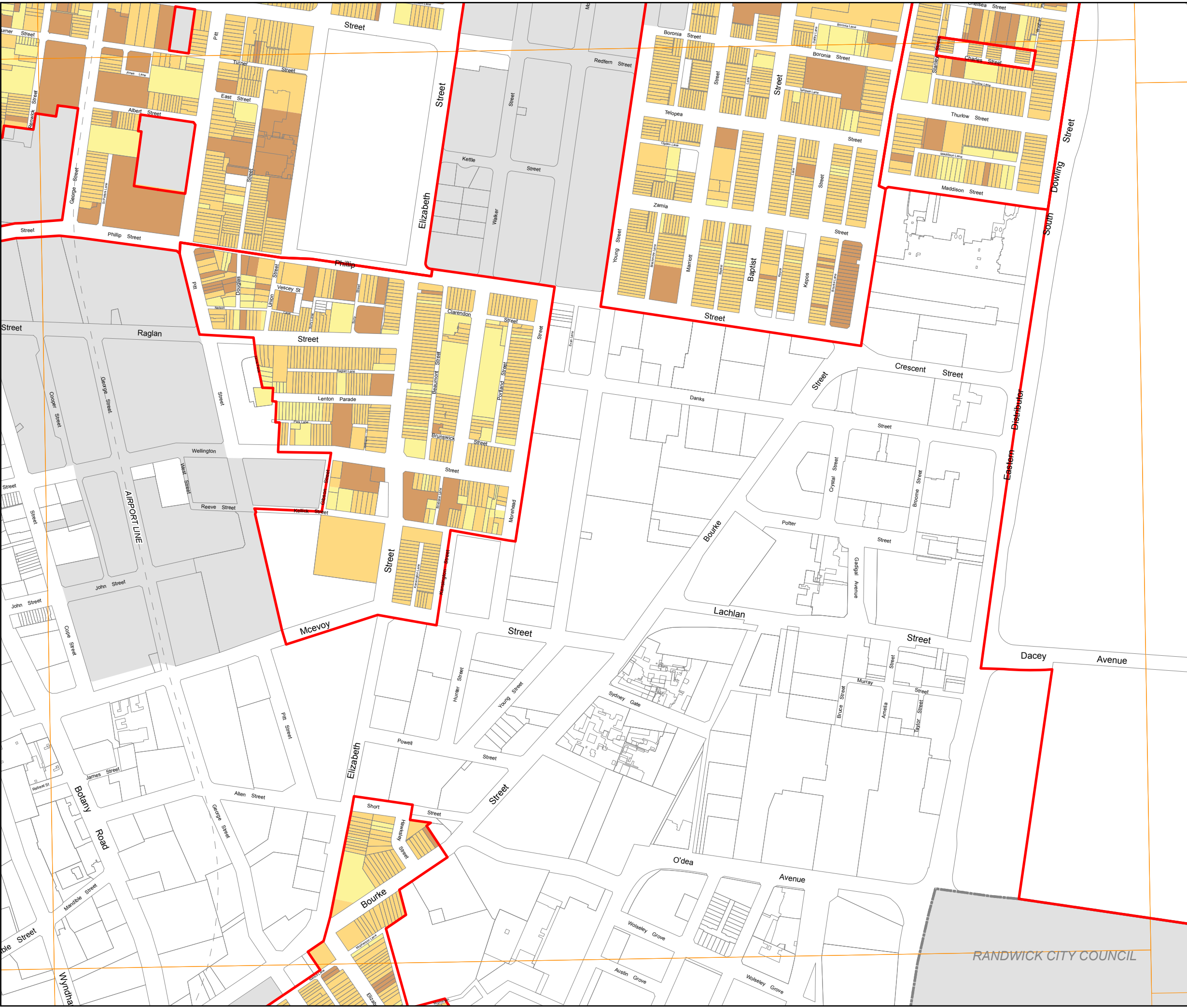
Randwick City Council



Sydney Development Control Plan 2012

Building contributions map Sheet 017

- Legend**
- Contributing
 - Detracting
 - Neutral
 - Conservation Area - General (for information)
 - Land excluded from this DCP



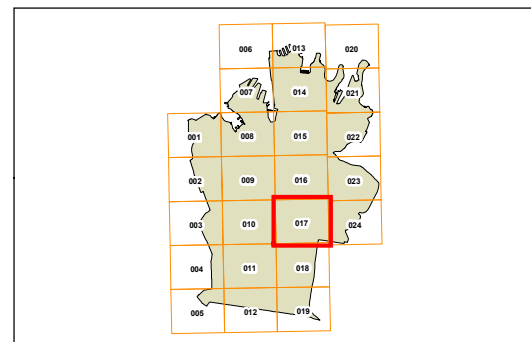


Sydney Development Control Plan 2012

Height in storeys map Sheet 017

Legend

- 1 Storey
- 2 Storeys
- 3 Storeys
- 4 Storeys
- 5 Storeys
- 6 Storeys
- 7 Storeys
- 8 Storeys
- 9 Storeys
- 10 Storeys
- 11 Storeys
- 12 Storeys
- 13 Storeys
- 14 Storeys
- 15 Storeys
- >15 Storeys
- Land excluded from this DCP



0 200 m
Scale: 1: 5,000 at A3

Copyright ©2015 City of Sydney Council. All Rights Reserved.
Copyright ©2015 Land and Property Information, All Rights Reserved. This map has been compiled from various sources and the publisher and/or contributors accept no responsibility for any injury, loss or damages arising from the use, error or omissions therein. While all care is taken to ensure a high degree of accuracy, users are invited to notify Council's GIS Group of any map discrepancies. No part of this map may be reproduced without written permission.

Projection: MGA Zone 56
Datum: GDA94
Paper Size: A3
Prepared By: SPUD
Printing Date: November 30, 2015
File: SDCP2012_HOB_Storeys.mxd



Randwick City Council

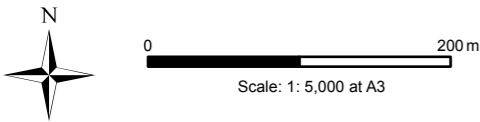
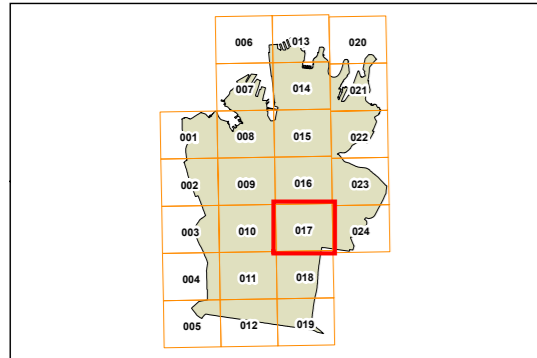


Sydney Development Control Plan 2012

Building setback and alignment map Sheet 017

Legend

- 1.5m Primary setback
- 3m Primary setback
- 4m Primary setback
- 4m Build to alignment
- 6m Minimum setback
- 3m Active edge setback
- 3m Side setback
- 1m Upper level setback
- 3m Upper level setback
- 4m Upper level setback
- 6m Upper level setback
- A 1.5m Landscape setback
- B 2m Landscape setback
- C 2.5m Landscape setback
- D 3m Landscape setback
- E 4m Landscape setback
- F 5m Landscape setback
- G 6m Landscape setback
- H 10m Landscape setback (for public use)
- I 12m Landscape setback (for public use)
- Dedication - Roads and Maritime Services
- Land excluded from this DCP



Copyright ©2015 City of Sydney Council. All Rights Reserved
Copyright ©2015 Land and Property Information. All Rights Reserved. This map has been compiled from various sources and the publisher and/or contributors accept no responsibility for any injury, loss or damages arising from the use, error or omissions therein. While all care is taken to ensure a high degree of accuracy, users are invited to notify Council's GIS Group of any map discrepancies. No part of this map may be reproduced without written permission.

Projection: MGA Zone 56
Datum: GDA94
Paper Size: A3
Prepared By: SPUD
Printing Date: December 7, 2015
File: SDCP2012_BSA.mxd

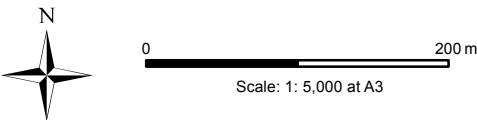
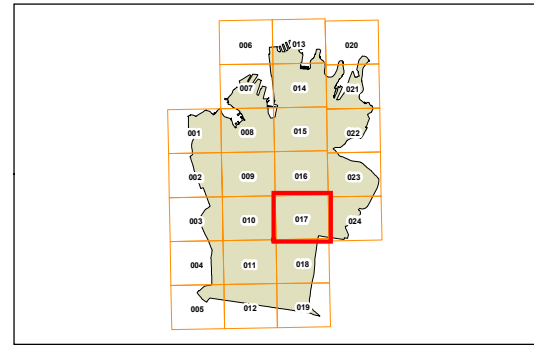




Sydney Development Control Plan 2012

Building street frontage height in storeys map Sheet 017

- Legend**
- 1 Storey
 - 2 Storeys
 - 3 Storeys
 - 4 Storeys
 - 5 Storeys
 - 6 Storeys
 - 7 Storeys
 - 8 Storeys
 - 9 Storeys
 - 10 Storeys
 - Existing height
 - Land excluded from this DCP



Copyright ©2015 City of Sydney Council. All Rights Reserved.
Copyright ©2015 Land and Property Information, All Rights Reserved. This map has been compiled from various sources and the publisher and/or contributors accept no responsibility for any injury, loss or damages arising from the use, error or omissions therein. While all care is taken to ensure a high degree of accuracy, users are invited to notify Council's GIS Group of any map discrepancies. No part of this map may be reproduced without written permission.

Projection: MGA Zone 56
Datum: GDA94
Paper Size: A3
Prepared By: SPUD
Printing Date: November 12, 2015
File: SDCP2012_SFHMxd



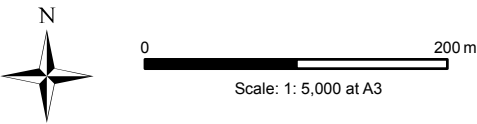
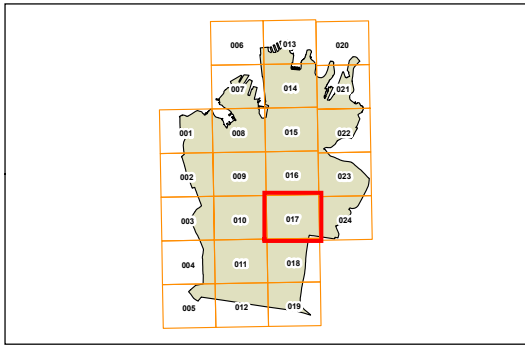
Randwick City Council



Sydney Development Control Plan 2012

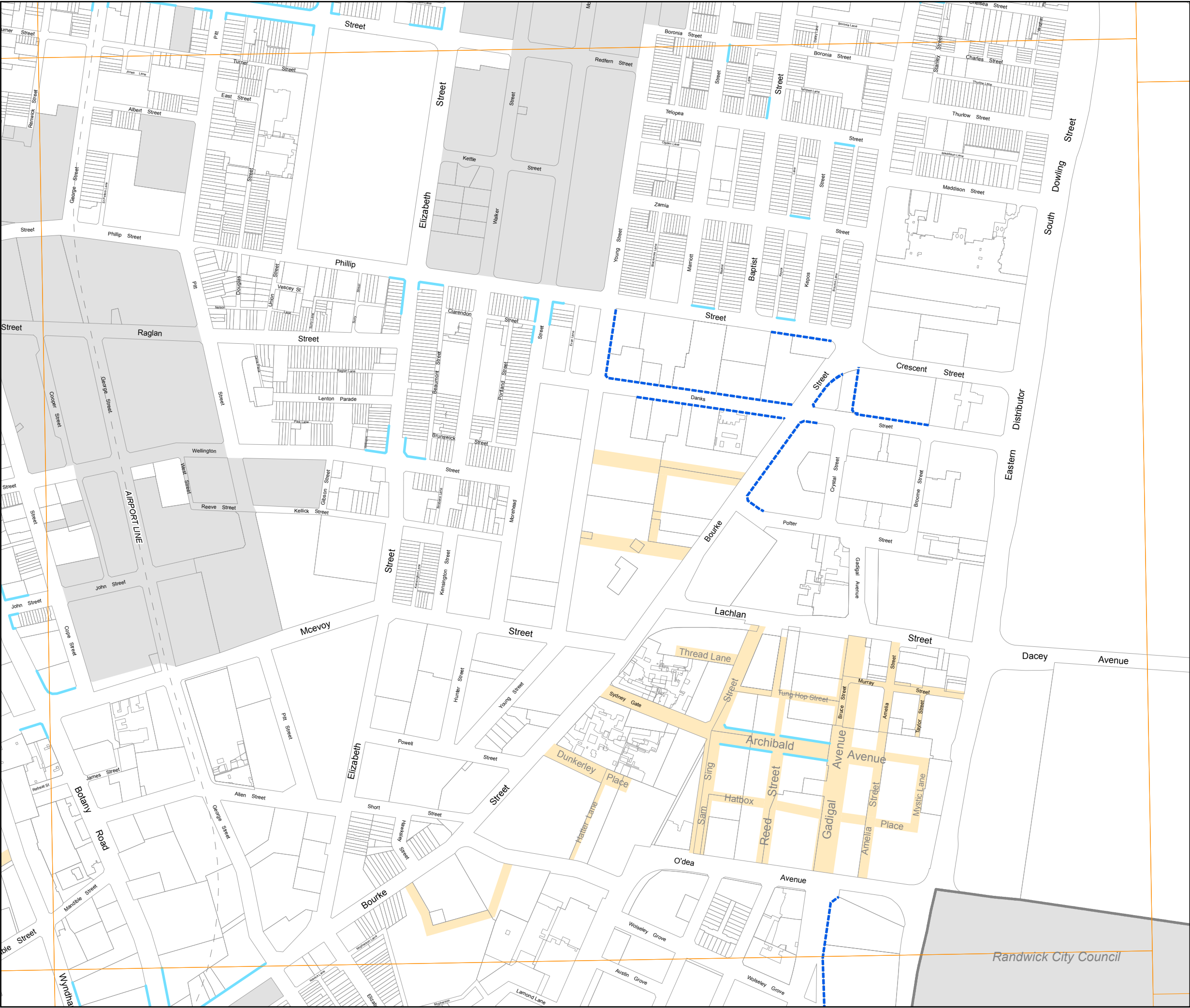
Footpath awnings and colonnades map Sheet 017

- Legend**
- Awning over entries
 - Colonnades
 - Continuous awning
 - Land excluded from this DCP



Copyright ©2015 City of Sydney Council. All Rights Reserved
Copyright ©2015 Land and Property Information. All Rights Reserved. This map has been compiled from various sources and the publisher and/or contributors accept no responsibility for any injury, loss or damage arising from the use, error or omissions therein. While all care is taken to ensure a high degree of accuracy, users are invited to notify Council's GIS Group of any map discrepancies. No part of this map may be reproduced without written permission.

Projection: MGA Zone 56
Datum: GDA94
Paper Size: A3
Prepared By: SPUD
Printing Date: November 11, 2015
File: SDCP2012_FAC.mxd






Randwick City Council

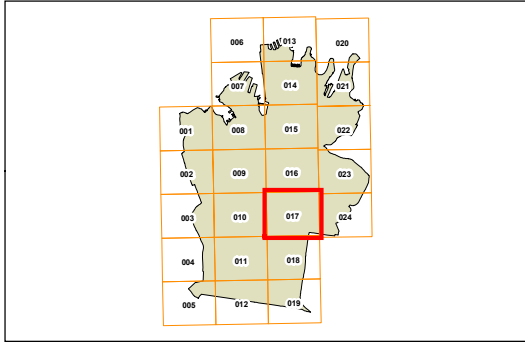


Sydney Development Control Plan 2012

Pedestrian priority map Sheet 017

Legend

-  New vehicle access restricted
-  New vehicle access not preferred
-  Land excluded from this DCP



0 200 m
Scale: 1: 5,000 at A3

Copyright ©2015 City of Sydney Council. All Rights Reserved.
Copyright ©2015 Land and Property Information, All Rights Reserved. This map has been compiled from various sources and the publisher and/or contributors accept no responsibility for any injury, loss or damage arising from the use, error or omissions therein. While all care is taken to ensure a high degree of accuracy, users are invited to notify Council's GIS Group of any map discrepancies. No part of this map may be reproduced without written permission.

Projection: MGA Zone 56
Datum: GDA94
Paper Size: A3
Prepared By: SPUD
Printing Date: November 12, 2015
File: SDCP2012_PP.mxd

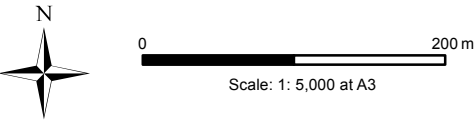
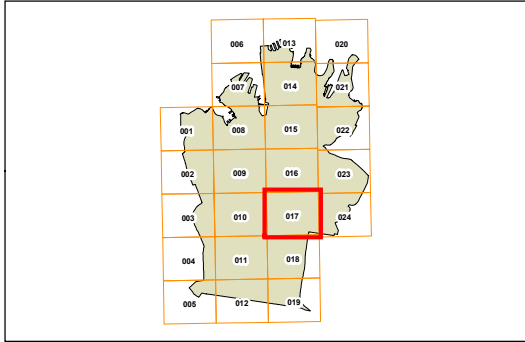




Sydney Development Control Plan 2012

Proposed open space map Sheet 017

- Legend**
- Required open space
 - Liveable green network (linear park)
 - Proposed streets
 - Proposed lane
 - Land excluded from this DCP



Copyright ©2015 City of Sydney Council. All Rights Reserved.
Copyright ©2015 Land and Property Information, All Rights Reserved. This map has been compiled from various sources and the publisher and/or contributors accept no responsibility for any injury, loss or damages arising from the use, error or omissions therein. While all care is taken to ensure a high degree of accuracy, users are invited to notify Council's GIS Group of any map discrepancies. No part of this map may be reproduced without written permission.

Projection: MGA Zone 56
Datum: GDA94
Paper Size: A3
Prepared By: SPUD
Printing Date: November 12, 2015
File: SDCP2012_POS.mxd



Randwick City Council

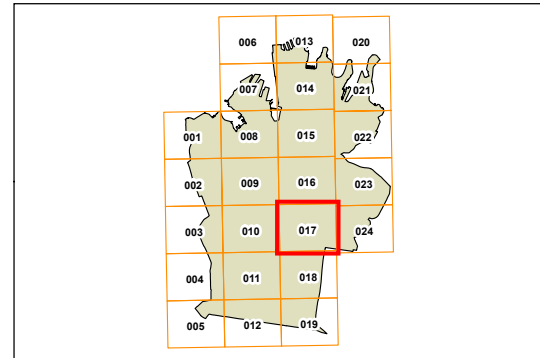


Sydney Development Control Plan 2012

Public domain setbacks map Sheet 017

Legend

- A 0.5m Setback - Footpath widening
- B 1.2m Setback - Footpath widening
- C 1.4m Setback - Footpath widening
- D 1.5m Setback - Footpath widening
- E 2m Setback - Footpath widening
- F 2.4m Setback - Footpath widening
- G 2.9m Setback - Footpath widening
- H 3m Setback - Footpath widening
- I 3.2m Setback - Footpath widening
- J 4m Setback - Footpath widening
- K 6.4m Footpath widening / Landscape setback
- L Footpath widening varying width
- 3m Landscape setback
- 10m Landscape setback
- 12.5m Landscape setback
- Landscape setback varying width
- 10m Setback - Liveable Green Network
- Liveable Green Network varying width
- Water channel open space link
- Dedication - Roads and Maritime Services
- Proposed streets
- Land excluded from this DCP



0 200 m
Scale: 1: 5,000 at A3

Copyright ©2015 City of Sydney Council. All Rights Reserved
Copyright ©2015 Land and Property Information. All Rights Reserved. This map has been compiled from various sources and the publisher and/or contributors accept no responsibility for any injury, loss or damages arising from the use, error or omissions therein. While all care is taken to ensure a high degree of accuracy, users are invited to notify Council's GIS Group of any map discrepancies. No part of this map may be reproduced without written permission.

Projection: MGA Zone 56
Datum: GDA94
Paper Size: A3
Prepared By: SPUD
Printing Date: December 7, 2015
File: SDCP2012_PDS.mxd



Randwick City Council

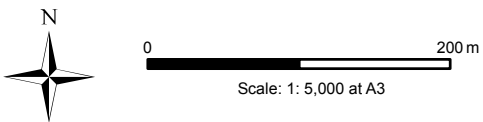
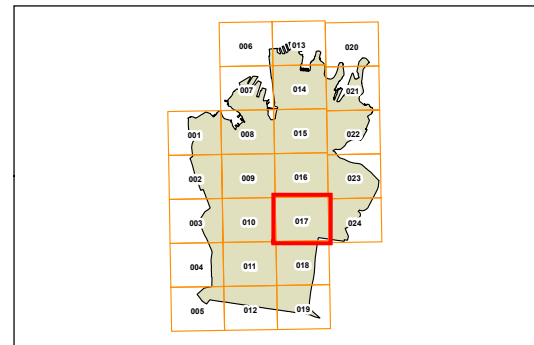


Sydney Development Control Plan 2012

Stormwater management map Sheet 017

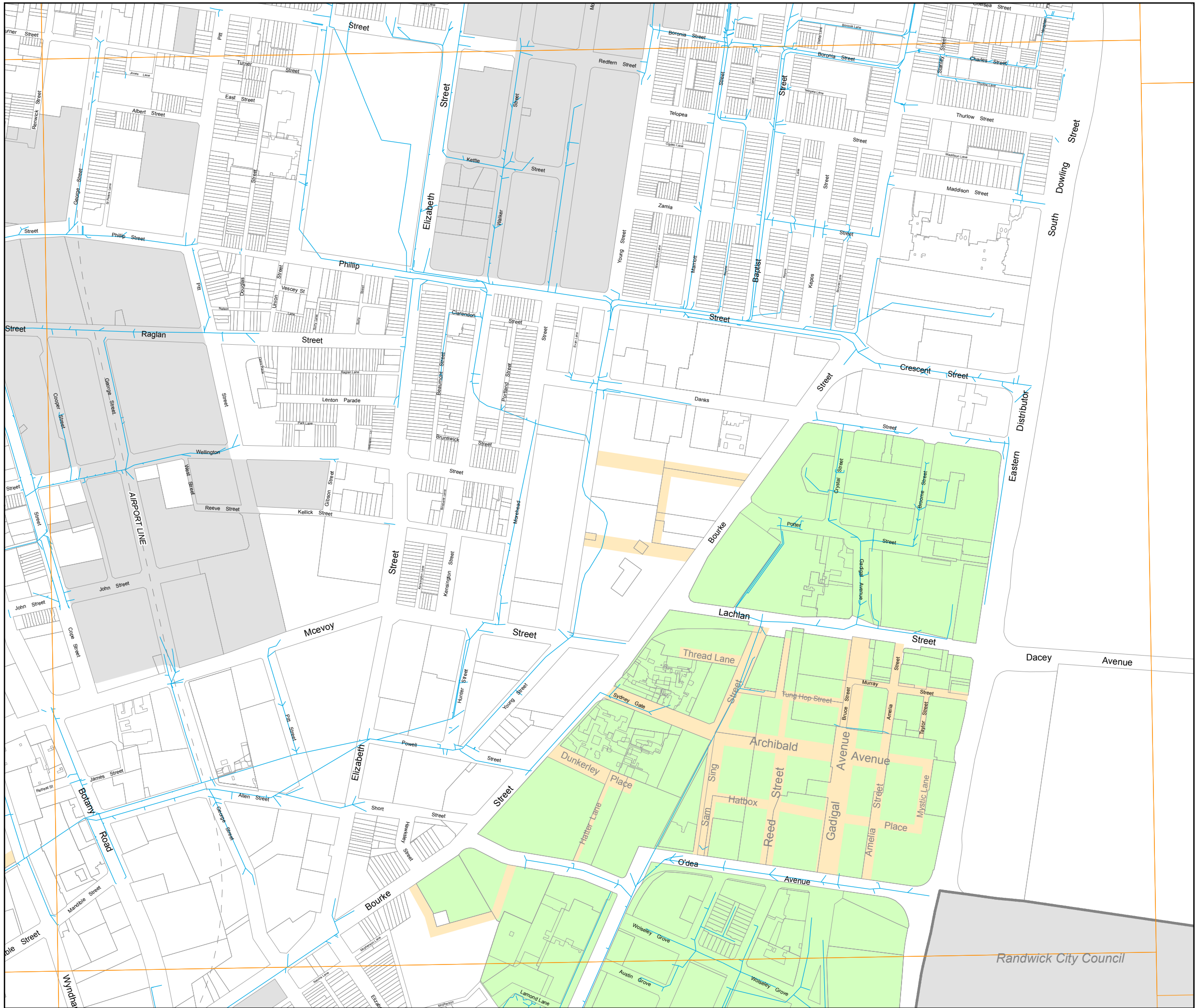
Legend

- Fowlers Creek catchment
- Site where stormwater detention is integrated with and/or dedicated open space
- Major drainage lines (position indicative only)
- Proposed streets
- Proposed lane
- Land excluded from this DCP



Copyright ©2015 City of Sydney Council. All Rights Reserved.
Copyright ©2015 Land and Property Information, All Rights Reserved. This map has been compiled from various sources and the publisher and/or contributors accept no responsibility for any injury, loss or damages arising from the use, error or omissions therein. While all care is taken to ensure a high degree of accuracy, users are invited to notify Council's GIS Group of any map discrepancies. No part of this map may be reproduced without written permission.

Projection: MGA Zone 56
Datum: GDA94
Paper Size: A3
Prepared By: SP/UD
Printing Date: December 1, 2015
File: SDCP2012_SM.mxd



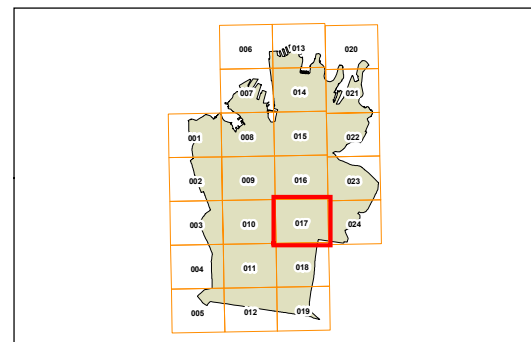


Sydney Development Control Plan 2012

Streets and lanes map Sheet 017

Legend

- Proposed streets
- Proposed lane
- Central Sydney existing lane
- Land excluded from this DCP



0 200 m
Scale: 1: 5,000 at A3

Copyright ©2015 City of Sydney Council. All Rights Reserved.
Copyright ©2015 Land and Property Information, All Rights Reserved. This map has been compiled from various sources and the publisher and/or contributors accept no responsibility for any injury, loss or damage arising from the use, error or omissions therein. While all care is taken to ensure a high degree of accuracy, users are invited to notify Council's GIS Group of any map discrepancies. No part of this map may be reproduced without written permission.

Projection: MGA Zone 56
Datum: GDA94
Paper Size: A3
Prepared By: SPUD
Printing Date: November 12, 2015
File: SDCP2012_SL.mxd

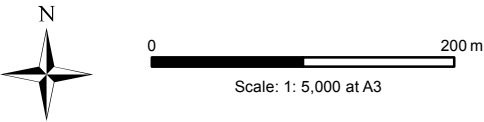
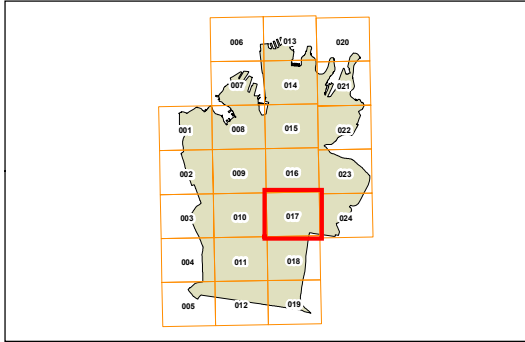




Sydney Development Control Plan 2012

Through site links map Sheet 017

- Legend**
- Existing above & underground through site link
 - Existing through site link
 - Existing underground through site link
 - Proposed through site link
 - Liveable green network
 - Proposed streets
 - Proposed lane
 - Land excluded from this DCP



Copyright ©2015 City of Sydney Council. All Rights Reserved.
Copyright ©2015 Land and Property Information, All Rights Reserved. This map has been compiled from various sources and the publisher and/or contributors accept no responsibility for any injury, loss or damage arising from the use, error or omissions therein. While all care is taken to ensure a high degree of accuracy, users are invited to notify Council's GIS Group of any map discrepancies. No part of this map may be reproduced without written permission.

Projection: MGA Zone 56
Datum: GDA94
Paper Size: A3
Prepared By: SPUD
Printing Date: November 12, 2015
File: SDCP2012_TSL.mxd

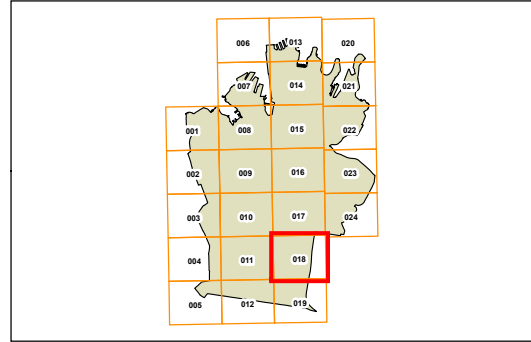




Sydney Development Control Plan 2012

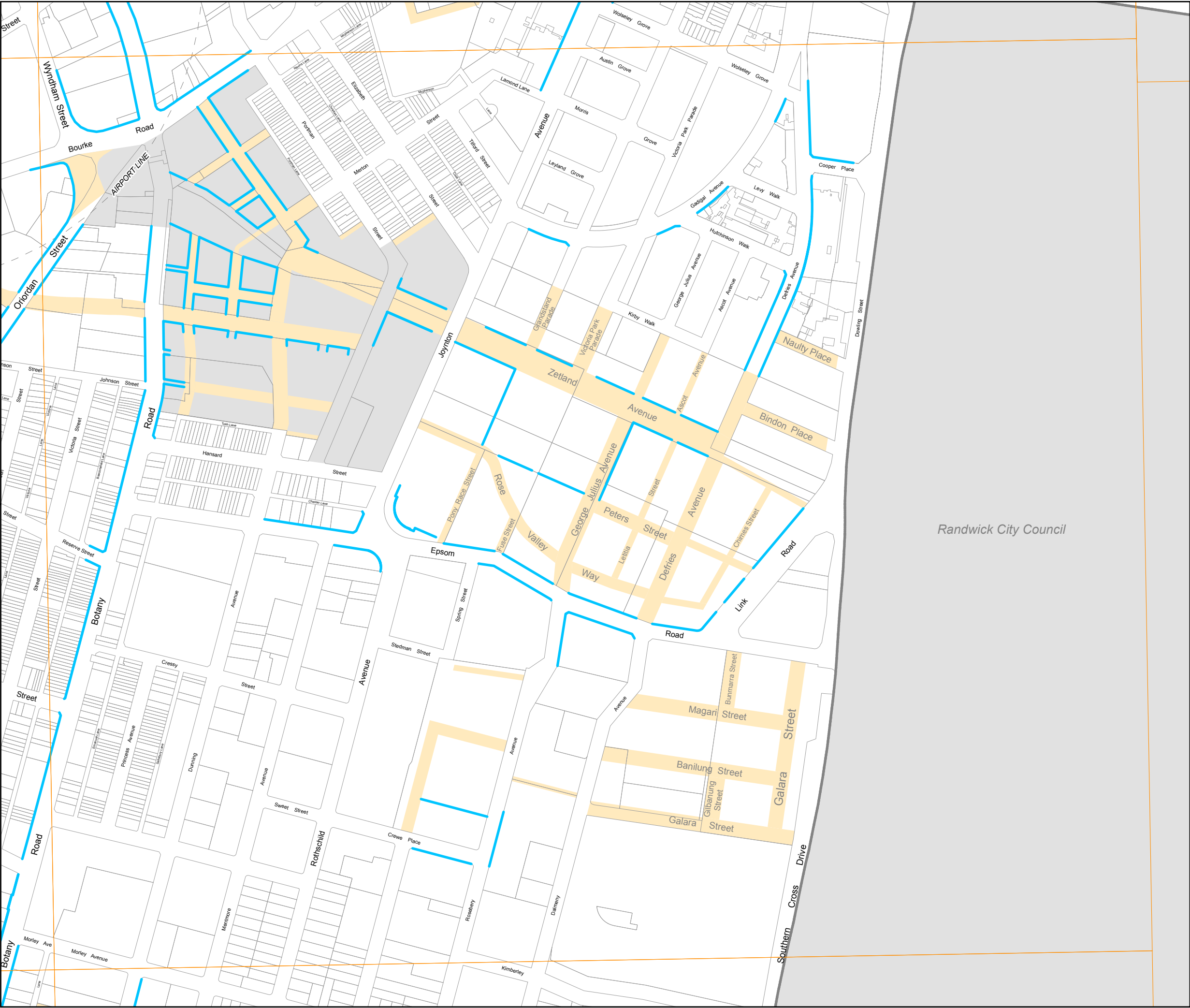
Active frontages map Sheet 018

- Legend**
- Active frontages
 - Proposed lane
 - Proposed streets
 - Land excluded from this DCP



Copyright ©2015 City of Sydney Council. All Rights Reserved
Copyright ©2015 Land and Property Information. All Rights Reserved. This map has been compiled from various sources and the publisher and/or contributors accept no responsibility for any injury, loss or damages arising from the use, error or omissions therein. While all care is taken to ensure a high degree of accuracy, users are invited to notify Council's GIS Group of any map discrepancies. No part of this map may be reproduced without written permission.

Projection: MGA Zone 56
Datum: GDA94
Paper Size: A3
Prepared By: SPUD
Printing Date: November 11, 2015
File: SDCP2012_AF.mxd



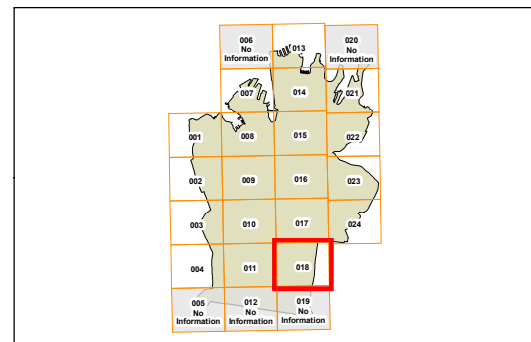


Sydney Development Control Plan 2012

Building contributions map Sheet 018

Legend

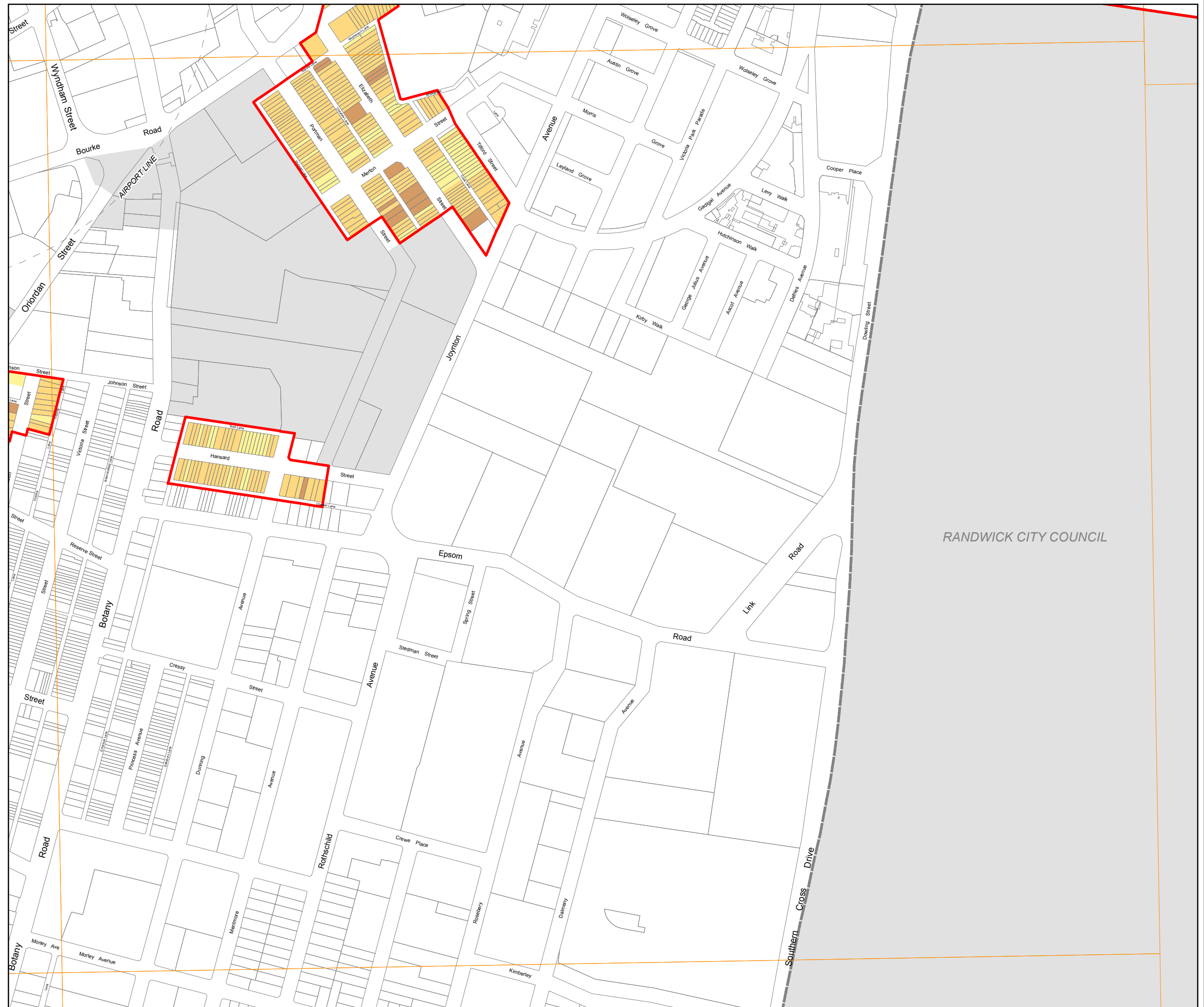
- Contributing
- Detracting
- Neutral
- Conservation Area - General (for information)
- Land excluded from this DCP



0 200 m
Scale: 1: 5,000 at A3

Copyright ©2014 City of Sydney Council. All Rights Reserved.
Copyright ©2014 Land and Property Information. All Rights Reserved.
This map has been compiled from various sources and the publisher and/or contributors accept no responsibility for any injury, loss or damage arising from the use, error or omissions therein. While all care is taken to ensure a high degree of accuracy, users are invited to notify Council's GIS Group of any map discrepancies. No part of this map may be reproduced without written permission.

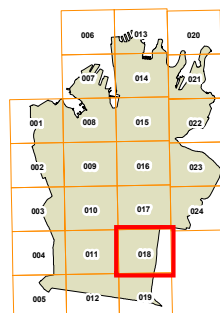
Projection: MGA Zone 56
Datum: GDA94
Paper Size: A3
Prepared By: SPUD
Printing Date: June 5, 2014
File: SDCP2012_BC.mxd



Height in storeys map
Sheet 018

Legend

-  1 Storey
 2 Storeys
 3 Storeys
 4 Storeys
 5 Storeys
 6 Storeys
 7 Storeys
 8 Storeys
 9 Storeys
 10 Storeys
 11 Storeys
 12 Storeys
 13 Storeys
 14 Storeys
 15 Storeys
 >15 Storeys
 Land excluded from this DCP

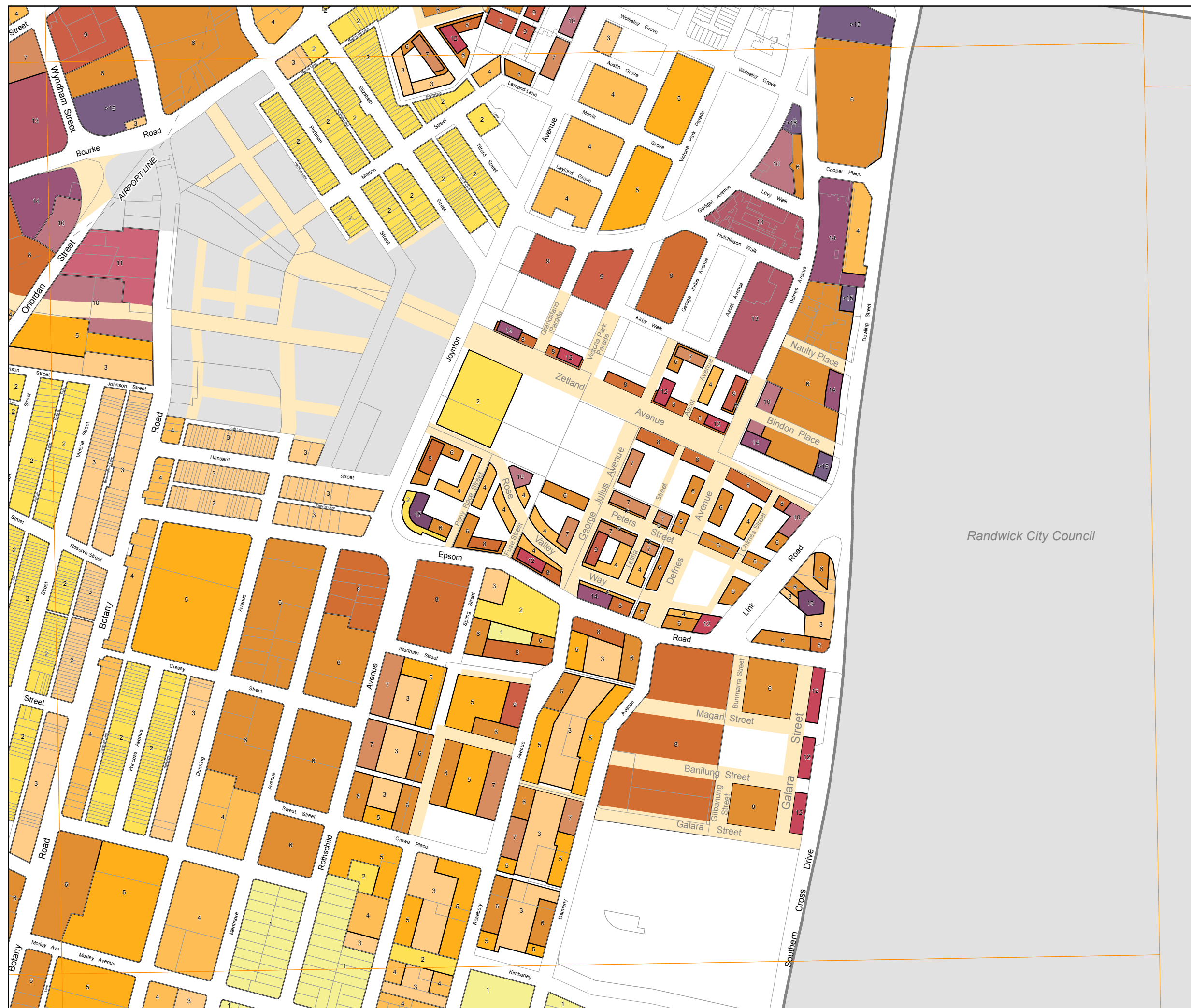


0 200 m
Scale: 1: 5,000 at A3

Copyright ©2015, City of Sydney Council. All Rights Reserved.
Copyright ©2015 Land and Property Information. All Rights Reserved.
This map has been compiled from various sources and the publisher and/or contributors accept no responsibility for any injury, loss or damage arising from the use, error or omissions therein. While all care is taken to ensure a high degree of accuracy, users are invited to notify Council of any Group of any map discrepancies. No part of this map may be reproduced without written permission.

Projection: MGA Zone 56
Datum: GDM84
Paper Size: A3
Prepared By: SPUD
Printing Date: November 30, 2015
File: SDCP2012_HOB_Stores.mxd

Projection: MGA Zone 56
Datum: GDA94
Paper Size: A3
Prepared By: SPUD
Printing Date: November 30, 2015
File: SDPCP2012_HOB_Storeys.mxd



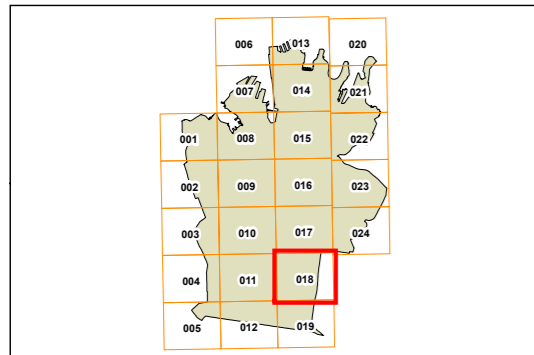


Sydney Development Control Plan 2012

Building setback and alignment map Sheet 018

Legend

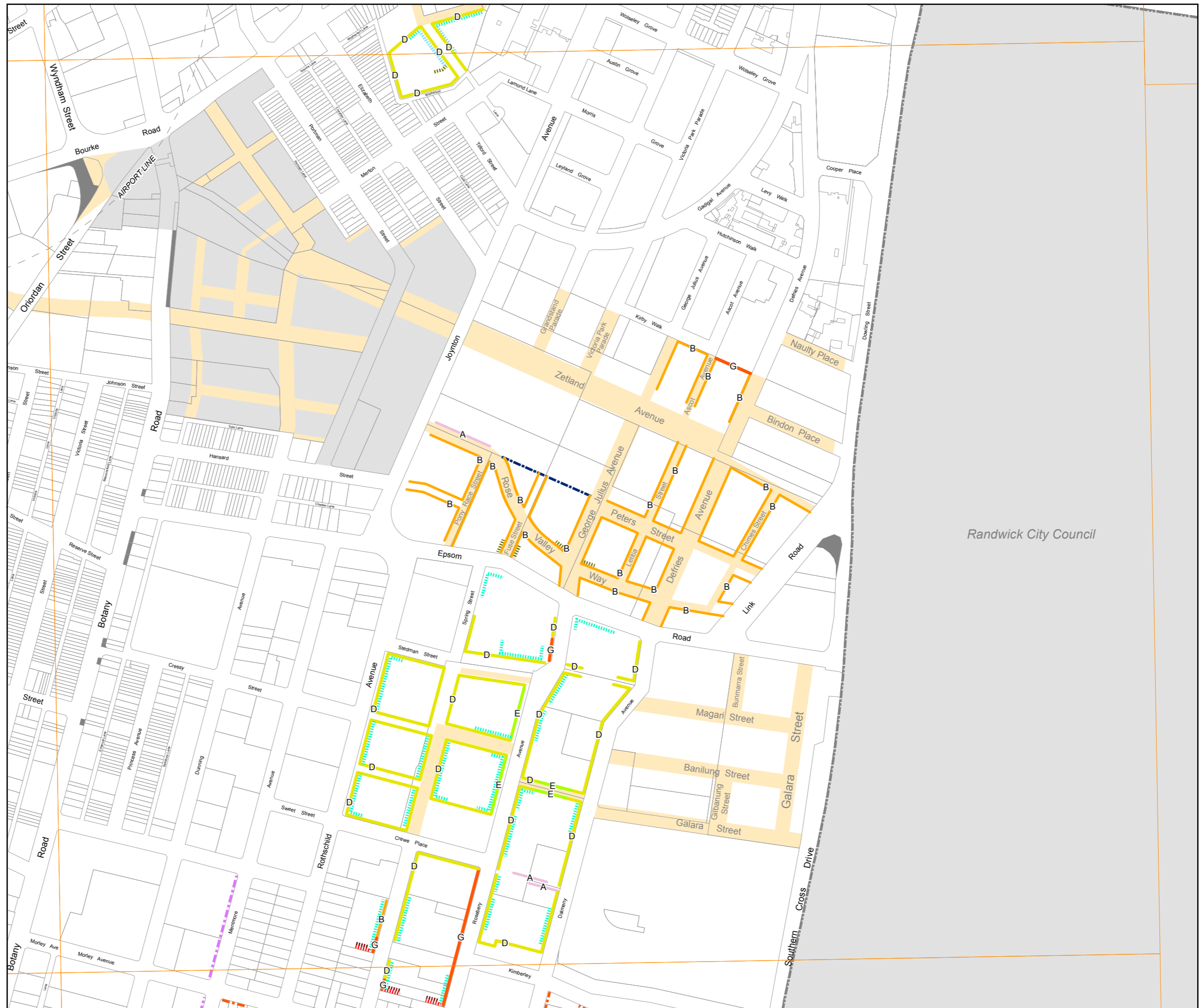
- 1.5m Primary setback
- 3m Primary setback
- 4m Primary setback
- 4m Build to alignment
- 6m Minimum setback
- 3m Active edge setback
- 3m Side setback
- 1m Upper level setback
- 3m Upper level setback
- 4m Upper level setback
- 6m Upper level setback
- A 1.5m Landscape setback
- B 2m Landscape setback
- C 2.5m Landscape setback
- D 3m Landscape setback
- E 4m Landscape setback
- F 5m Landscape setback
- G 6m Landscape setback
- H 10m Landscape setback (for public use)
- I 12m Landscape setback (for public use)
- Dedication - Roads and Maritime Services
- Land excluded from this DCP



0 200 m
Scale: 1: 5,000 at A3

Copyright ©2015 City of Sydney Council. All Rights Reserved
Copyright ©2015 Land and Property Information. All Rights Reserved. This map has been compiled from various sources and the publisher and/or contributors accept no responsibility for any injury, loss or damages arising from the use, error or omissions therein. While all care is taken to ensure a high degree of accuracy, users are invited to notify Council's GIS Group of any map discrepancies. No part of this map may be reproduced without written permission.

Projection: MGA Zone 56
Datum: GDA94
Paper Size: A3
Prepared By: SPUD
Printing Date: December 7, 2015
File: SDCP2012_BSA.mxd



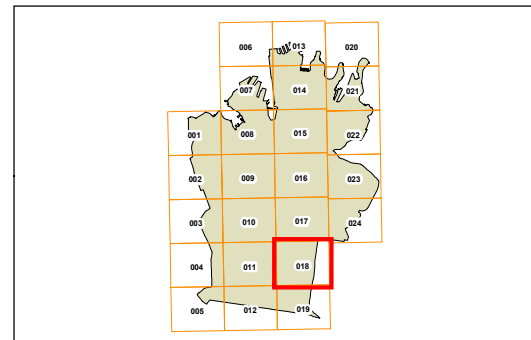


Sydney Development Control Plan 2012

Building street frontage height in storeys map Sheet 018

Legend

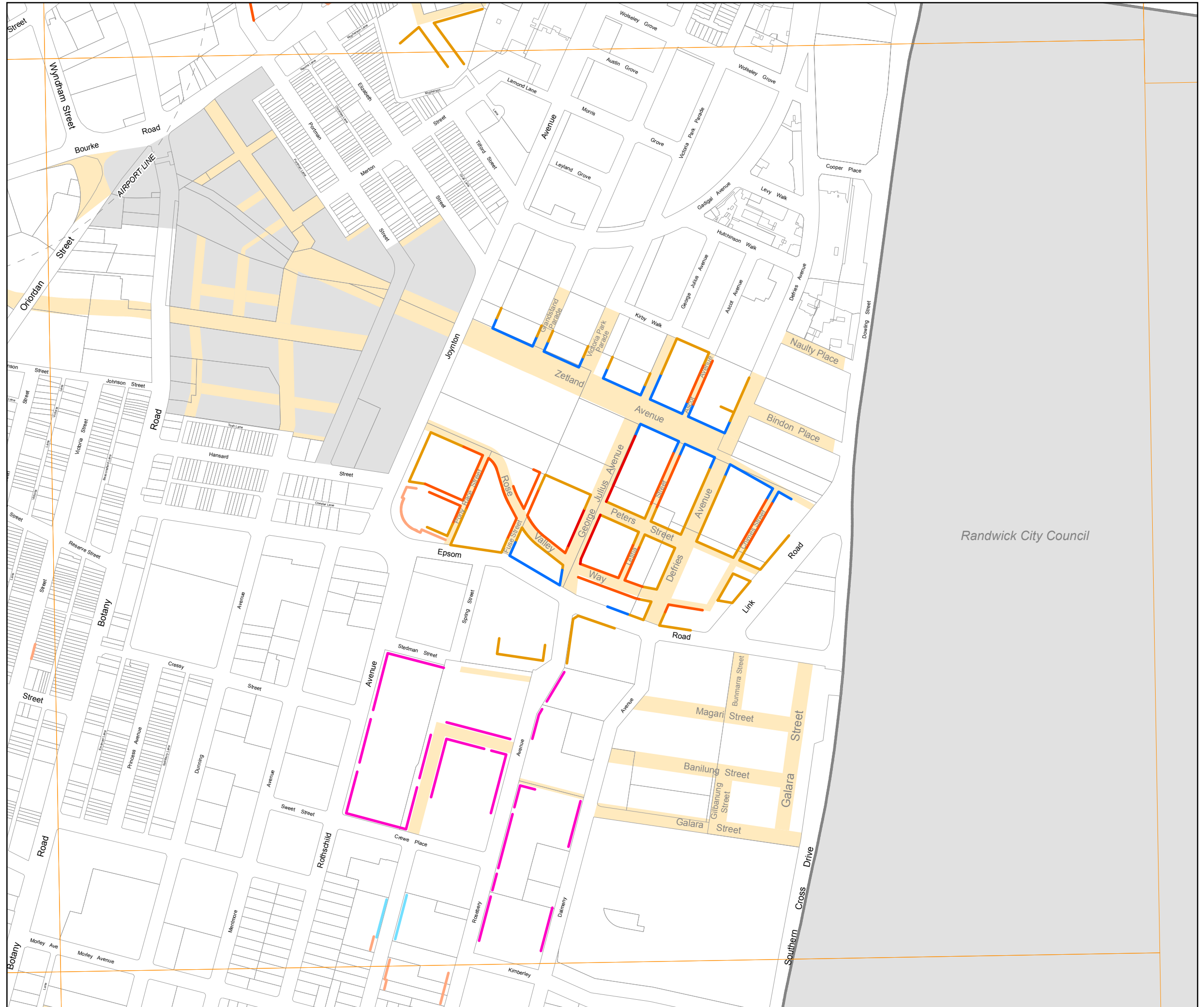
- 1 Storey
- 2 Storeys
- 3 Storeys
- 4 Storeys
- 5 Storeys
- 6 Storeys
- 7 Storeys
- 8 Storeys
- 9 Storeys
- 10 Storeys
- Existing height
- Land excluded from this DCP



0 200 m
Scale: 1: 5,000 at A3

Copyright ©2015 City of Sydney Council. All Rights Reserved.
Copyright ©2015 Land and Property Information, All Rights Reserved. This map has been compiled from various sources and the publisher and/or contributors accept no responsibility for any injury, loss or damages arising from the use, error or omissions therein. While all care is taken to ensure a high degree of accuracy, users are invited to notify Council's GIS Group of any map discrepancies. No part of this map may be reproduced without written permission.

Projection: MGA Zone 56
Datum: GDA94
Paper Size: A3
Prepared By: SPUD
Printing Date: November 12, 2015
File: SDCP2012_SFHMxd

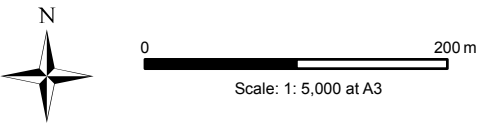
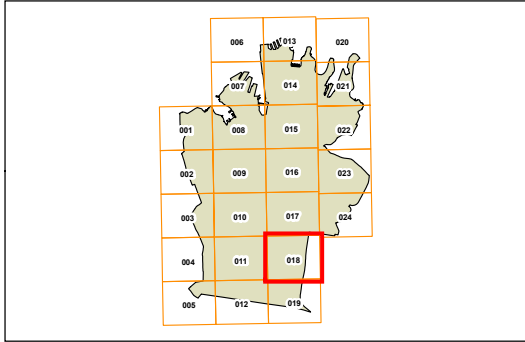




Sydney Development Control Plan 2012

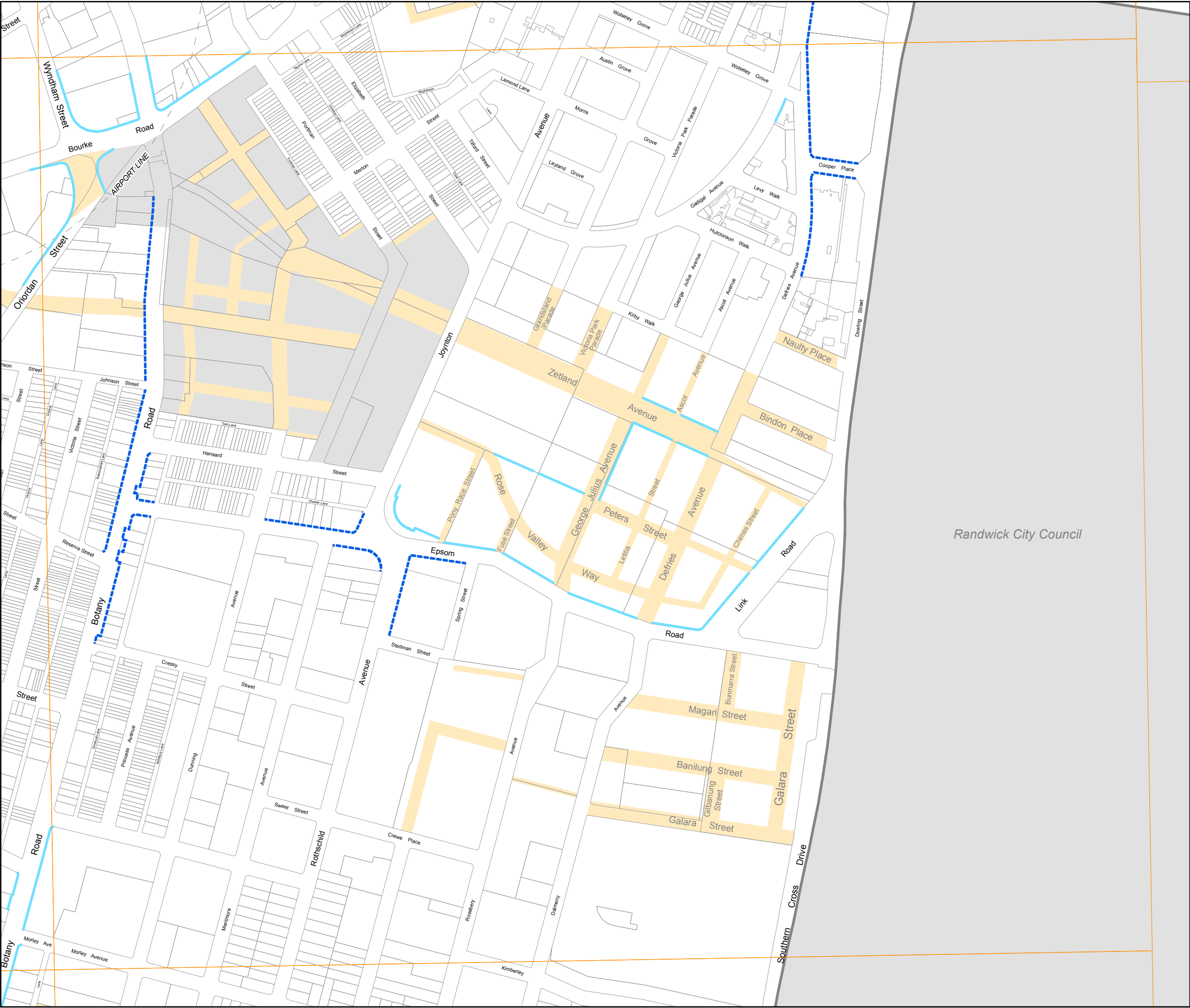
Footpath awnings and colonnades map Sheet 018

- Legend**
- Awning over entries
 - Colonnades
 - Continuous awning
 - Land excluded from this DCP



Copyright ©2015 City of Sydney Council. All Rights Reserved
Copyright ©2015 Land and Property Information. All Rights Reserved. This map has been compiled from various sources and the publisher and/or contributors accept no responsibility for any injury, loss or damages arising from the use, error or omissions therein. While all care is taken to ensure a high degree of accuracy, users are invited to notify Council's GIS Group of any map discrepancies. No part of this map may be reproduced without written permission.

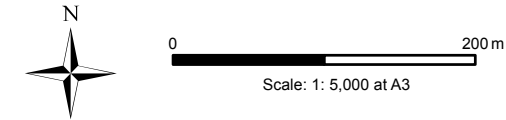
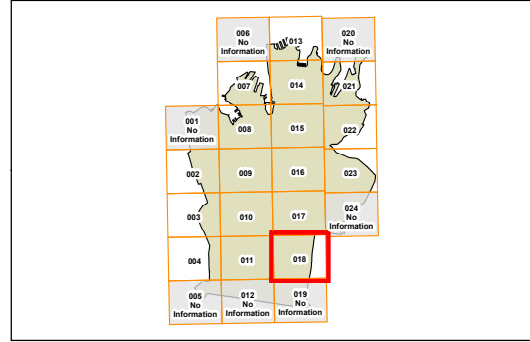
Projection: MGA Zone 56
Datum: GDA94
Paper Size: A3
Prepared By: SPUD
Printing Date: November 11, 2015
File: SDCP2012_FAC.mxd



Late night trading areas map Sheet 018

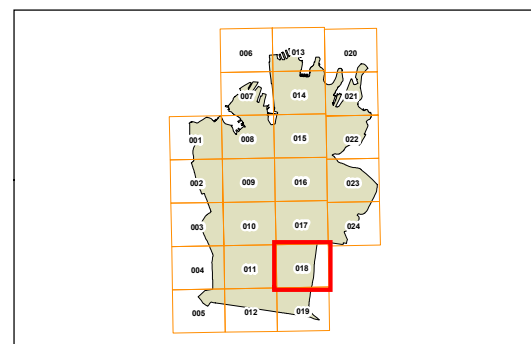
Legend

- City Living Areas
- Late Night Management Areas
- Local Centre Areas
- Land excluded from this DCP



Legend

- Required open space
- Liveable green network (linear park)
- Proposed streets
- Proposed lane
- Land excluded from this DCP



0 200 m

Scale: 1: 5,000 at A3

Copyright ©2015 City of Sydney Council. All Rights Reserved.
Copyright ©2015 Land and Property Information, All Rights Reserved.
This map has been compiled from various sources and the publisher and/or contributors accept no responsibility for any injury, loss or damage arising from the use, error or omissions therein. While all care is taken to ensure a high degree of accuracy, users are invited to notify Council's GIS Group of any map discrepancies. No part of this map may be reproduced without written permission.

Projection: MGA Zone 56
Datum: GDA94
Paper Size: A3
Prepared by: SPUD
Print Date: November 12, 2015
File: SDCP2012_POS.mxd

Projection: MGA Zone 56
Datum: GDA94
Paper Size: A3
Prepared By: SPUD
Printing Date: November 12, 2015
File: SDCP2012_POS.mxd



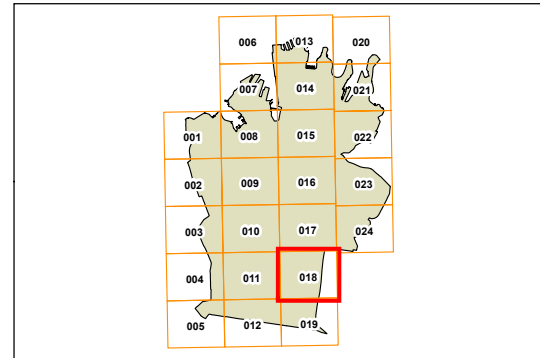


Sydney Development Control Plan 2012

Public domain setbacks map Sheet 018

Legend

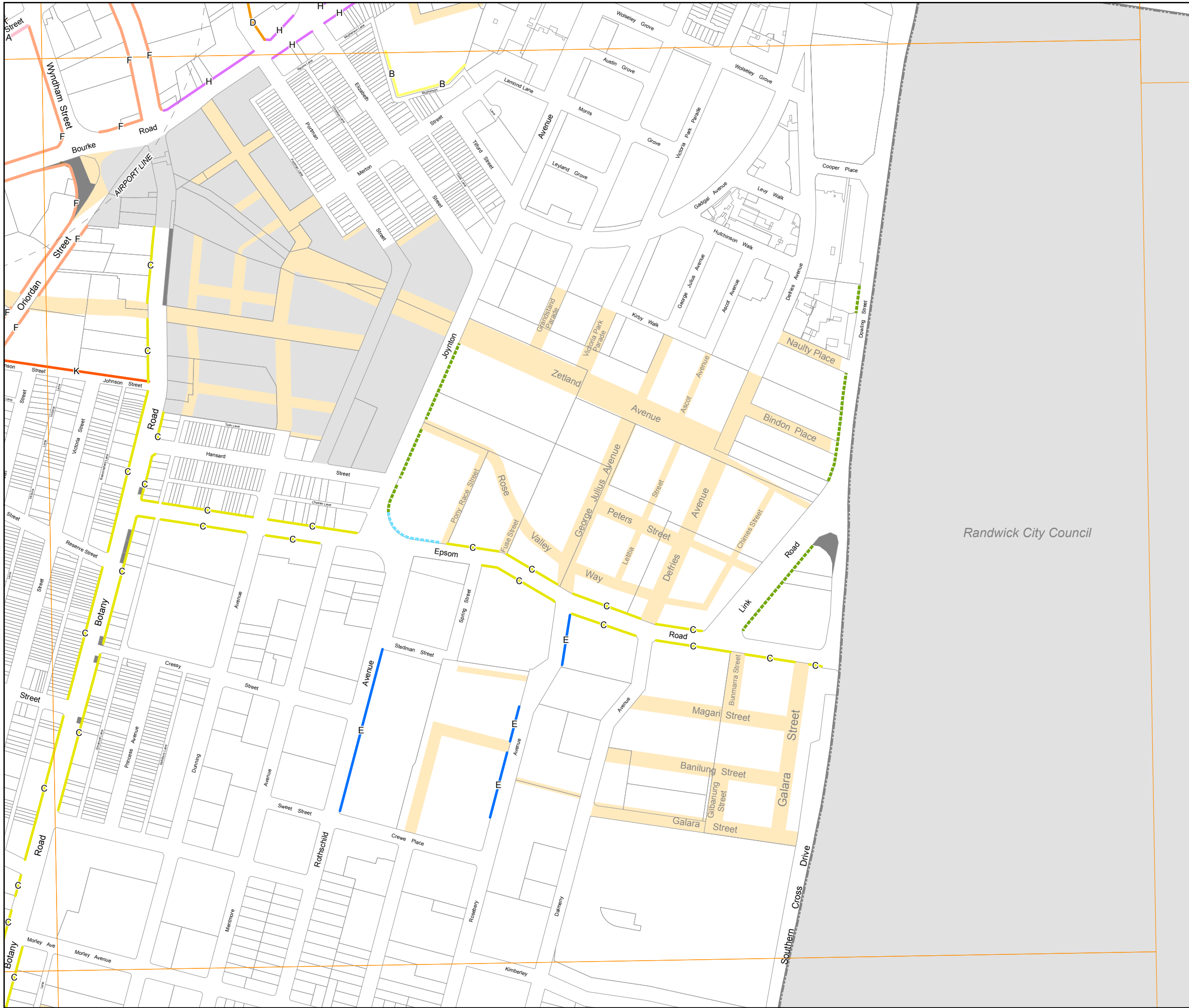
- A 0.5m Setback - Footpath widening
- B 1.2m Setback - Footpath widening
- C 1.4m Setback - Footpath widening
- D 1.5m Setback - Footpath widening
- E 2m Setback - Footpath widening
- F 2.4m Setback - Footpath widening
- G 2.9m Setback - Footpath widening
- H 3m Setback - Footpath widening
- I 3.2m Setback - Footpath widening
- J 4m Setback - Footpath widening
- K 6.4m Footpath widening / Landscape setback
- L Footpath widening varying width
- 3m Landscape setback
- 10m Landscape setback
- 12.5m Landscape setback
- Landscape setback varying width
- 10m Setback - Liveable Green Network
- Liveable Green Network varying width
- Water channel open space link
- Dedication - Roads and Maritime Services
- Proposed streets
- Land excluded from this DCP



0 200 m
Scale: 1 : 5,000 at A3

Copyright ©2015 City of Sydney Council. All Rights Reserved
Copyright ©2015 Land and Property Information. All Rights Reserved. This map has been compiled from various sources and the publisher and/or contributors accept no responsibility for any injury, loss or damages arising from the use, error or omissions therein. While all care is taken to ensure a high degree of accuracy, users are invited to notify Council's GIS Group of any map discrepancies. No part of this map may be reproduced without written permission.

Projection: MGA Zone 56
Datum: GDA94
Paper Size: A3
Prepared By: SPUD
Printing Date: December 7, 2015
File: SDCP2012_PDS.mxd



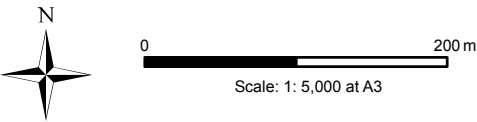
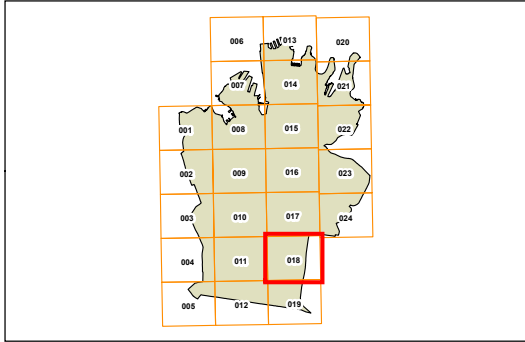


Sydney Development Control Plan 2012

Stormwater management map Sheet 018

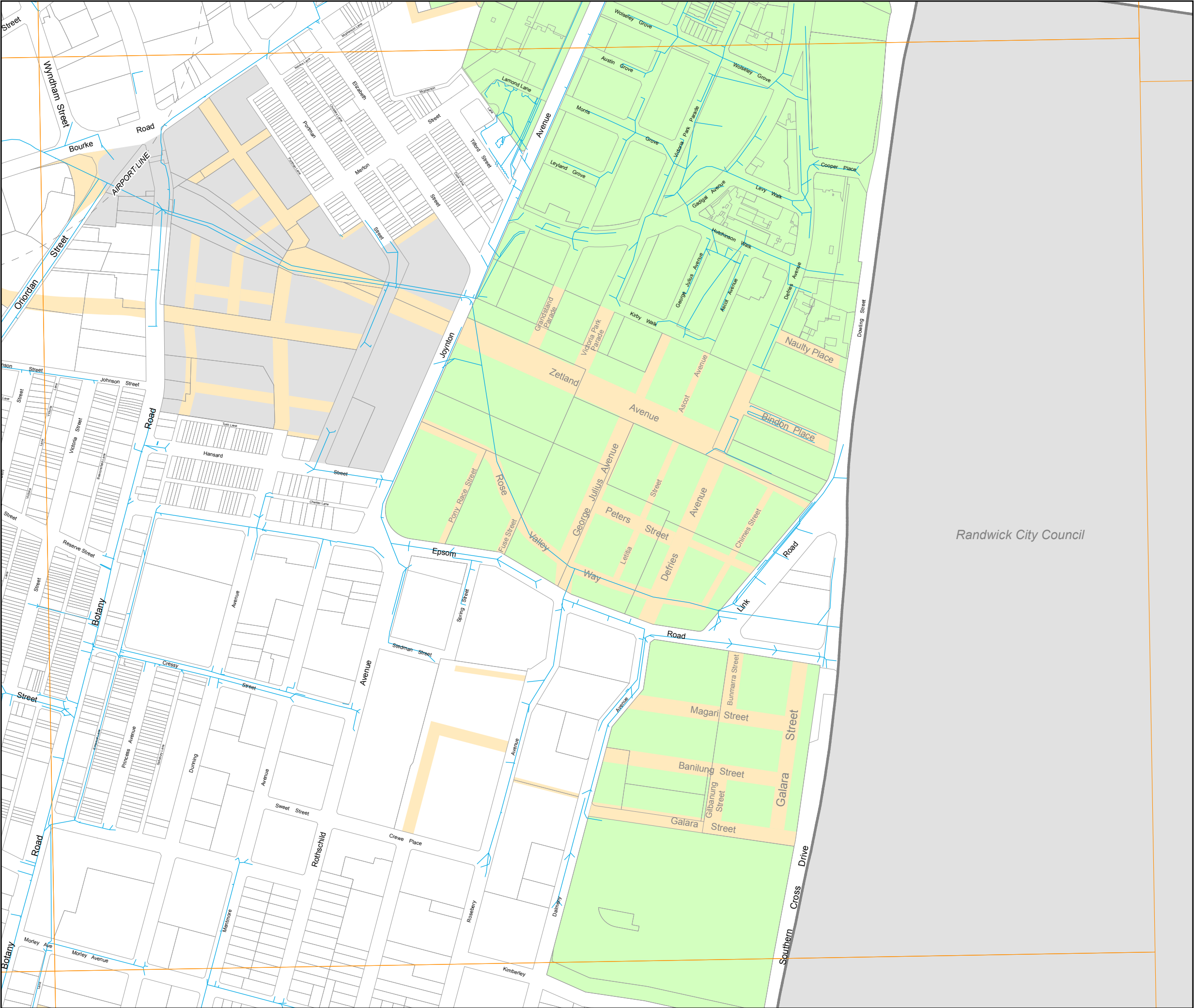
Legend

- Fowlers Creek catchment
- Site where stormwater detention is integrated with and/or dedicated open space
- Major drainage lines (position indicative only)
- Proposed streets
- Proposed lane
- Land excluded from this DCP



Copyright ©2015 City of Sydney Council. All Rights Reserved.
Copyright ©2015 Land and Property Information, All Rights Reserved. This map has been compiled from various sources and the publisher and/or contributors accept no responsibility for any injury, loss or damages arising from the use, error or omissions therein. While all care is taken to ensure a high degree of accuracy, users are invited to notify Council's GIS Group of any map discrepancies. No part of this map may be reproduced without written permission.

Projection: MGA Zone 56
Datum: GDA94
Paper Size: A3
Prepared By: SP/UD
Printing Date: December 1, 2015
File: SDCP2012_SM.mxd



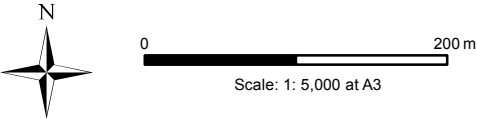
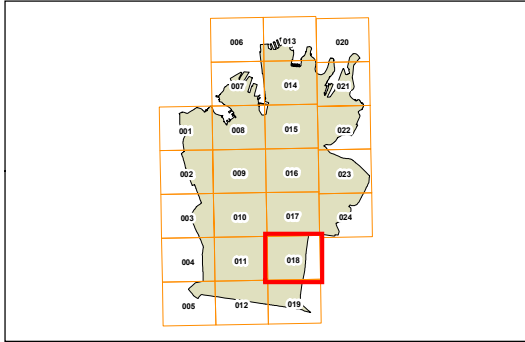


Sydney Development Control Plan 2012

Streets and lanes map Sheet 018

Legend

- Proposed streets
- Proposed lane
- Central Sydney existing lane
- Land excluded from this DCP



Copyright ©2015 City of Sydney Council. All Rights Reserved.
Copyright ©2015 Land and Property Information, All Rights Reserved. This map has been compiled from various sources and the publisher and/or contributors accept no responsibility for any injury, loss or damages arising from the use, error or omissions therein. While all care is taken to ensure a high degree of accuracy, users are invited to notify Council's GIS Group of any map discrepancies. No part of this map may be reproduced without written permission.

Projection: MGA Zone 56
Datum: GDA94
Paper Size: A3
Prepared By: SPUD
Printing Date: November 12, 2015
File: SDCP2012_SL.mxd

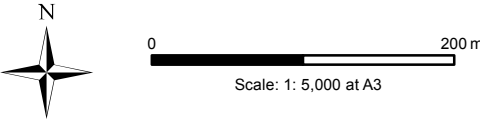
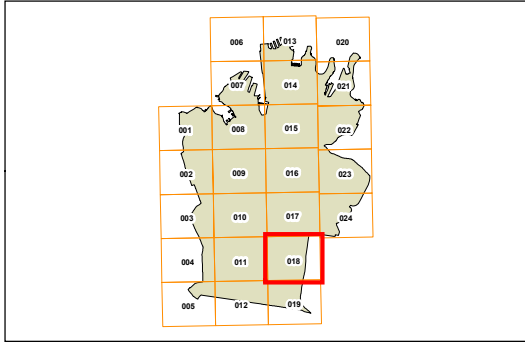




Sydney Development Control Plan 2012

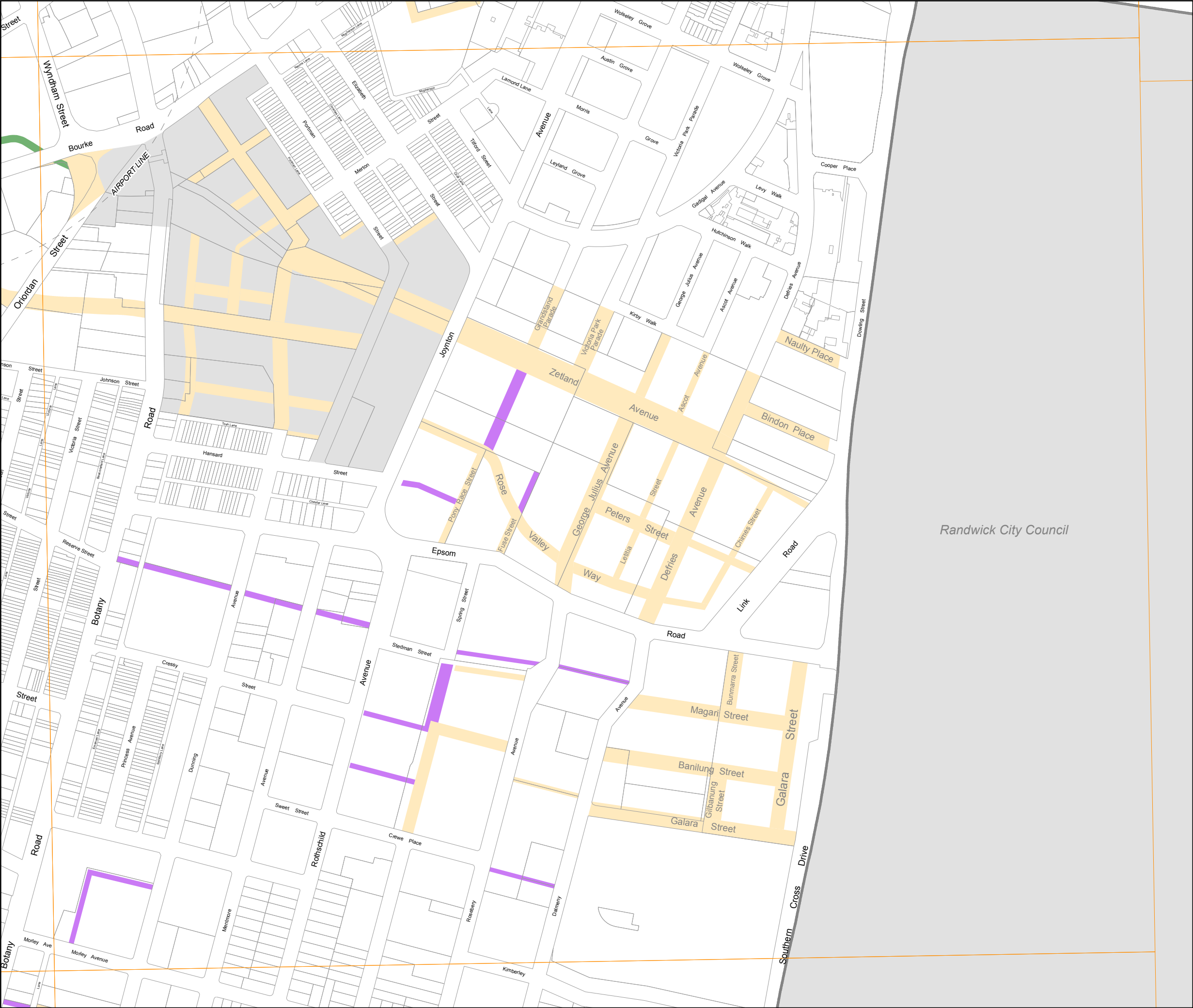
Through site links map Sheet 018

- Legend**
- Existing above & underground through site link
 - Existing through site link
 - Existing underground through site link
 - Proposed through site link
 - Liveable green network
 - Proposed streets
 - Proposed lane
 - Land excluded from this DCP



Copyright ©2015 City of Sydney Council. All Rights Reserved.
Copyright ©2015 Land and Property Information, All Rights Reserved. This map has been compiled from various sources and the publisher and/or contributors accept no responsibility for any injury, loss or damages arising from the use, error or omissions therein. While all care is taken to ensure a high degree of accuracy, users are invited to notify Council's GIS Group of any map discrepancies. No part of this map may be reproduced without written permission.

Projection: MGA Zone 56
Datum: GDA94
Paper Size: A3
Prepared By: SPUD
Printing Date: November 12, 2015
File: SDCP2012_TSL.mxd

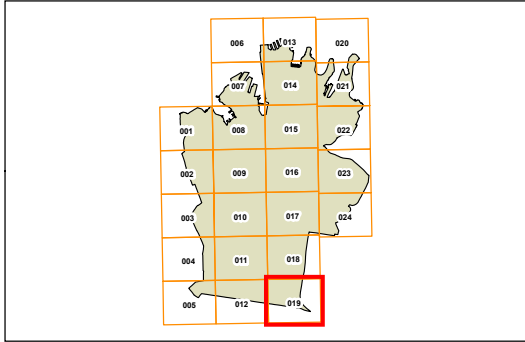




Sydney Development Control Plan 2012

Active frontages map Sheet 019

- Legend**
- Active frontages
 - Proposed lane
 - Proposed streets
 - Land excluded from this DCP



Copyright ©2015 City of Sydney Council. All Rights Reserved
Copyright ©2015 Land and Property Information. All Rights Reserved. This map has been compiled from various sources and the publisher and/or contributors accept no responsibility for any injury, loss or damage arising from the use, error or omissions therein. While all care is taken to ensure a high degree of accuracy, users are invited to notify Council's GIS Group of any map discrepancies. No part of this map may be reproduced without written permission.

Projection: MGA Zone 56
Datum: GDA94
Paper Size: A3
Prepared By: SPUD
Printing Date: September 22, 2015
File: SDCP2012_AF.mxd

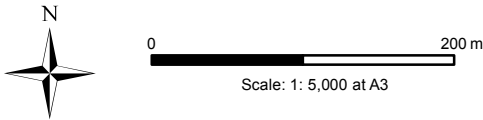
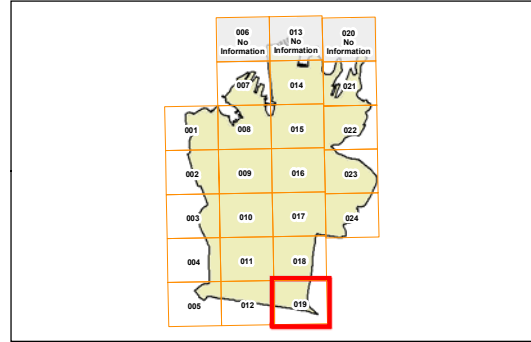




Sydney Development Control Plan 2012

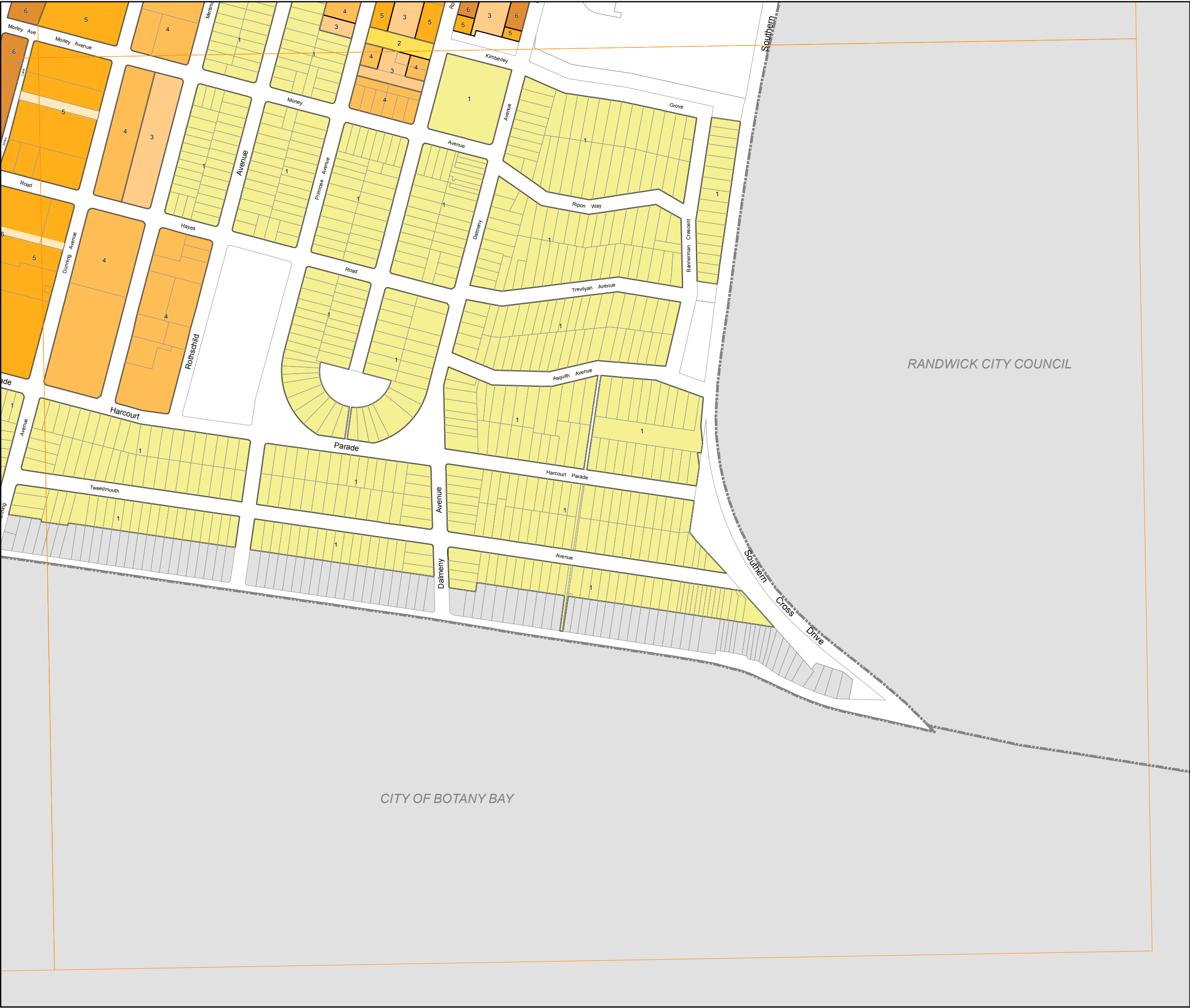
Height in storeys map Sheet 019

- Legend**
- 1 Storey
 - 2 Storeys
 - 3 Storeys
 - 4 Storeys
 - 5 Storeys
 - 6 Storeys
 - 7 Storeys
 - 8 Storeys
 - 9 Storeys
 - 10 Storeys
 - 11 Storeys
 - 12 Storeys
 - 13 Storeys
 - 14 Storeys
 - 15 Storeys
 - >15 Storeys
 - Land excluded from this DCP



Copyright ©2015 City of Sydney Council. All Rights Reserved.
Copyright ©2015 Land and Property Information, All Rights Reserved. This map has been compiled from various sources and the publisher and/or contributors accept no responsibility for any injury, loss or damage arising from the use, error or omissions therein. While all care is taken to ensure a high degree of accuracy, users are invited to notify Council's GIS Group of any map discrepancies. No part of this map may be reproduced without written permission.

Projection: MGA Zone 56
Datum: GDA94
Paper Size: A3
Prepared By: SPUD
Printing Date: July 14, 2015
File: SDCP2012_HOB_Storeys.mxd



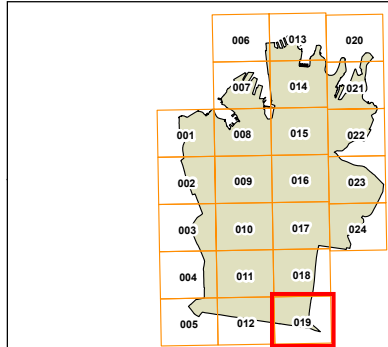


Sydney Development Control Plan 2012

Building setback and alignment map Sheet 019

Legend

- 1.5m Primary setback
- 3m Primary setback
- 4m Primary setback
- 4m Build to alignment
- 6m Minimum setback
- 3m Active edge setback
- 3m Side setback
- 1m Upper level setback
- 3m Upper level setback
- 4m Upper level setback
- 6m Upper level setback
- A 1.5m Landscape setback
- B 2m Landscape setback
- C 2.5m Landscape setback
- D 3m Landscape setback
- E 4m Landscape setback
- F 5m Landscape setback
- G 6m Landscape setback
- H 10m Landscape setback (for public use)
- I 12m Landscape setback (for public use)
- Dedication - Roads and Maritime Services
- Land excluded from this DCP



0 200 m
Scale: 1: 5,000 at A3

Copyright ©2015 City of Sydney Council. All Rights Reserved
Copyright ©2015 Land and Property Information. All Rights Reserved. This map has been compiled from various sources and the publisher and/or contributors accept no responsibility for any injury, loss or damages arising from the use, error or omissions therein. While all care is taken to ensure a high degree of accuracy, users are invited to notify Council's GIS Group of any map discrepancies. No part of this map may be reproduced without written permission.

Projection: MGA Zone 56
Datum: GDA94
Paper Size: A3
Prepared By: SPUD
Printing Date: December 7, 2015
File: SDCP2012_BSA.mxd



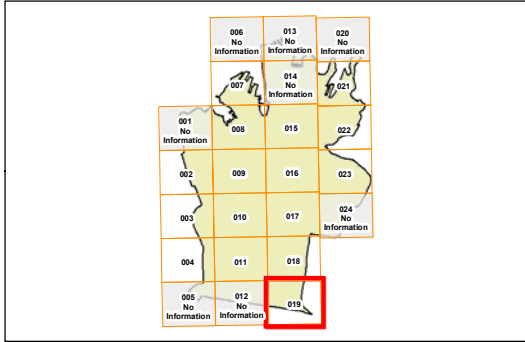


Sydney Development Control Plan 2012

Building street frontage height in storeys map Sheet 019

Legend

- 1 Storey
- 2 Storeys
- 3 Storeys
- 4 Storeys
- 5 Storeys
- 6 Storeys
- 7 Storeys
- 8 Storeys
- 9 Storeys
- 10 Storeys
- Existing height
- Land excluded from this DCP



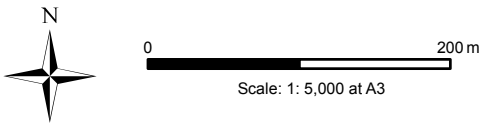
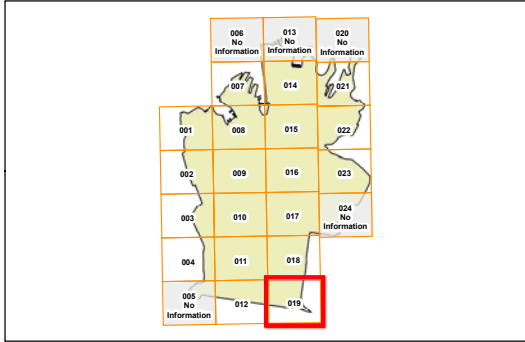
0 200 m
Scale: 1: 5,000 at A3



Sydney Development Control Plan 2012

Footpath awnings and colonnades map Sheet 019

- Legend**
- Awning over entries
 - Colonnades
 - Continuous awning
 - Land excluded from this DCP



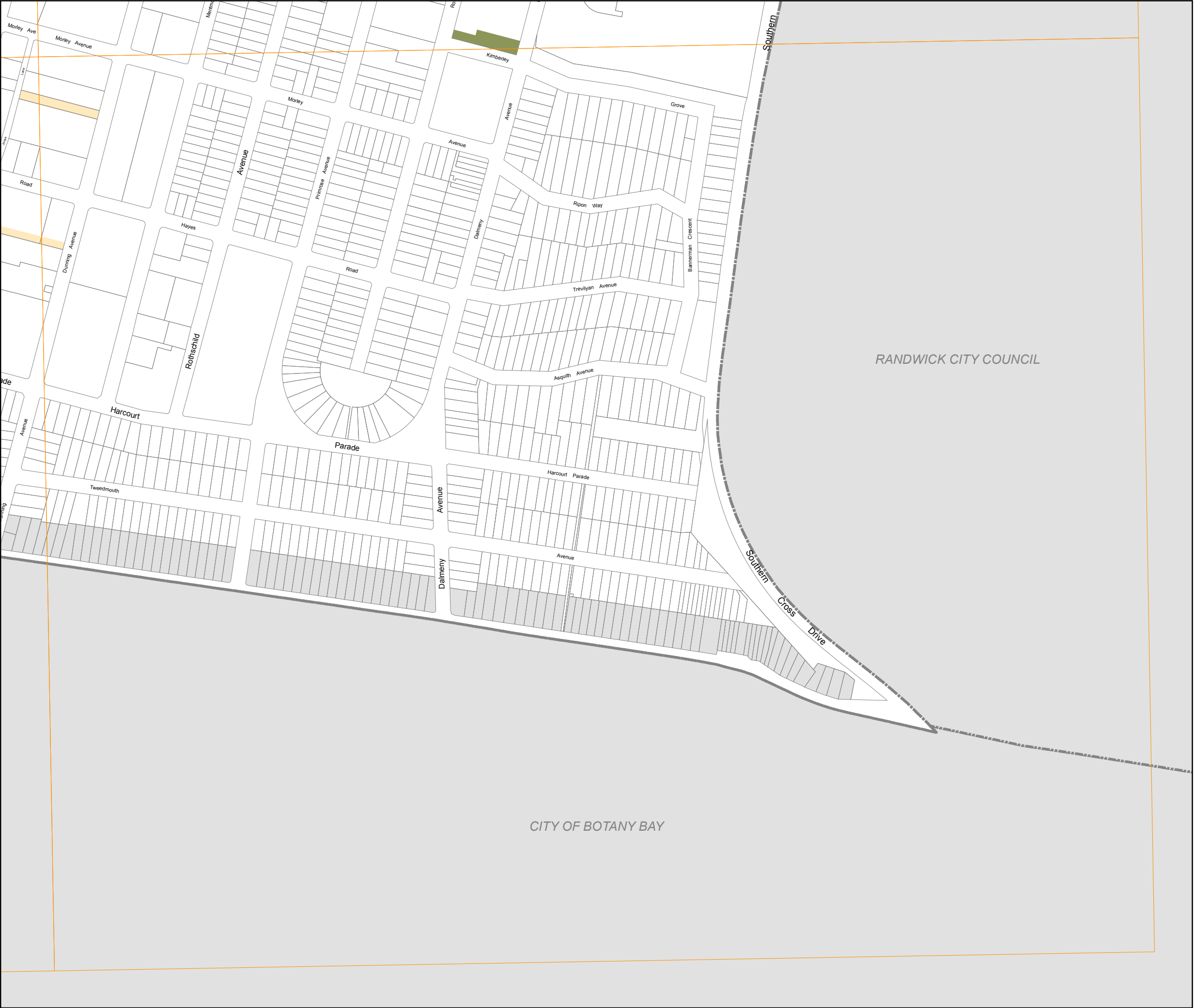


Sydney Development Control Plan 2012

Proposed open space map Sheet 019

Legend

- Required open space
- Liveable green network (linear park)
- Proposed streets
- Proposed lane
- Land excluded from this DCP



006	No Information	013	No Information	020	No Information
007	No Information	014	No Information	021	No Information
001	No Information	008	No Information	022	No Information
002	No Information	009	No Information	023	No Information
003	No Information	010	No Information	024	No Information
004	No Information	011	No Information	018	No Information
005	No Information	012	No Information	019	No Information



0 200 m
Scale: 1: 5,000 at A3

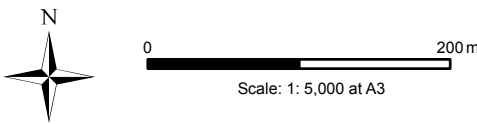
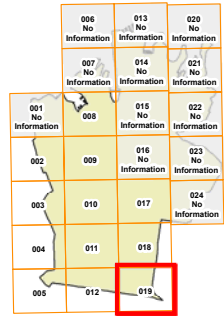


Sydney Development Control Plan 2012

Stormwater management map Sheet 019

Legend

- Fowlers Creek catchment
- Site where stormwater detention is integrated with and/or dedicated open space
- Major drainage lines (position indicative only)
- Proposed streets
- Proposed lane
- Land excluded from this DCP



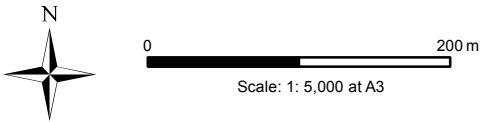
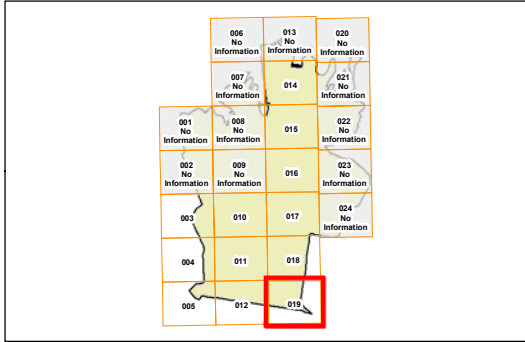


Sydney Development Control Plan 2012

Streets and lanes map Sheet 019

Legend

- Proposed streets
- Proposed lane
- Central Sydney existing lane
- Land excluded from this DCP



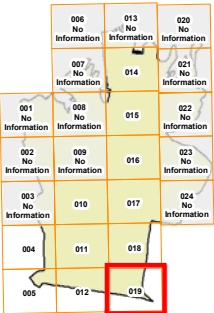


Sydney Development Control Plan 2012

Through site links map Sheet 019

Legend

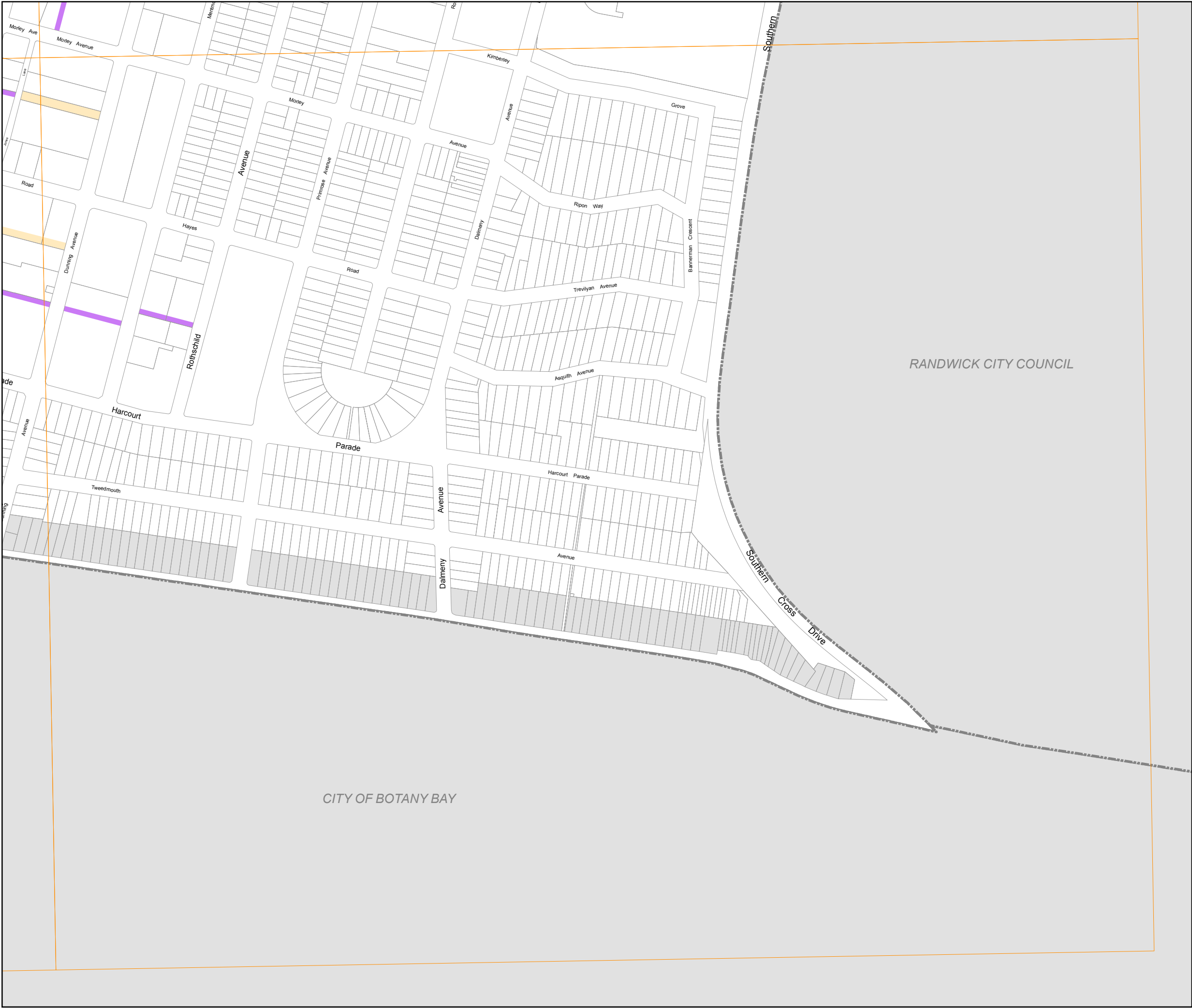
- Existing above & underground through site link
- Existing through site link
- Existing underground through site link
- Proposed through site link
- Liveable green network
- Proposed streets
- Proposed lane
- Land excluded from this DCP



0 200 m
Scale: 1: 5,000 at A3

Copyright ©2015 City of Sydney Council. All Rights Reserved
Copyright ©2015 Land and Property Information, All Rights Reserved. This map has been compiled from various sources and the publisher and/or contributors accept no responsibility for any injury, loss or damages arising from the use, error or omissions therein. While all care is taken to ensure a high degree of accuracy, users are invited to notify Council's GIS Group of any map discrepancies. No part of this map may be reproduced without written permission.

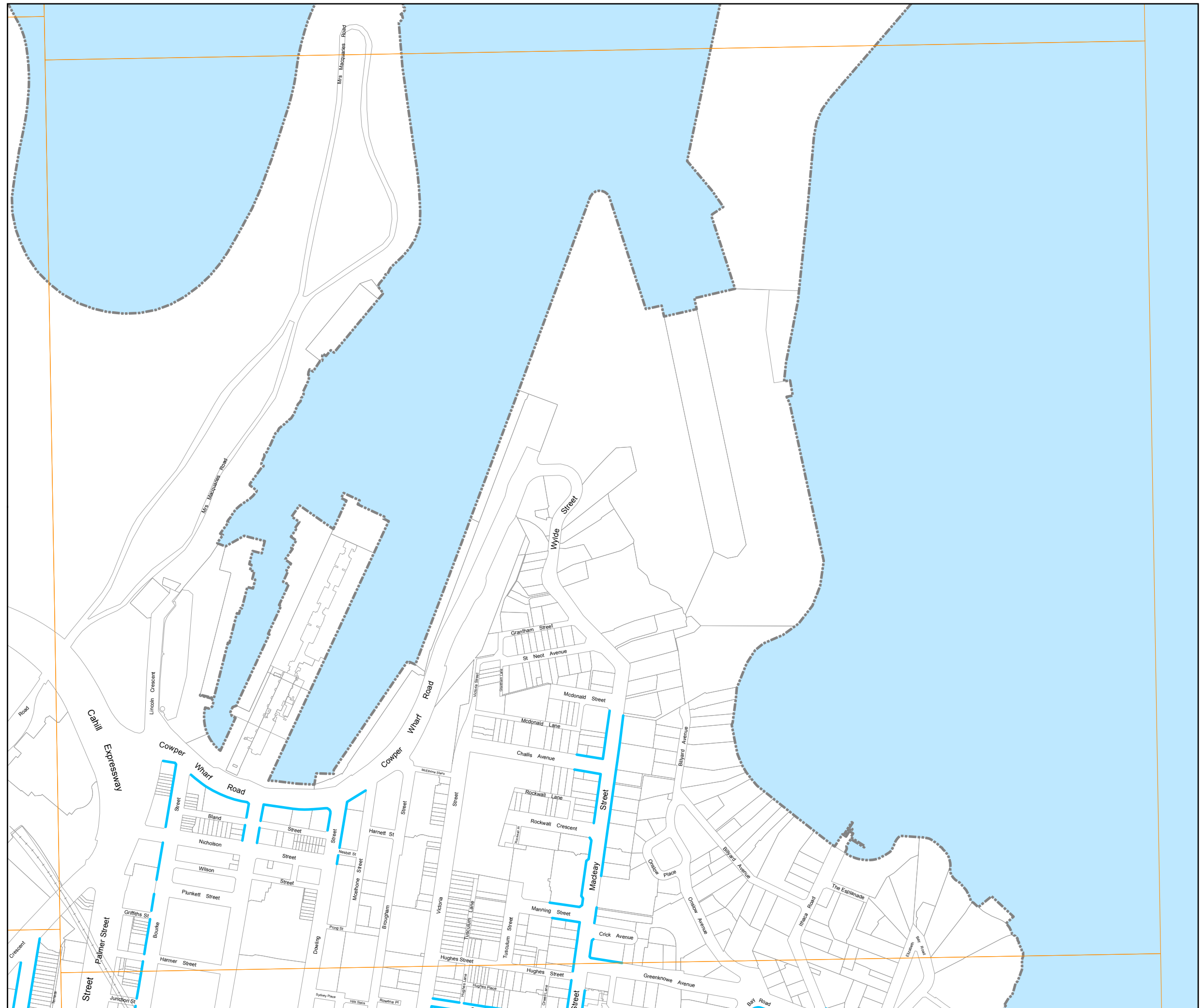
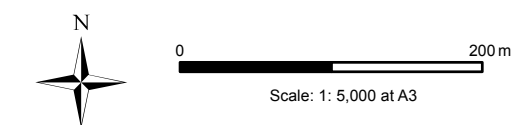
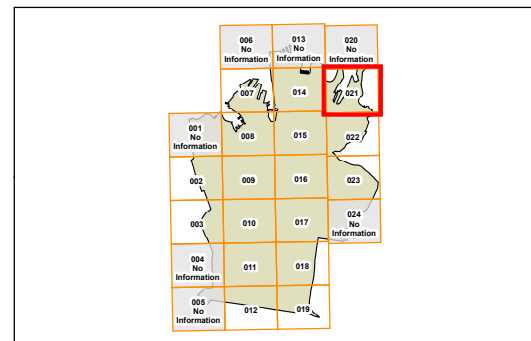
Projection: MGA Zone 56
Datum: GDA94
Paper Size: A3
Prepared By: SPUD
Printing Date: July 13, 2015
File: SDCP2012_TSL.mxd



Active frontages map Sheet 021

Legend

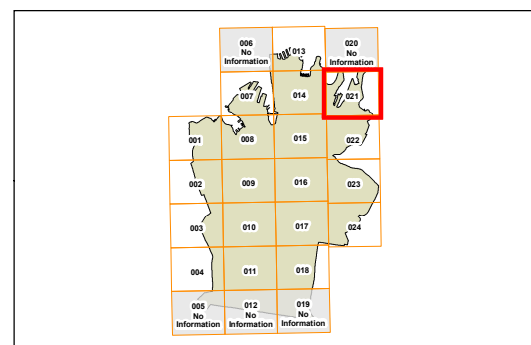
- Active frontages
- Proposed lane
- Proposed streets
- Land excluded from this DCP



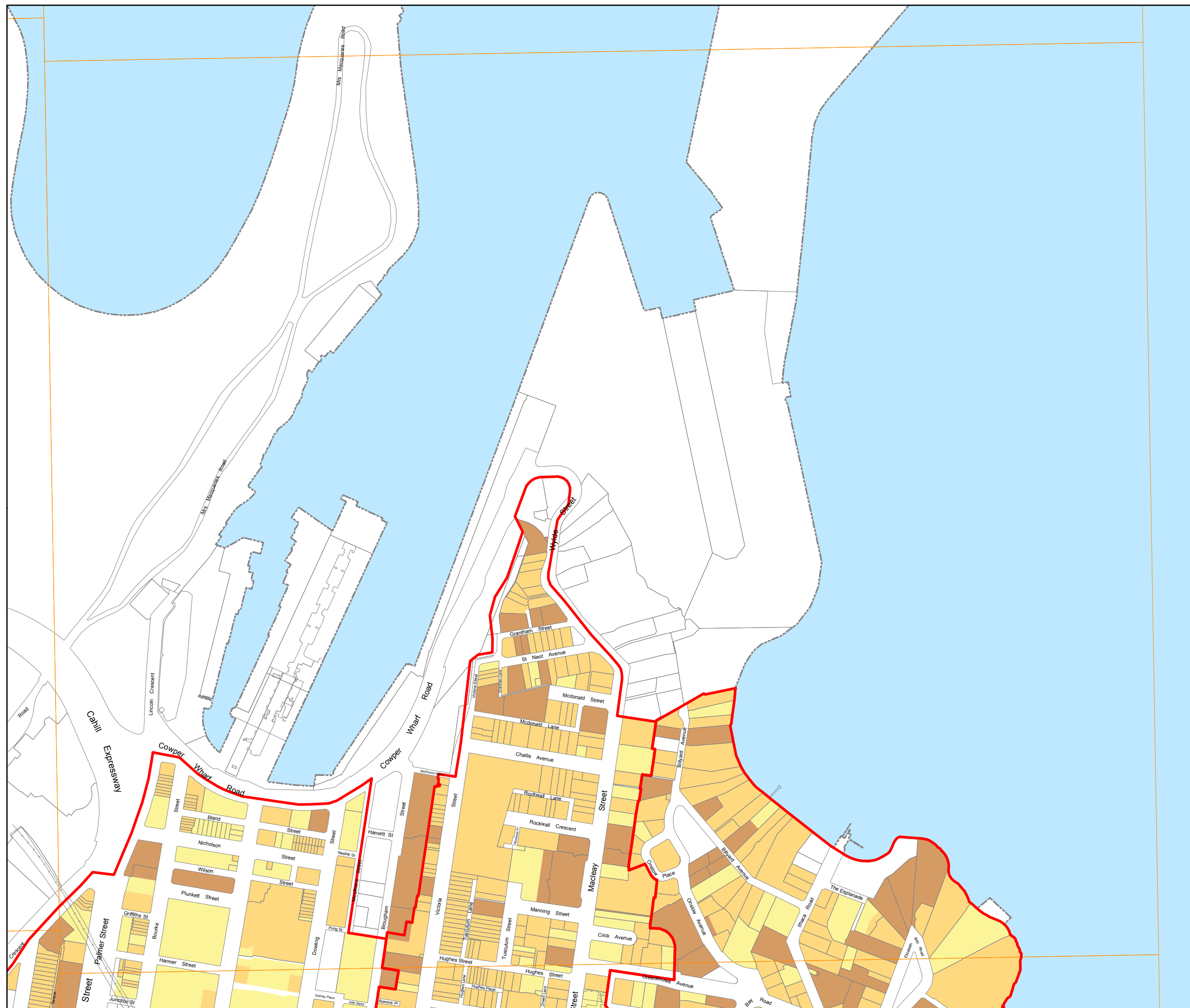
Building contributions map Sheet 021

Legend

- Contributing
- Detracting
- Neutral
- Conservation Area - General (for information)
- Land excluded from this DCP

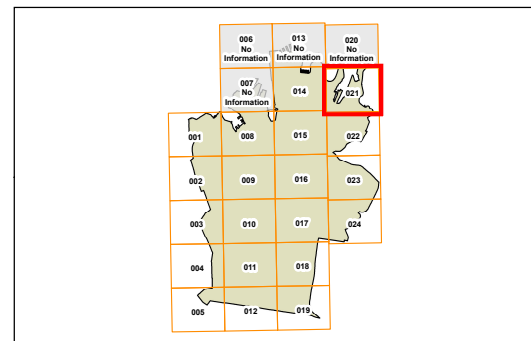



0 200 m
Scale: 1: 5,000 at A3

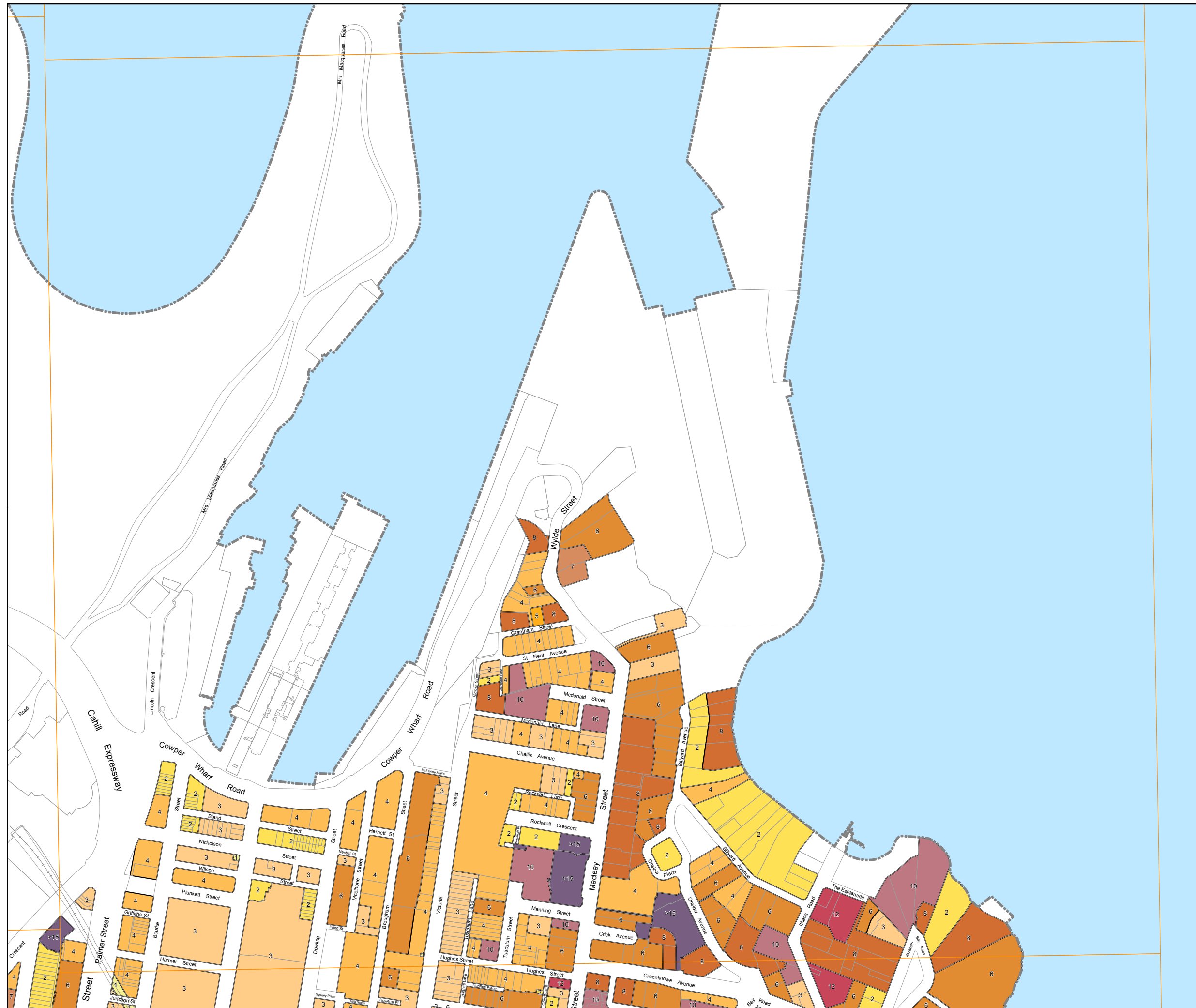


Height in storeys map
Sheet 021

Legend



0 200 m
Scale: 1: 5,000 at A3



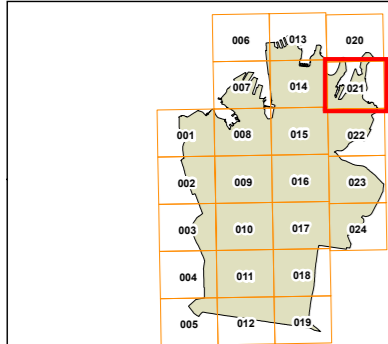


Sydney Development Control Plan 2012

Building setback and alignment map Sheet 021

Legend

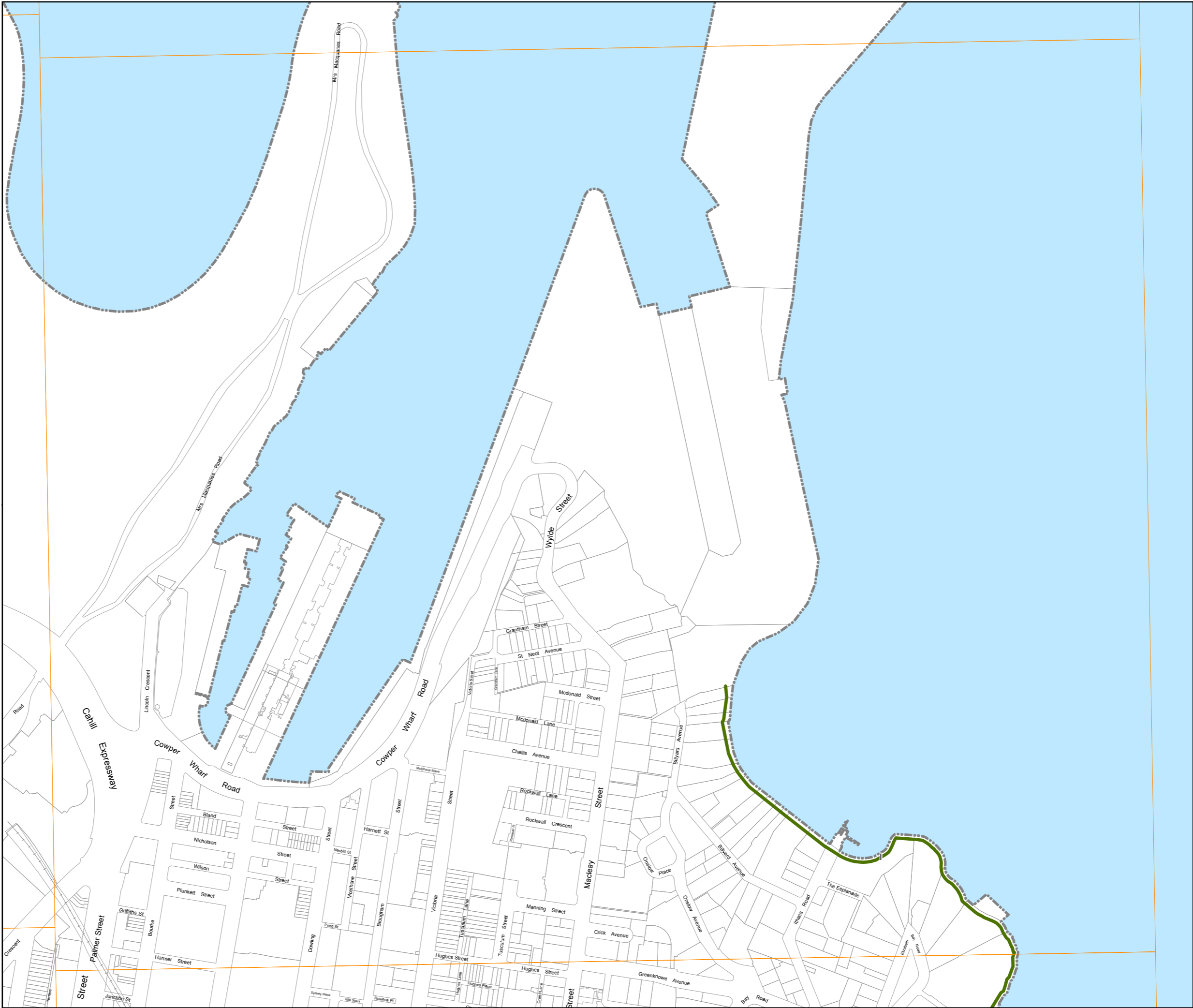
- 1.5m Primary setback
- 3m Primary setback
- 4m Primary setback
- 4m Build to alignment
- 6m Minimum setback
- 3m Active edge setback
- 3m Side setback
- 1m Upper level setback
- 3m Upper level setback
- 4m Upper level setback
- 6m Upper level setback
- A 1.5m Landscape setback
- B 2m Landscape setback
- C 2.5m Landscape setback
- D 3m Landscape setback
- E 4m Landscape setback
- F 5m Landscape setback
- G 6m Landscape setback
- H 10m Landscape setback (for public use)
- I 12m Landscape setback (for public use)
- Dedication - Roads and Maritime Services
- Land excluded from this DCP



0 200 m
Scale: 1: 5,000 at A3

Copyright ©2015 City of Sydney Council. All Rights Reserved
Copyright ©2015 Land and Property Information. All Rights Reserved. This map has been compiled from various sources and the publisher and/or contributors accept no responsibility for any injury, loss or damage arising from the use, error or omissions therein. While all care is taken to ensure a high degree of accuracy, users are invited to notify Council's GIS Group of any map discrepancies. No part of this map may be reproduced without written permission.

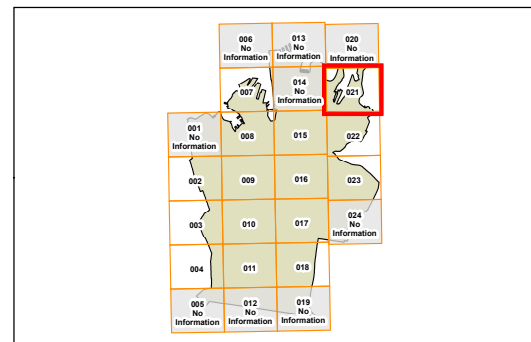
Projection: MGA Zone 56
Datum: GDA94
Paper Size: A3
Prepared By: SPUD
Printing Date: December 7, 2015
File: SDCP2012_BSA.mxd



Building street frontage height
in storeys map
Sheet 021

Legend

- 1 Storey
- 2 Storeys
- 3 Storeys
- 4 Storeys
- 5 Storeys
- 6 Storeys
- 7 Storeys
- 8 Storeys
- 9 Storeys
- 10 Storeys
- Existing height
- Land excluded from this DCP

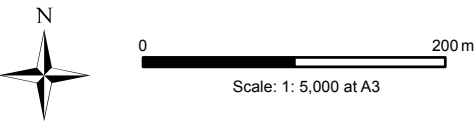
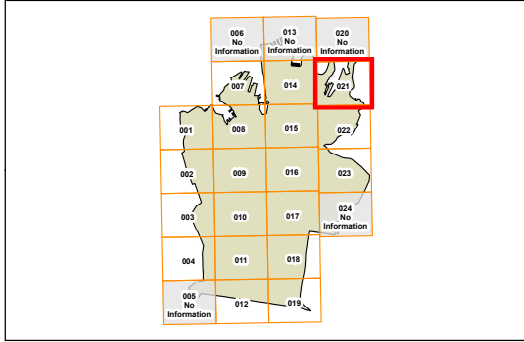


0 200 m
Scale: 1: 5,000 at A3



Footpath awnings and colonnades
map
Sheet 021

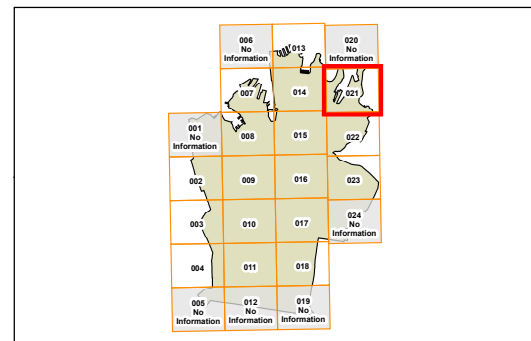
- Legend
- Awning over entries
 - Colonnades
 - Continuous awning
 - Land excluded from this DCP



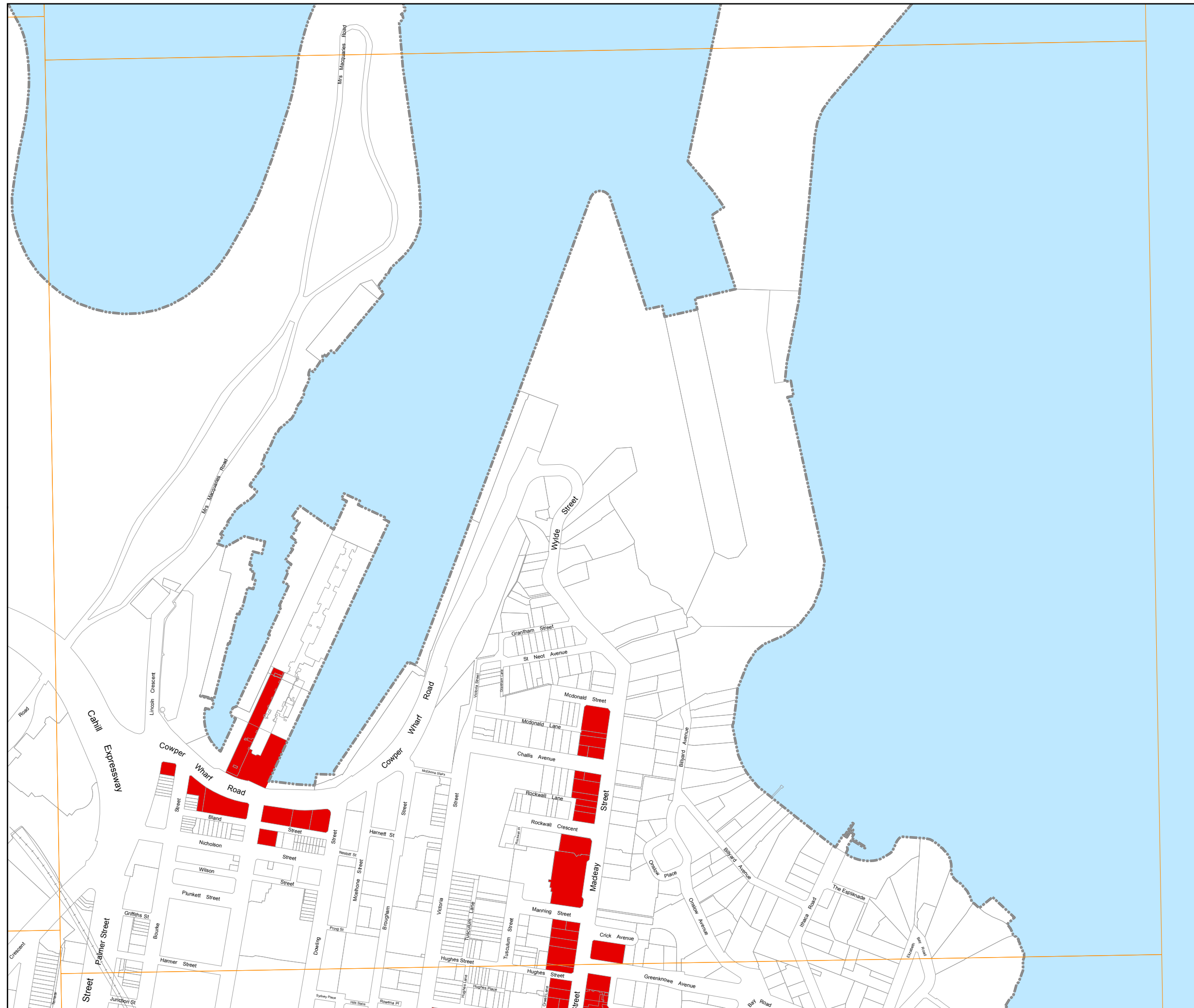
Late night trading areas map Sheet 021

Legend

- City Living Areas
- Late Night Management Areas
- Local Centre Areas
- Land excluded from this DCP



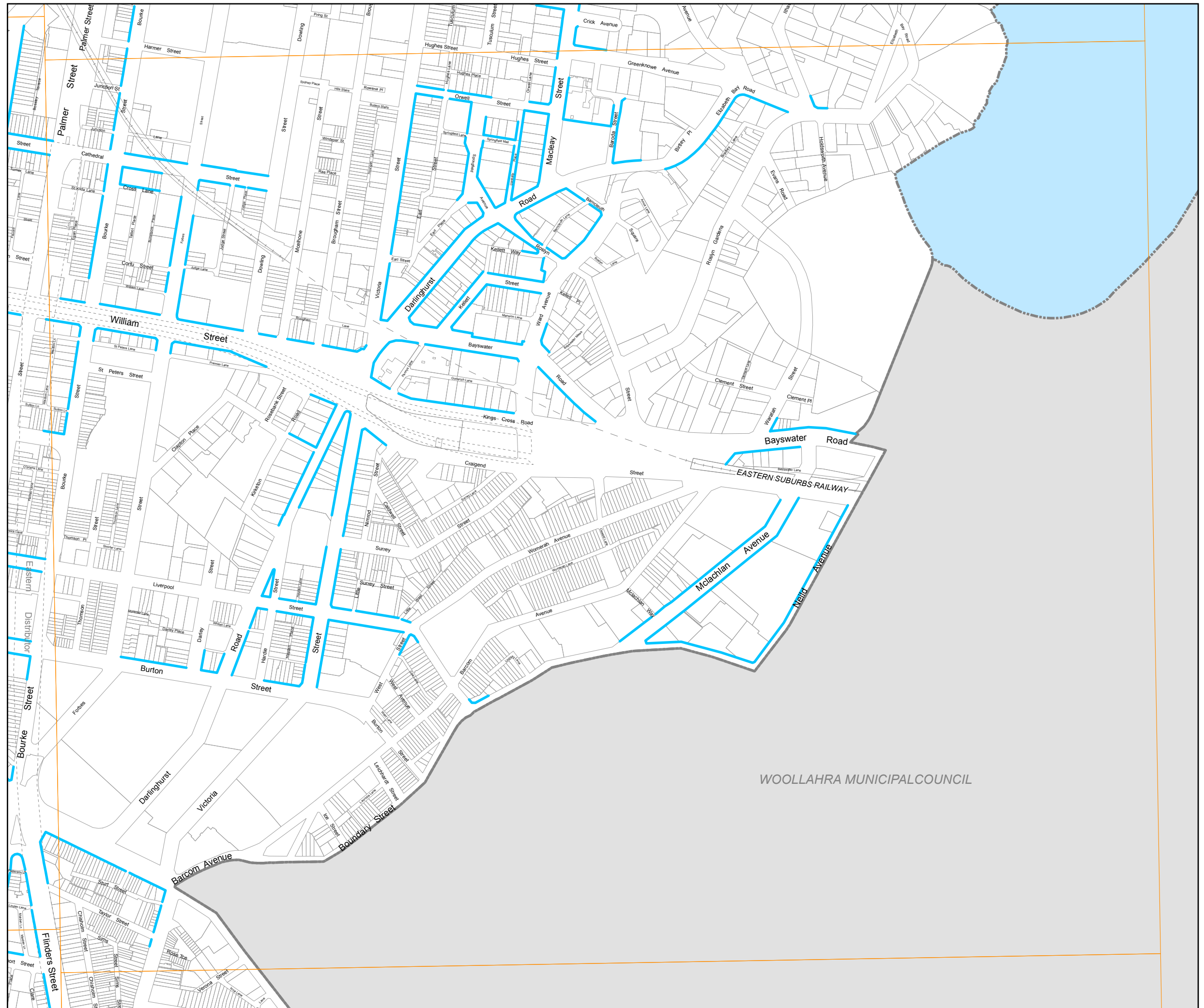
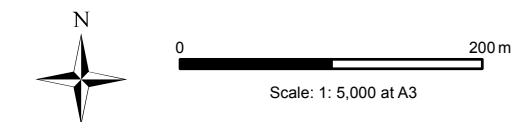
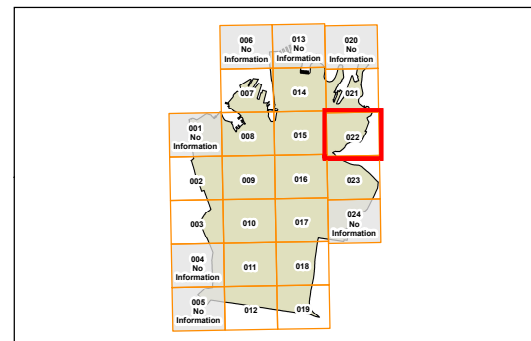
0 200 m
Scale: 1: 5,000 at A3



Active frontages map Sheet 022

Legend

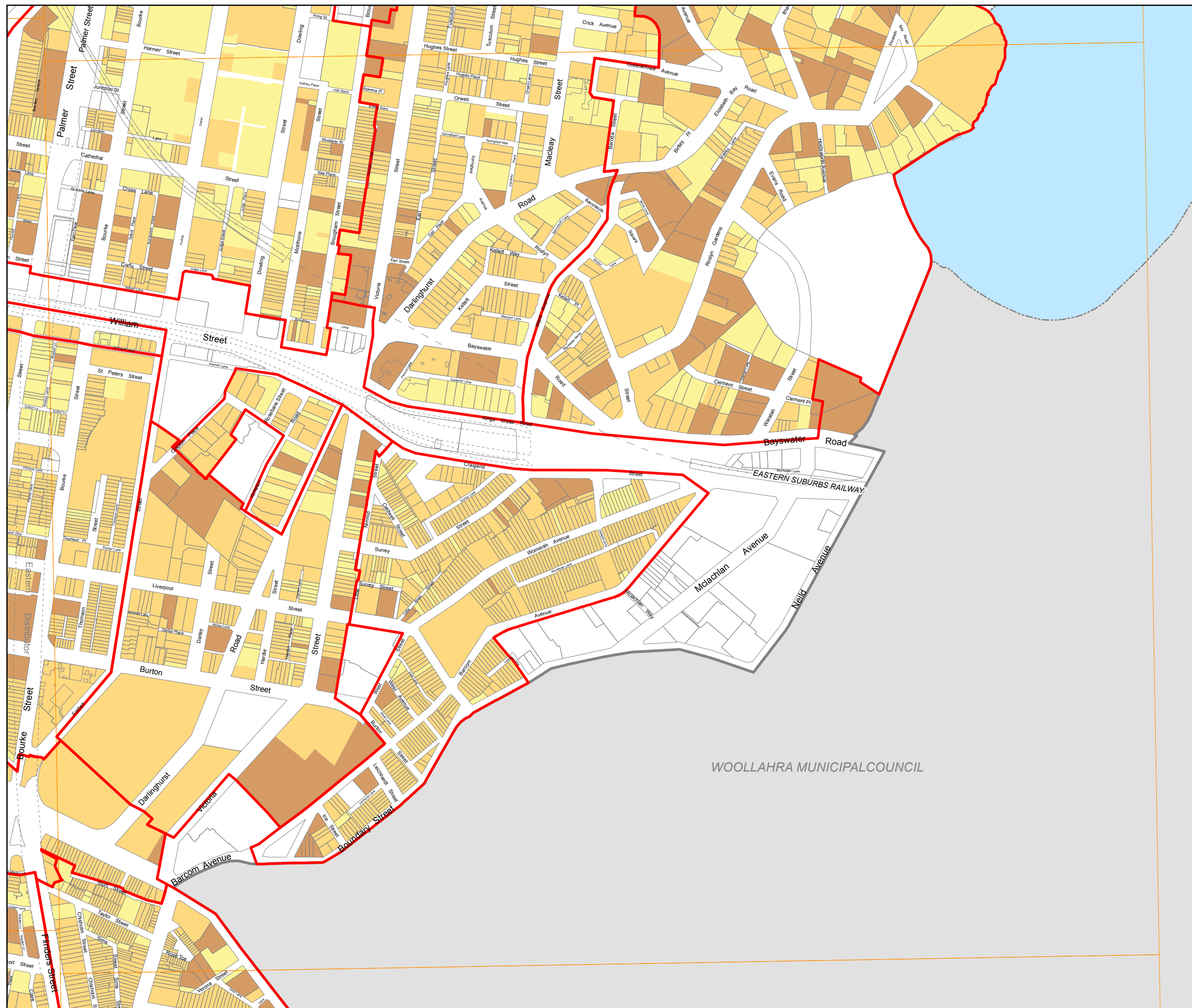
- Active frontages
- Proposed lane
- Proposed streets
- Land excluded from this DCP



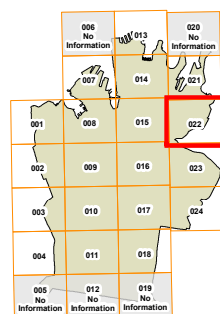
Building contributions map Sheet 022

Legend

- Contributing
- Detracting
- Neutral
- Conservation Area - General (for information)
- Land excluded from this DCP



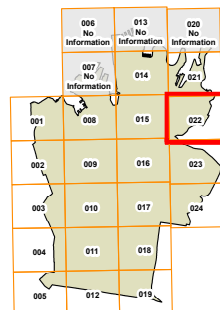

WOOLLAHRA MUNICIPALCOUNCIL



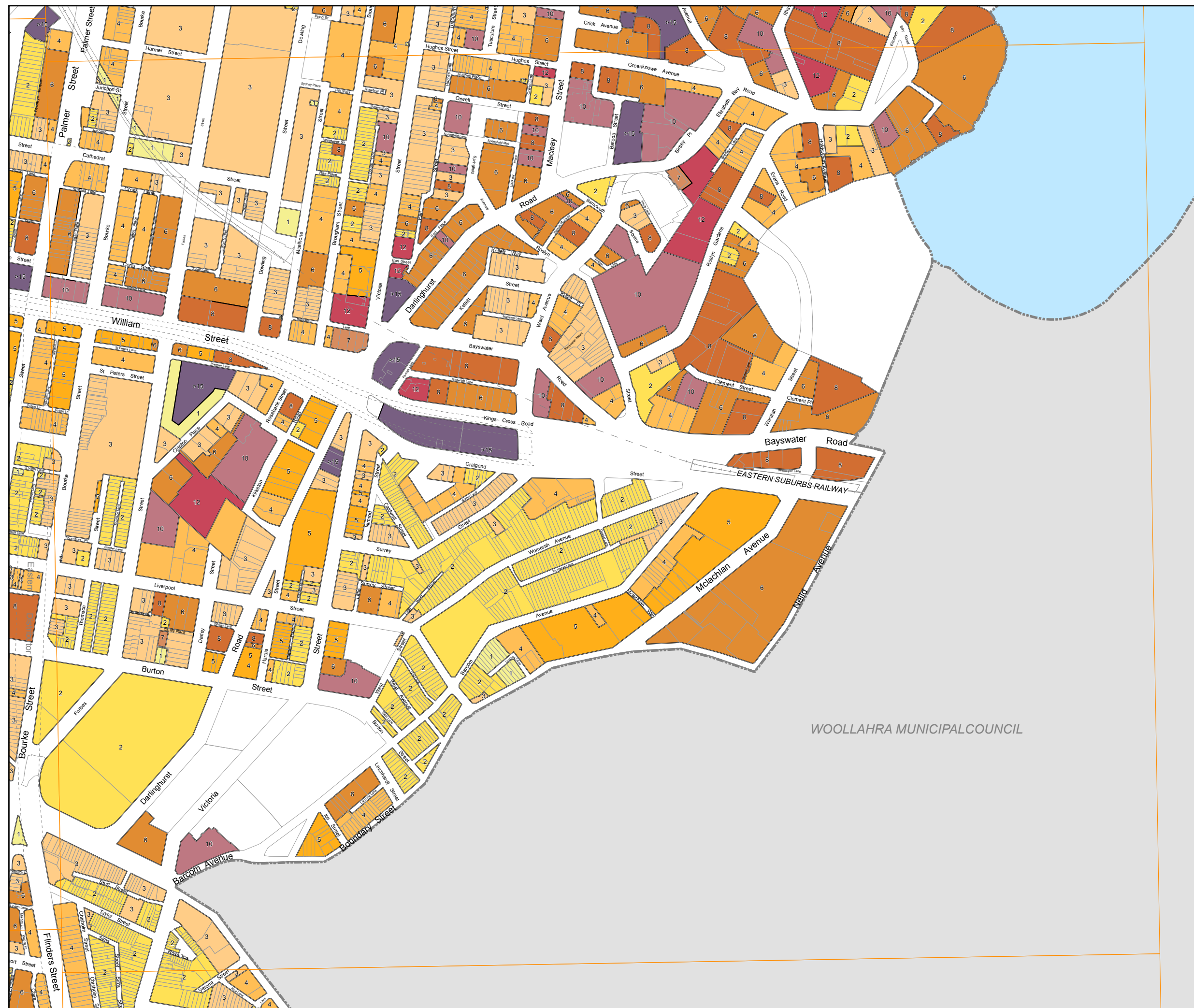
0 200 m
Scale: 1: 5,000 at A3

Height in storeys map
Sheet 022

Legend



0 200 m
Scale: 1: 5,000 at A3



WOOLLAHRA MUNICIPAL COUNCIL

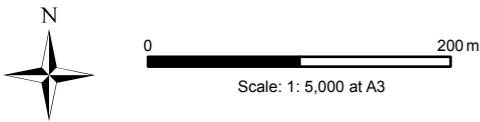
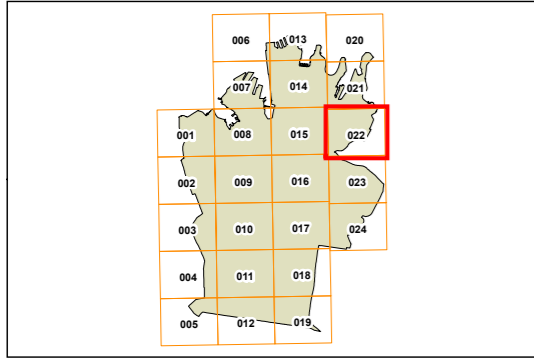


Sydney Development Control Plan 2012

Building setback and alignment map Sheet 022

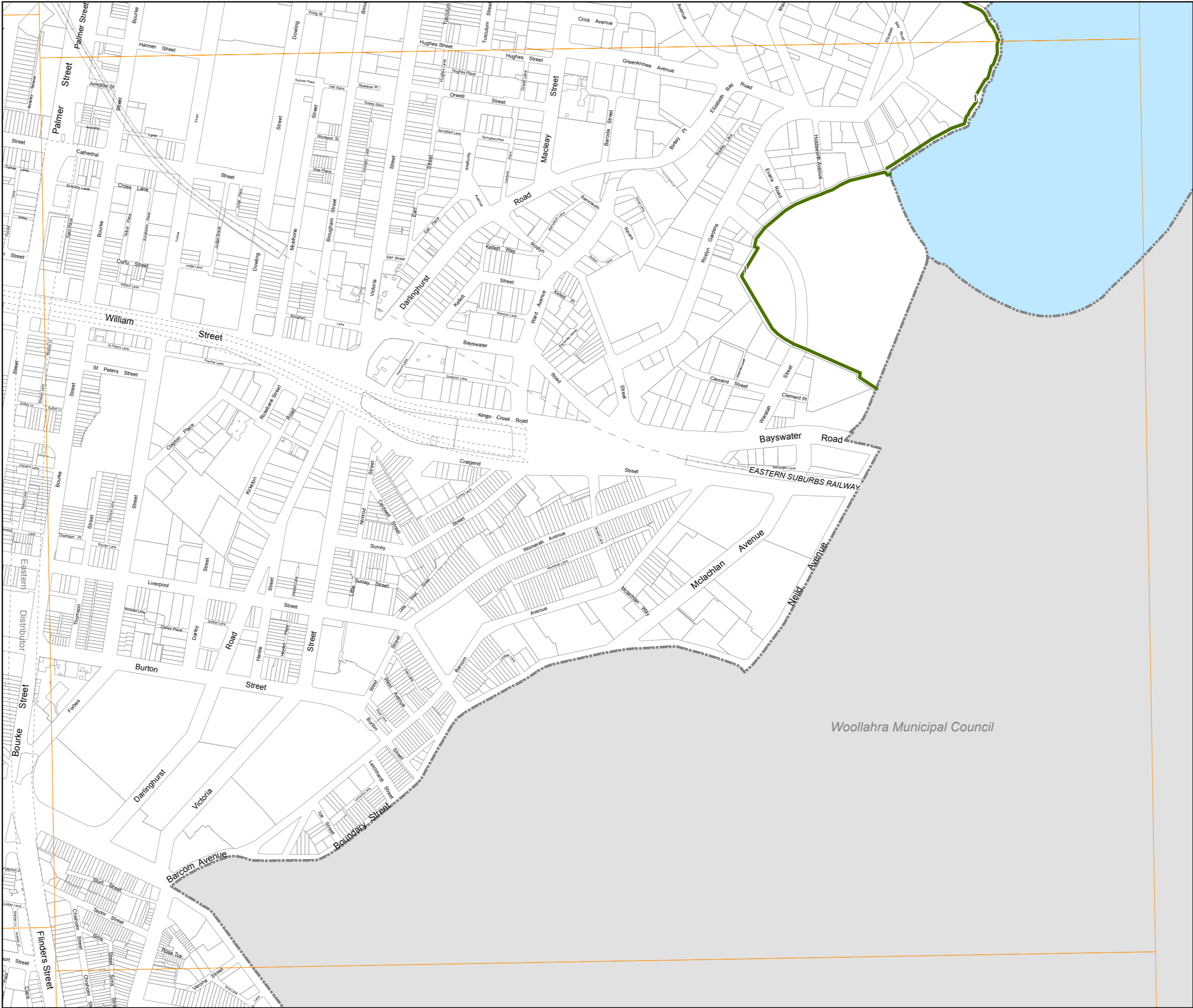
Legend

- 1.5m Primary setback
- 3m Primary setback
- 4m Primary setback
- 4m Build to alignment
- 6m Minimum setback
- 3m Active edge setback
- 3m Side setback
- 1m Upper level setback
- 3m Upper level setback
- 4m Upper level setback
- 6m Upper level setback
- A 1.5m Landscape setback
- B 2m Landscape setback
- C 2.5m Landscape setback
- D 3m Landscape setback
- E 4m Landscape setback
- F 5m Landscape setback
- G 6m Landscape setback
- H 10m Landscape setback (for public use)
- I 12m Landscape setback (for public use)
- Dedication - Roads and Maritime Services
- Land excluded from this DCP



Copyright ©2015 City of Sydney Council. All Rights Reserved
Copyright ©2015 Land and Property Information. All Rights Reserved. This map has been compiled from various sources and the publisher and/or contributors accept no responsibility for any injury, loss or damages arising from the use, error or omissions therein. While all care is taken to ensure a high degree of accuracy, users are invited to notify Council's GIS Group of any map discrepancies. No part of this map may be reproduced without written permission.

Projection: MGA Zone 56
Datum: GDA94
Paper Size: A3
Prepared By: SPUD
Printing Date: December 7, 2015
File: SDCP2012_BSA.mxd

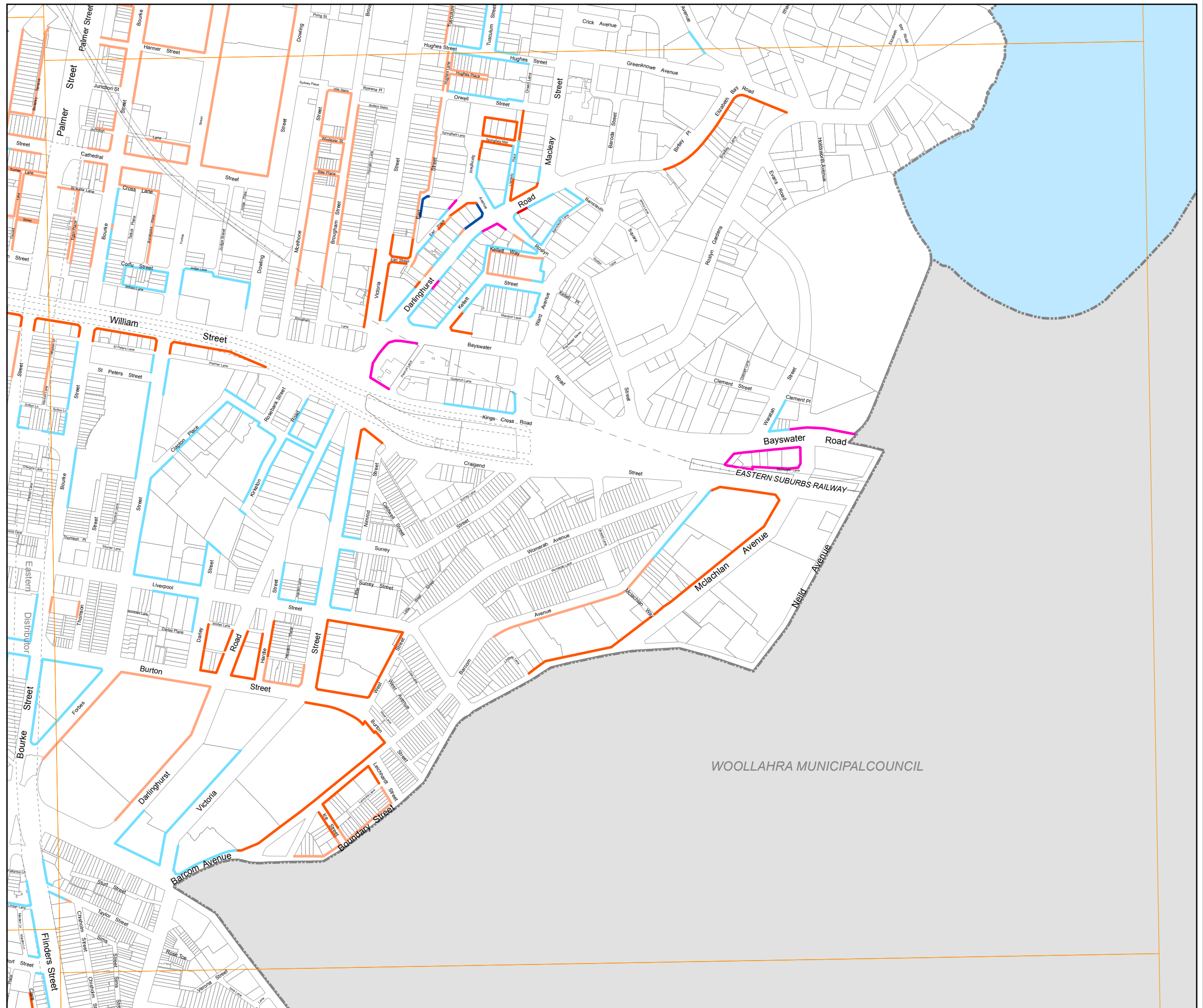
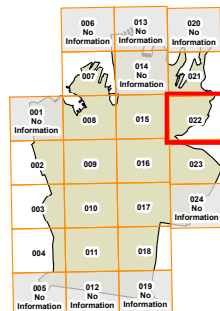


Woollahra Municipal Council

Building street frontage height in storeys map Sheet 022

Legend

- 1 Storey
- 2 Storeys
- 3 Storeys
- 4 Storeys
- 5 Storeys
- 6 Storeys
- 7 Storeys
- 8 Storeys
- 9 Storeys
- 10 Storeys
- Existing height
- Land excluded from this DCP



WOOLLAHRA MUNICIPAL COUNCIL

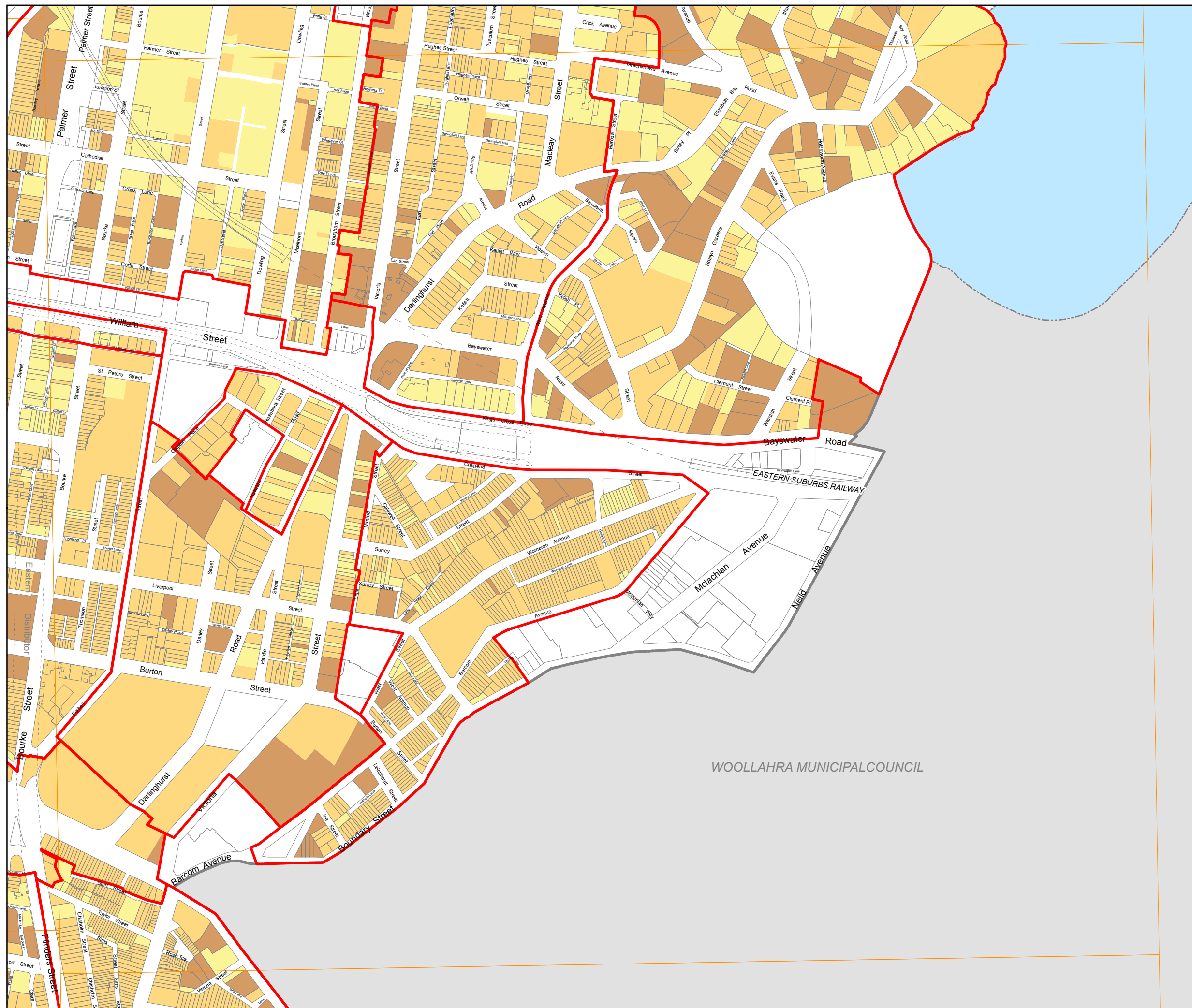


0 200 m
Scale: 1: 5,000 at A3

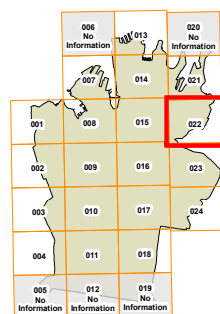
Building contributions map Sheet 022

Legend

- Contributing
- Detracting
- Neutral
- Conservation Area - General (for information)
- Land excluded from this DCP



WOOLLAHRA MUNICIPALCOUNCIL

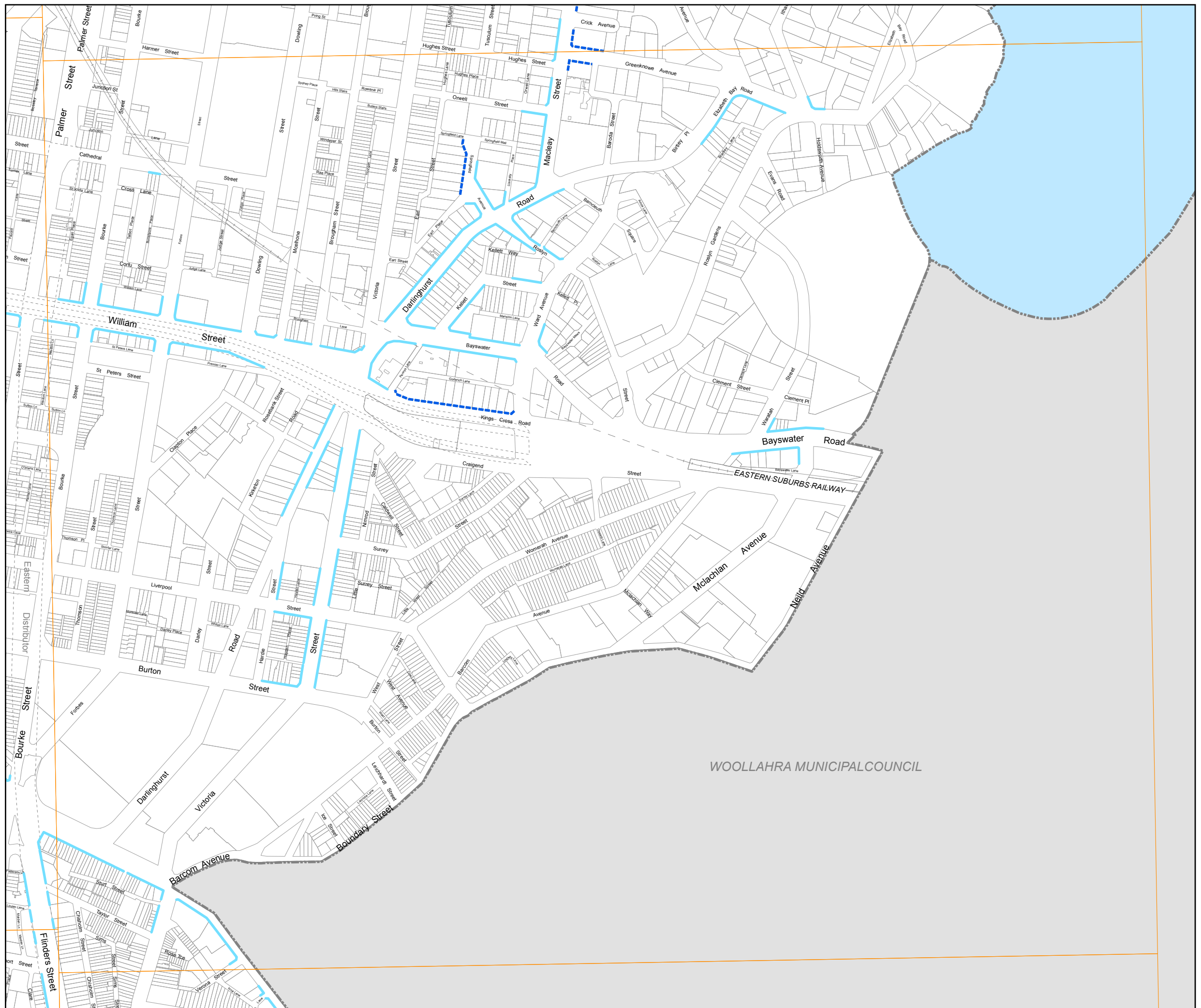


0 200 m
Scale: 1: 5,000 at A3

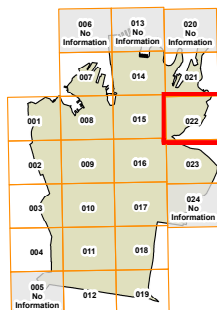
Footpath awnings and colonnades
map
Sheet 022

Legend

- Awning over entries
- Colonnades
- Continuous awning
- Land excluded from this DCP



WOOLLAHRA MUNICIPAL COUNCIL

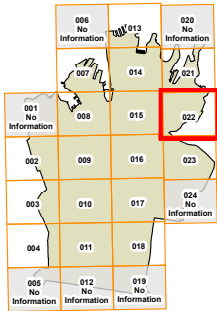
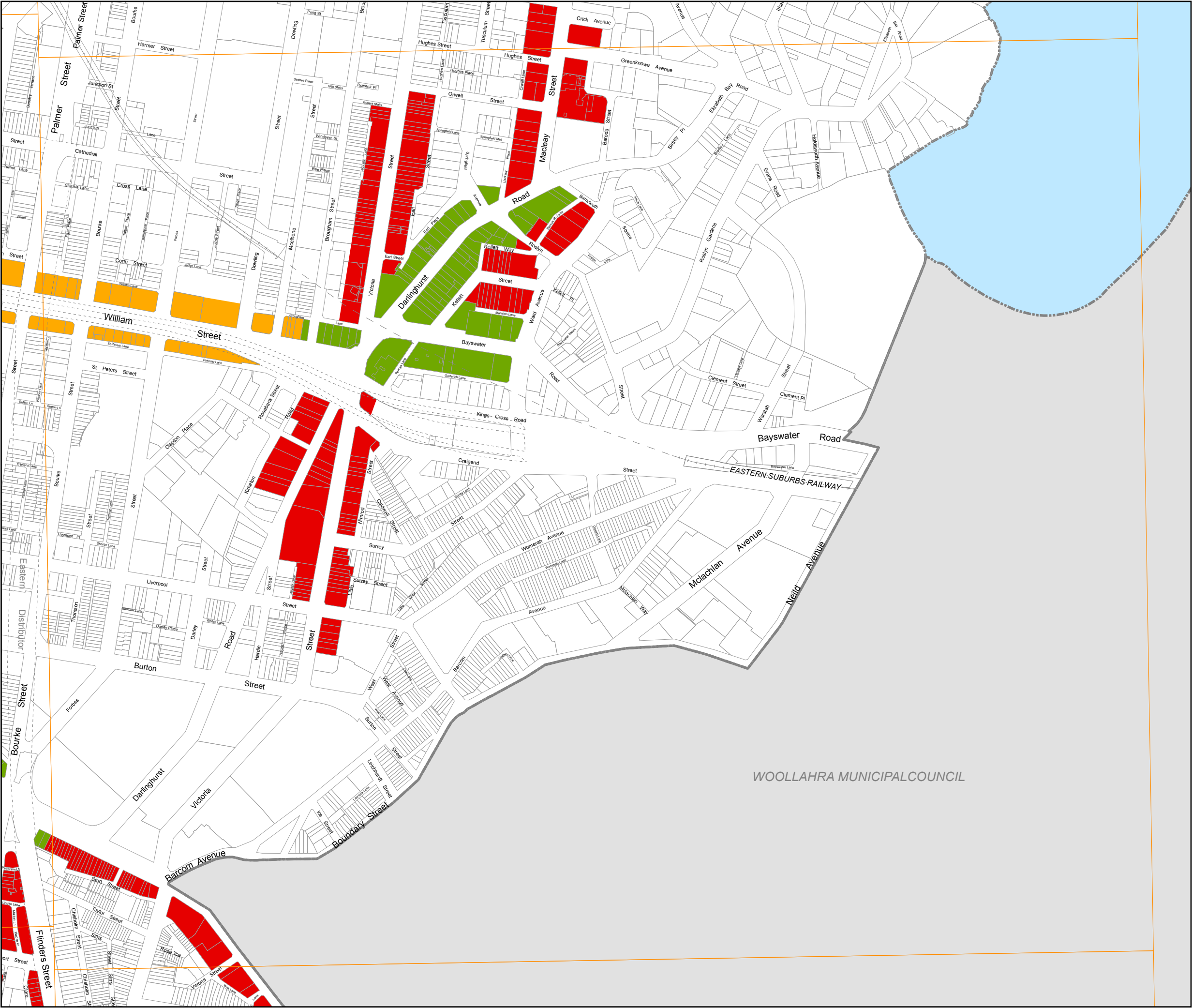


0 200 m
Scale: 1: 5,000 at A3

Late night trading areas map Sheet 022

Legend

- City Living Areas
- Late Night Management Areas
- Local Centre Areas
- Land excluded from this DCP

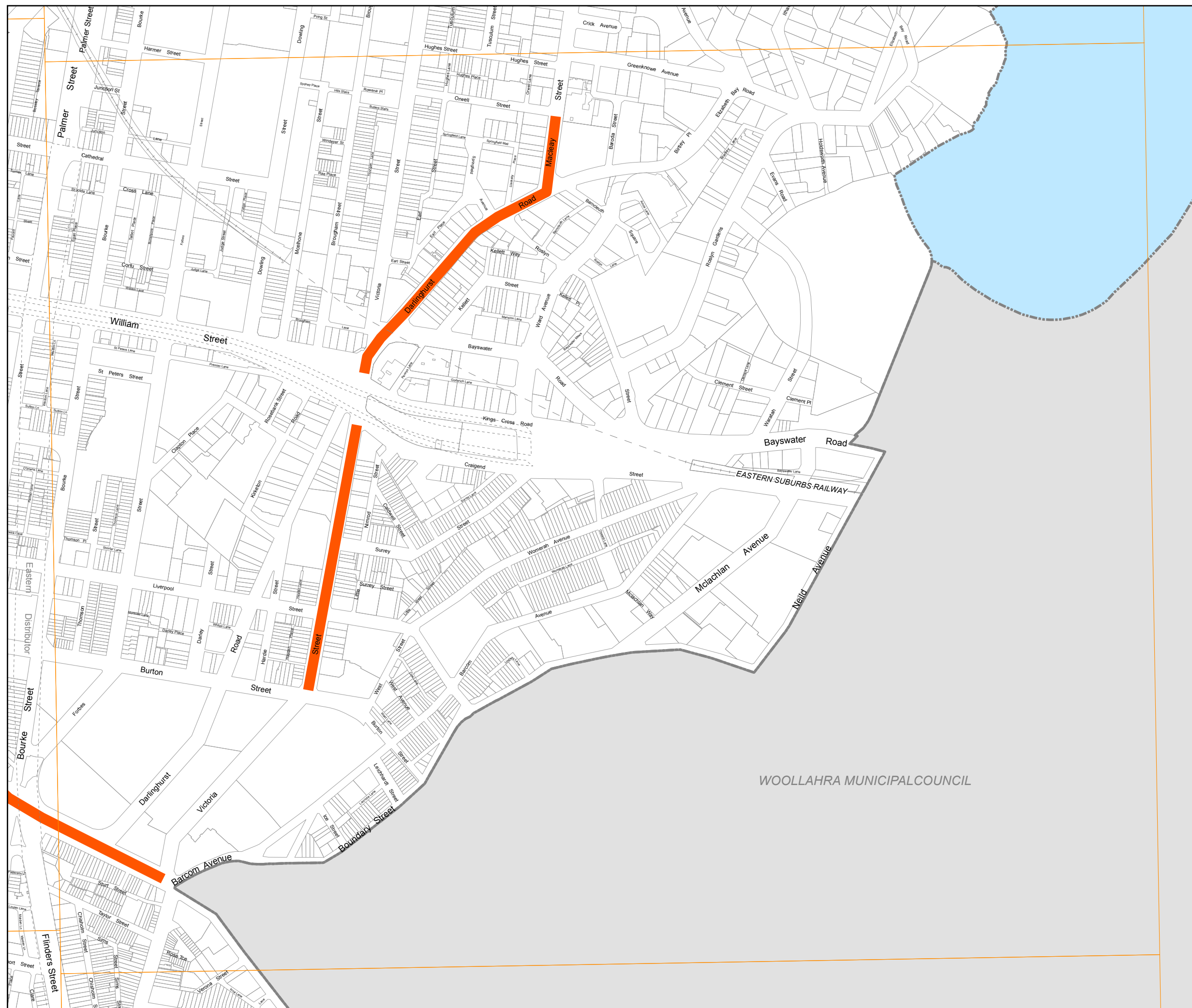


0 200 m
Scale: 1: 5,000 at A3

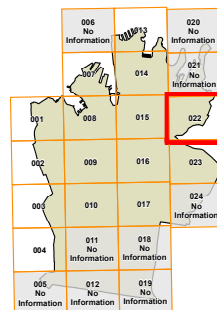
Pedestrian priority map
Sheet 022

Legend

- New vehicle access restricted
- New vehicle access not preferred
- Land excluded from this DCP



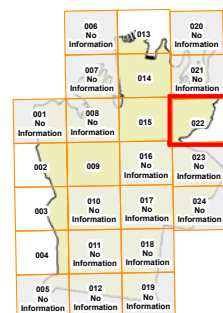
WOOLLAHRA MUNICIPAL COUNCIL



0 200 m
Scale: 1: 5,000 at A3

Legend

- | | |
|----|---|
| 1 | Millers Point |
| 2 | York Street |
| 3 | Institutional / College Street East |
| 4 | Haymarket |
| 5 | Wentworth Avenue East |
| 6 | Circular Quay |
| 7 | Bridge Street / Macquarie Place |
| 8 | Macquarie Street |
| 9 | Martin Place |
| 10 | Pitt Street Mall |
| 11 | Wynyard Park / Lang Park |
| 12 | Sydney Square / Sydney Town Hall & St Andrews Cathedral |
| 13 | Railway Square |
| 14 | Darlinghurst Road |
| 15 | William Street |
| 16 | Oxford Street |
| 17 | King Street |
| 18 | The Rocks |
| | Land excluded from this DCP |

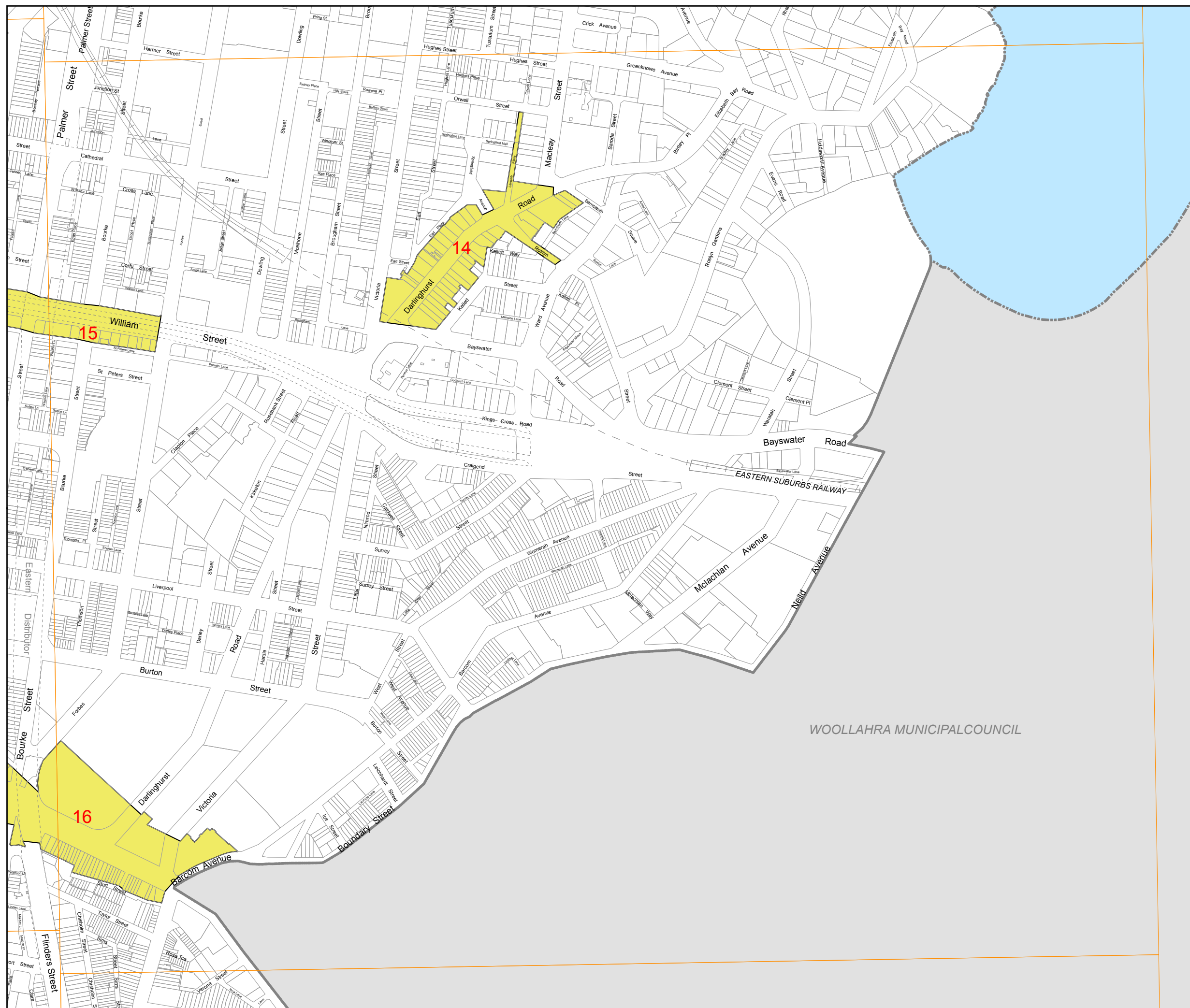


0 200 m
Scale: 1: 5,000 at A3

Copyright ©2012 City of Sydney Council. All Rights Reserved
Copyright ©2012 Land and Property Information. All Rights Reserved. This map has been compiled from various sources and the publisher and/or contributors accept no responsibility for any injury, loss or damage arising from the use, error or omissions therein. While all care is taken to ensure a high degree of accuracy, users are invited to notify Council's GIS Group of any map discrepancies. No part of this map may be reproduced without written permission.

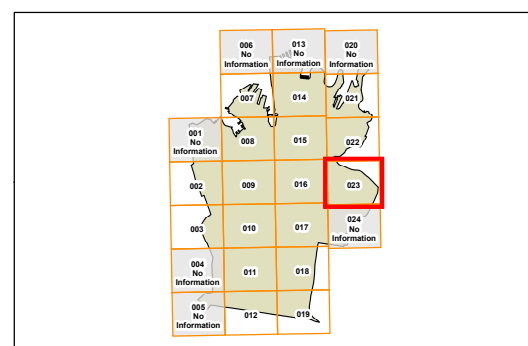
Projection: MGA Zone 56
Datum: GDA94
Paper Size: A3
Prepared By: City Plan Devt.
Printing Date: October 11, 2012
File: SDCP2012_SignagePreprints.mxd

Projection: MGA Zone 56
Datum: GDA94
Paper Size: A3
Prepared By: City Plan Devt.
Printing Date: October 11, 2012
File: SDCP2012_SignagePrecincts.mxd



Legend

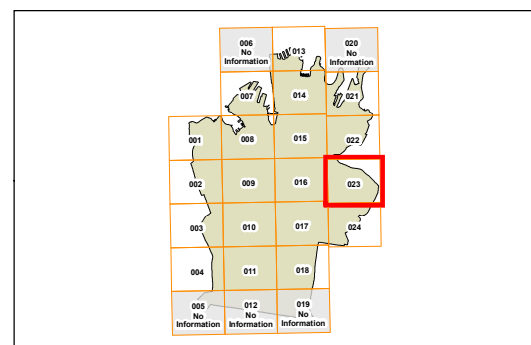
- Active frontages
- Proposed lane
- Proposed streets
- Land excluded from this DCP



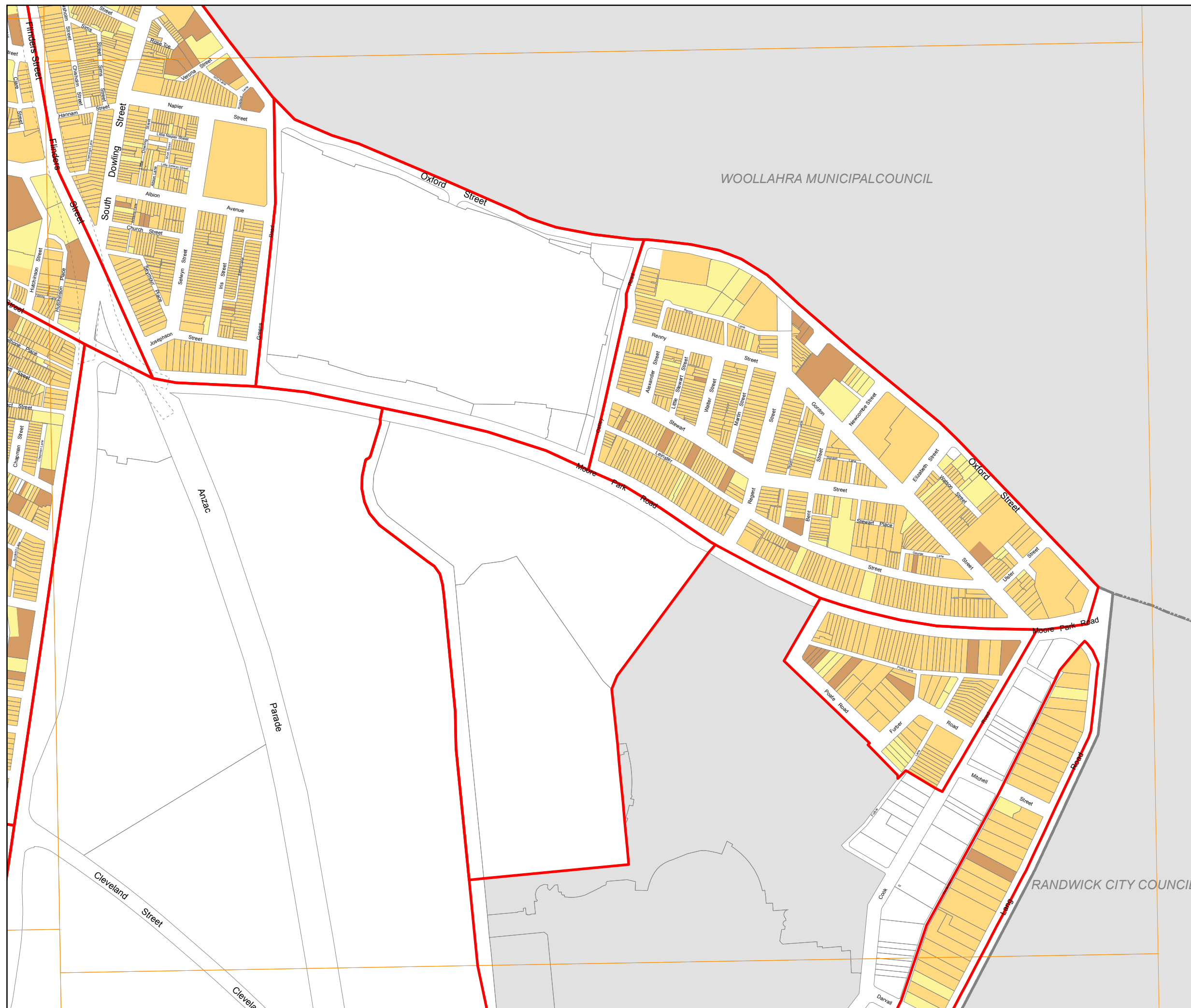
Building contributions map Sheet 023

Legend

- Contributing
- Detracting
- Neutral
- Conservation Area - General (for information)
- Land excluded from this DCP

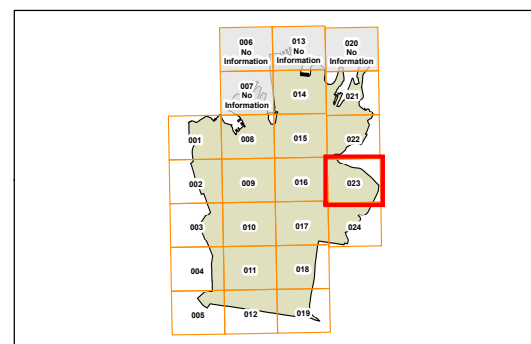


0 200 m
Scale: 1: 5,000 at A3

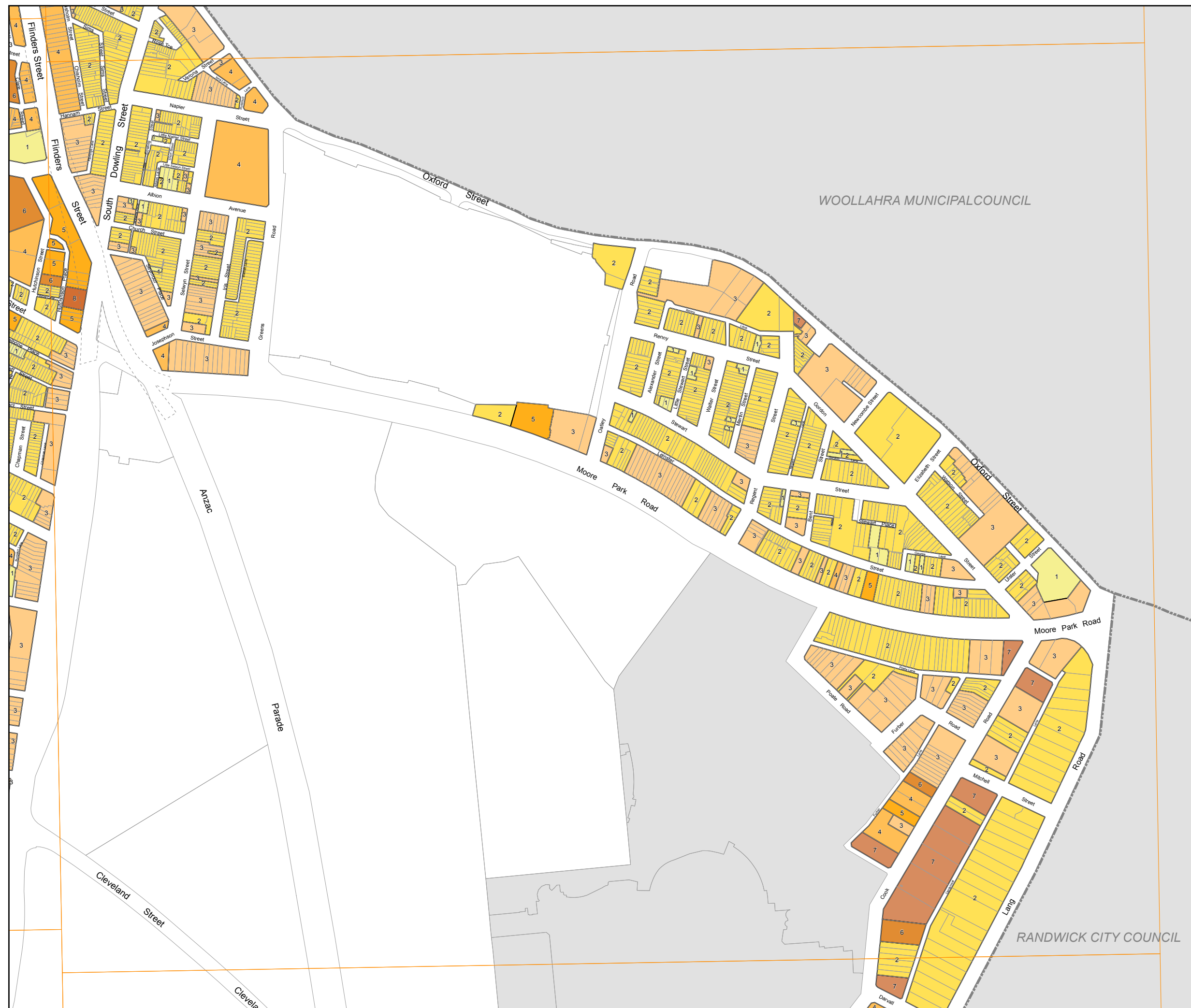


Height in storeys map
Sheet 023

Legend



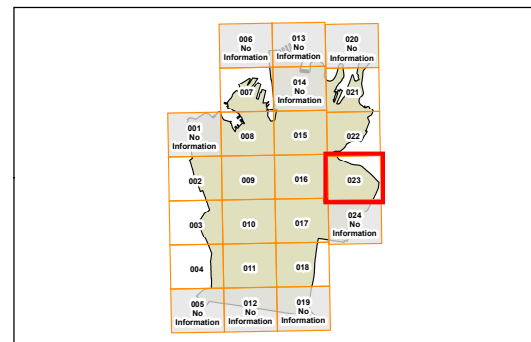
0 200 m
Scale: 1: 5,000 at A3



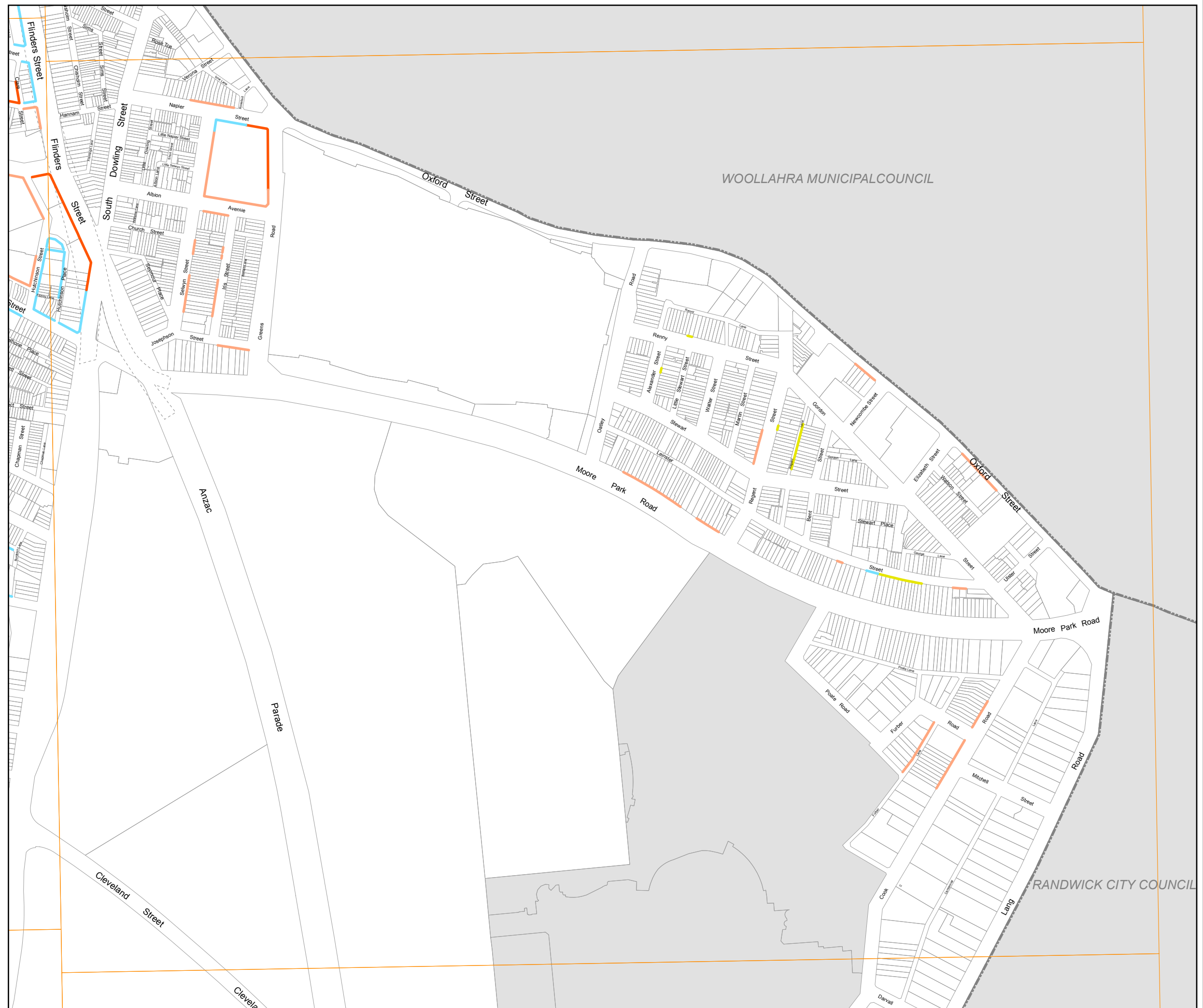
Building street frontage height
in storeys map
Sheet 023

Legend

- 1 Storey
- 2 Storeys
- 3 Storeys
- 4 Storeys
- 5 Storeys
- 6 Storeys
- 7 Storeys
- 8 Storeys
- 9 Storeys
- 10 Storeys
- Existing height
- Land excluded from this DCP

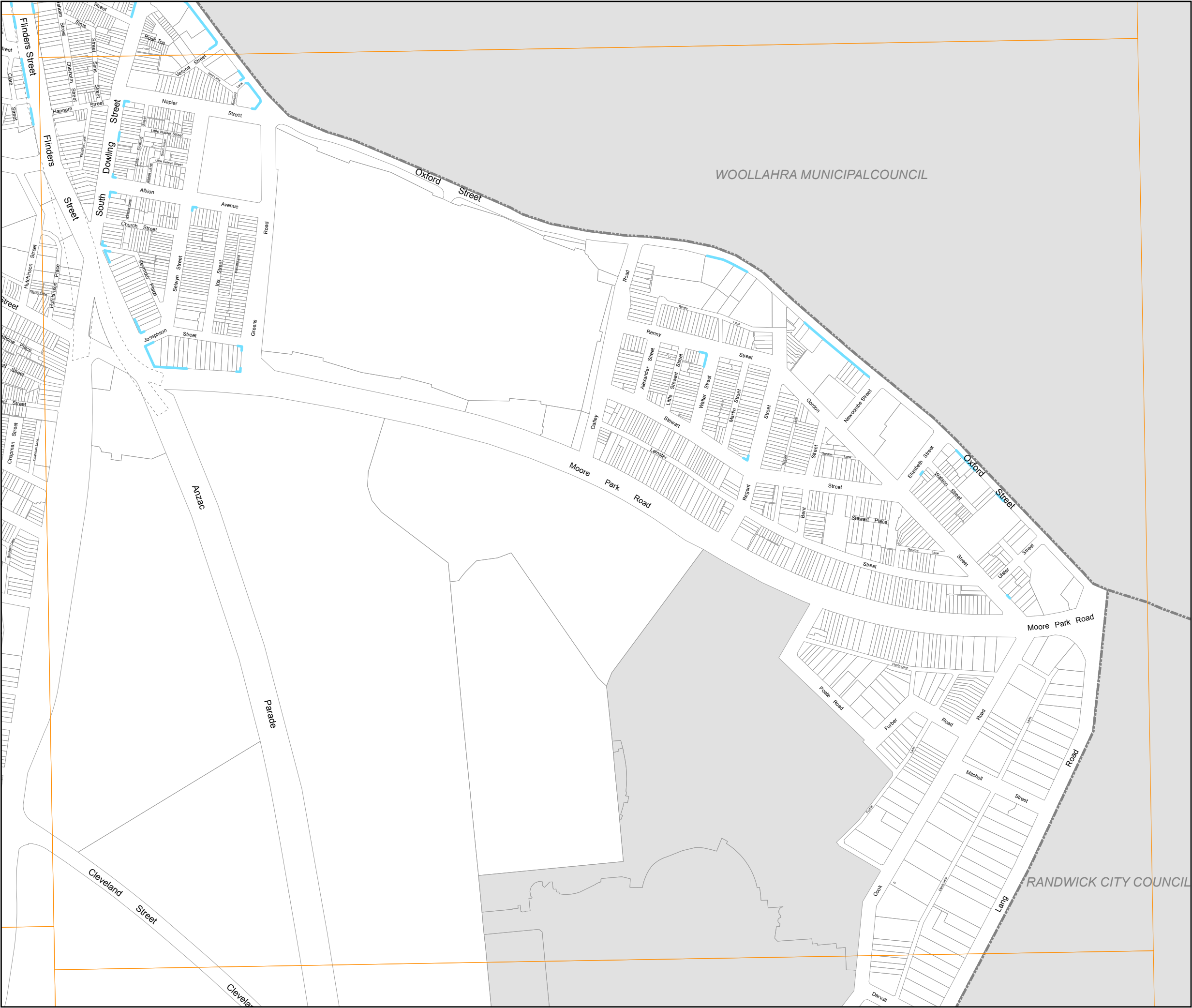
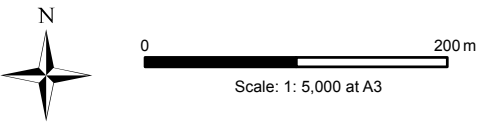
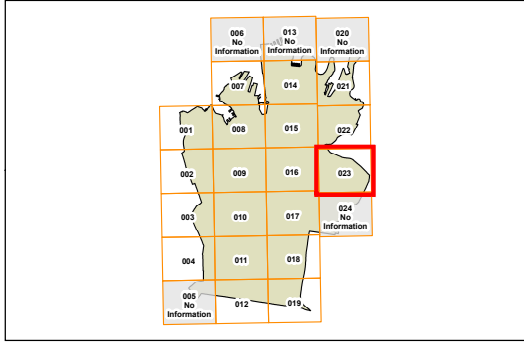


0 200 m
Scale: 1: 5,000 at A3



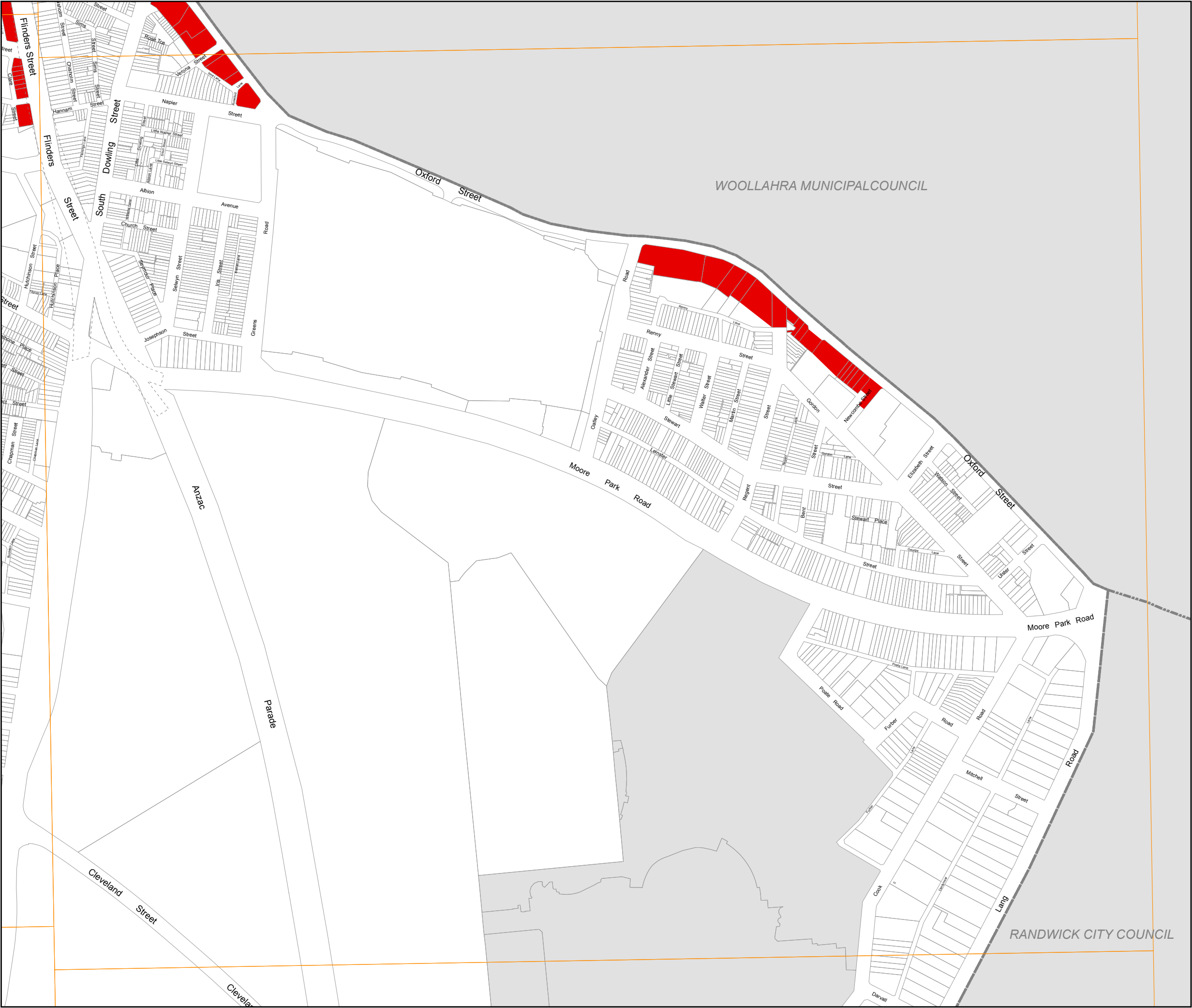
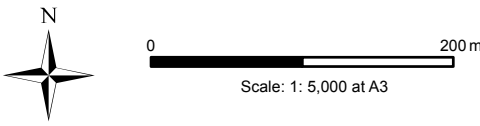
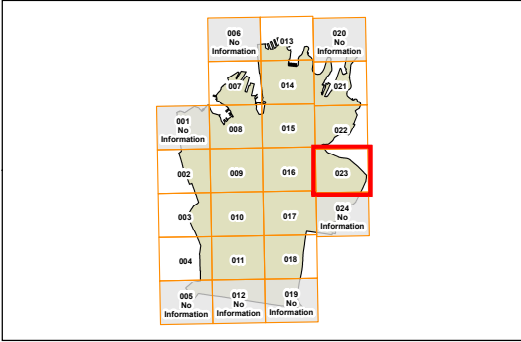
Footpath awnings and colonnades map Sheet 023

- Legend**
- Awning over entries
 - Colonnades
 - Continuous awning
 - Land excluded from this DCP



Late night trading areas map Sheet 023

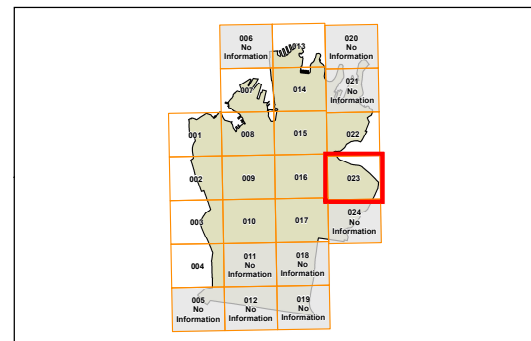
- Legend**
- City Living Areas
 - Late Night Management Areas
 - Local Centre Areas
 - Land excluded from this DCP



Pedestrian priority map
Sheet 023

Legend

- New vehicle access restricted
- New vehicle access not preferred
- Land excluded from this DCP



0 200 m
Scale: 1: 5,000 at A3

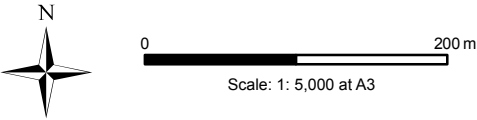
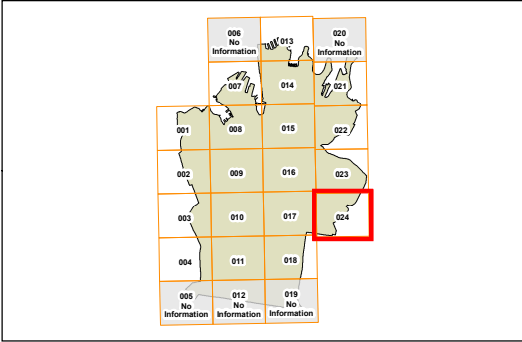
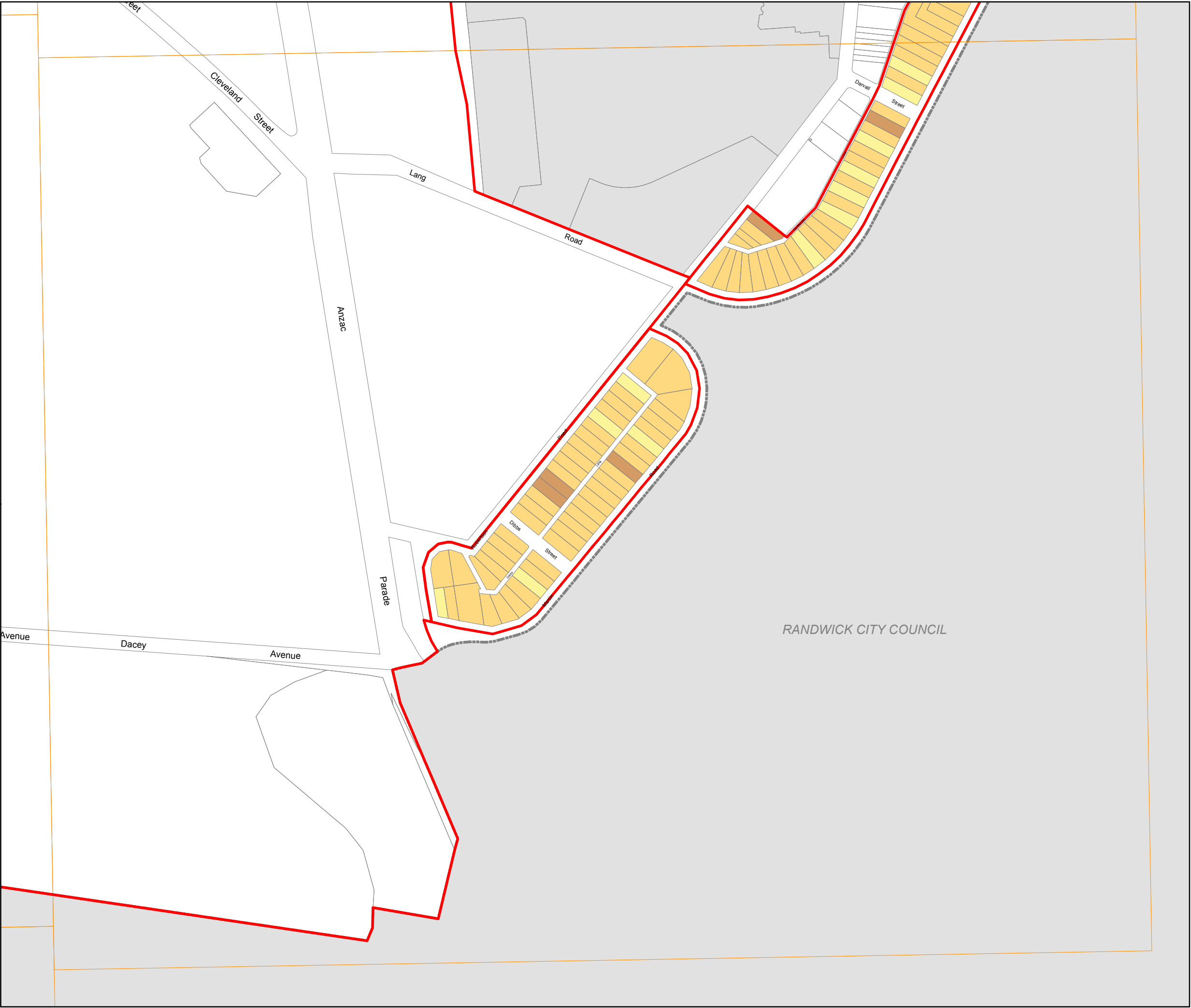




Sydney Development Control Plan 2012

Building contributions map Sheet 024

- Legend**
- Contributing
 - Detracting
 - Neutral
 - Conservation Area - General (for information)
 - Land excluded from this DCP



Height in storeys map Sheet 024

- Legend**
- 1 Storey
 - 2 Storeys
 - 3 Storeys
 - 4 Storeys
 - 5 Storeys
 - 6 Storeys
 - 7 Storeys
 - 8 Storeys
 - 9 Storeys
 - 10 Storeys
 - 11 Storeys
 - 12 Storeys
 - 13 Storeys
 - 14 Storeys
 - 15 Storeys
 - >15 Storeys
 - Land excluded from this DCP

