

# BUY & SELL CONVEYANCING SERVICES

Phone: 5968 6431  
Fax: 8738 1546  
PO BOX 223 EMERALD VIC 3782  
annette@buyandsellconveyancing.com.au

## Vendor Statement

The vendor makes this statement in respect of the land in accordance with section 32 of the *Sale of Land Act 1962*.

This statement must be signed by the vendor and given to the purchaser before the purchaser signs the contract.  
The vendor may sign by electronic signature.

The purchaser acknowledges being given this statement signed by the vendor with the attached documents before the purchaser signed any contract.

**13 Belgrave Avenue, Cockatoo VIC 3781**

Vendor's name David William Baker

Date

16/4/21

Vendor's signature



Vendor's name Lauren Elizabeth Emma Hayes

Date

/ /

Vendor's signature



16-4-21

Purchaser's name

Date

/ /

Purchaser's signature

\_\_\_\_\_

Purchaser's name

Date

/ /

Purchaser's signature

\_\_\_\_\_

The land is in a designated bushfire prone area within the meaning of regulations made under the *Building Act* 1993 if the square box is marked with an 'X'



### 3.4 Planning Scheme

Attached is a certificate with the required specified information.

## 4. NOTICES

### 4.1 Notice, Order, Declaration, Report or Recommendation

Particulars of any notice, order, declaration, report or recommendation of a public authority or government department or approved proposal directly and currently affecting the land, being a notice, order, declaration, report, recommendation or approved proposal of which the vendor might reasonably be expected to have knowledge:

Not Applicable.

The Vendor has no means of knowing decisions of all public authorities and government departments affecting the property unless communicated to the Vendor.

The property is in an area in which is classified as an area in which buildings are likely to be subject to infestation of termites.

### 4.2 Agricultural Chemicals

There are NO notices, property management plans, reports or orders in respect of the land issued by a government department or public authority in relation to livestock disease or contamination by agricultural chemicals affecting the ongoing use of the land for agricultural purposes. However, if this is not the case, the details of any such notices, property management plans, reports or orders, are as follows:

Nil.

### 4.3 Compulsory Acquisition

The particulars of any notices of intention to acquire that have been served under section 6 of the *Land Acquisition and Compensation Act* 1986 are as follows:

Nil.

## 5. BUILDING PERMITS

Particulars of any building permit issued under the *Building Act* 1993 in the preceding 7 years (required only where there is a residence on the land):

As contained in the attached certificate.

## 6. OWNERS CORPORATION

This section 6 only applies if the land is affected by an owners corporation within the meaning of the *Owners Corporations Act* 2006.

Not Applicable.

## 7. GROWTH AREAS INFRASTRUCTURE CONTRIBUTION ("GAIC")

Words and expressions in this section 7 have the same meaning as in Part 9B of the *Planning and Environment Act* 1987.

Not Applicable

## 8. SERVICES

The services which are marked with an 'X' in the accompanying square box are NOT connected to the land:

Electricity supply <input type="checkbox"/>	Gas supply <input type="checkbox"/>	Water supply <input type="checkbox"/>	Sewerage <input type="checkbox"/>	Telephone services <input type="checkbox"/>
---	-------------------------------------	---------------------------------------	-----------------------------------	---

- Some services currently noted as connected above may become disconnected prior to settlement. The Purchaser should make their own enquiries in relation to connection and re-connection of services to the land.

## 9. TITLE

Attached are copies of the following documents:

### 9.1 Registered Title

A Register Search Statement and the document, or part of a document, referred to as the 'diagram location' in that statement which identifies the land and its location.

## 10. SUBDIVISION

### 10.1 Unregistered Subdivision

This section 10.1 only applies if the land is subject to a subdivision which is not registered.

Not Applicable.

### 10.2 Staged Subdivision

This section 10.2 only applies if the land is part of a staged subdivision within the meaning of section 37 of the *Subdivision Act 1988*.

Not Applicable.

### 10.3 Further Plan of Subdivision

This section 10.3 only applies if the land is subject to a subdivision in respect of which a further plan within the meaning of the *Subdivision Act 1988* is proposed.

Not Applicable.

## 11. DISCLOSURE OF ENERGY INFORMATION

*(Disclosure of this information is not required under section 32 of the Sale of Land Act 1962 but may be included in this vendor statement for convenience.)*

Details of any energy efficiency information required to be disclosed regarding a disclosure affected building or disclosure area affected area of a building as defined by the *Building Energy Efficiency Disclosure Act 2010* (Cth)

- (a) to be a building or part of a building used or capable of being used as an office for administrative, clerical, professional or similar based activities including any support facilities; and
- (b) which has a net lettable area of at least 2000m<sup>2</sup>; (but does not include a building under a strata title system or if an occupancy permit was issued less than 2 years before the relevant date);

Not Applicable.

## 12. DUE DILIGENCE CHECKLIST

*(The Sale of Land Act 1962 provides that the vendor or the vendor's licensed estate agent must make a prescribed due diligence checklist available to purchasers before offering land for sale that is vacant residential land or land on which there is a residence. The due diligence checklist is NOT required to be provided with, or attached to, this vendor statement but the checklist may be attached as a matter of convenience.)*

Is attached.

## 13. ATTACHMENTS

*(Any certificates, documents and other attachments may be annexed to this section 13)*

*(Additional information may be added to this section 13 where there is insufficient space in any of the earlier sections)*

*(Attached is an "Additional Vendor Statement" if section 1.3 (Terms Contract) or section 1.4 (Sale Subject to Mortgage) applies)*

Water Information Statement
-----------------------------

## 14. MATERIAL FACT

### Sealing the hills

The Government has committed \$300 million funding over the next 10 years to seal roads in the Cardinia Shire and Yarra Ranges Councils. This project will be co-funded by the Australian Government via a special charge scheme. Owners of properties on these roads will also need to contribute towards the cost of the sealing. Maps of the roads proposed to be sealed can be found on the Council's website. The Purchasers should make enquiries with the Council for more information.

# PLANNING PROPERTY REPORT



Environment,  
Land, Water  
and Planning

From [www.planning.vic.gov.au](http://www.planning.vic.gov.au) on 14 April 2021 08:35 PM

## PROPERTY DETAILS

Address: 13 BELGRAVE AVENUE COCKATOO 3781  
Lot and Plan Number: Plan PC352535  
Standard Parcel Identifier (SPI): PC352535  
Local Government Area (Council): CARDINIA  
Council Property Number: 2083750700  
Planning Scheme: Cardinia  
Directory Reference: Melway 311 H4

[www.cardinia.vic.gov.au](http://www.cardinia.vic.gov.au)

[planning-schemes.delwp.vic.gov.au/schemes/cardinia](http://planning-schemes.delwp.vic.gov.au/schemes/cardinia)

## UTILITIES

Rural Water Corporation: Southern Rural Water  
Melbourne Water Retailer: Yarra Valley Water  
Melbourne Water: inside drainage boundary  
Power Distributor: AUSNET

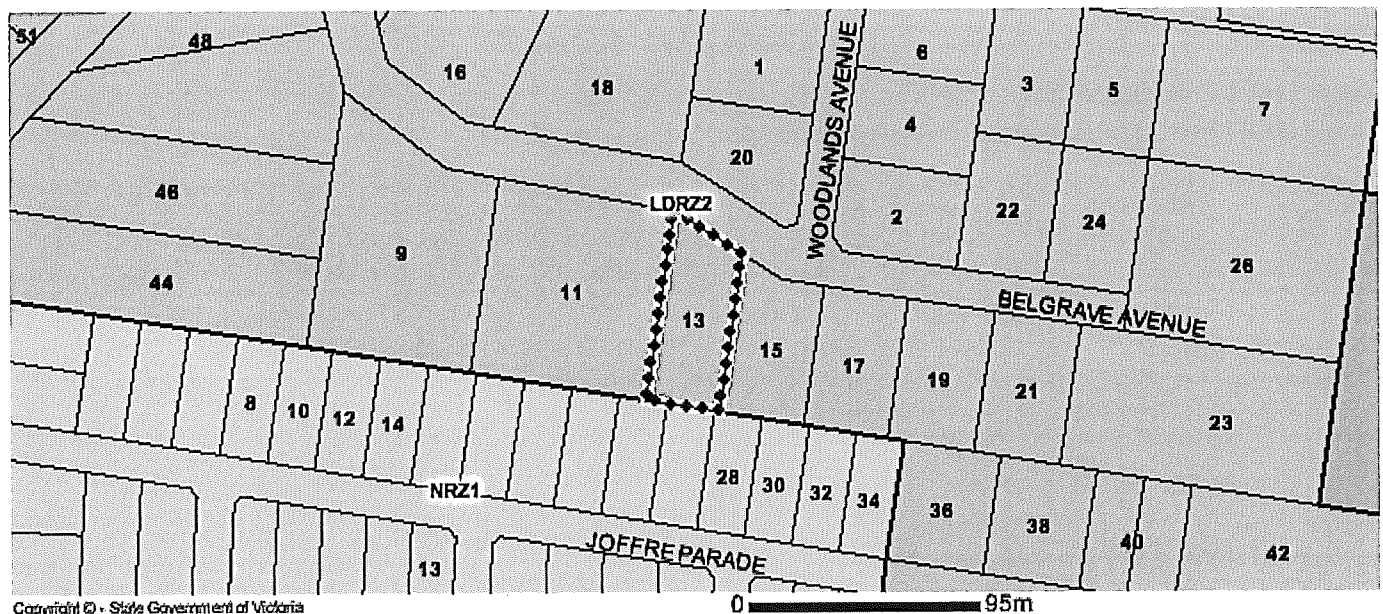
## STATE ELECTORATES

Legislative Council: EASTERN VICTORIA  
Legislative Assembly: GEMBROOK

## Planning Zones

LOW DENSITY RESIDENTIAL ZONE (LDRZ)

LOW DENSITY RESIDENTIAL ZONE - SCHEDULE 2 (LDRZ2)



Legend:

- LDRZ - Low Density Residential
- NRZ - Neighbourhood Residential
- PPRZ - Public Park & Recreation
- RCZ - Rural Conservation

Note: labels for zones may appear outside the actual zone - please compare the labels with the legend.

Copyright © - State Government of Victoria

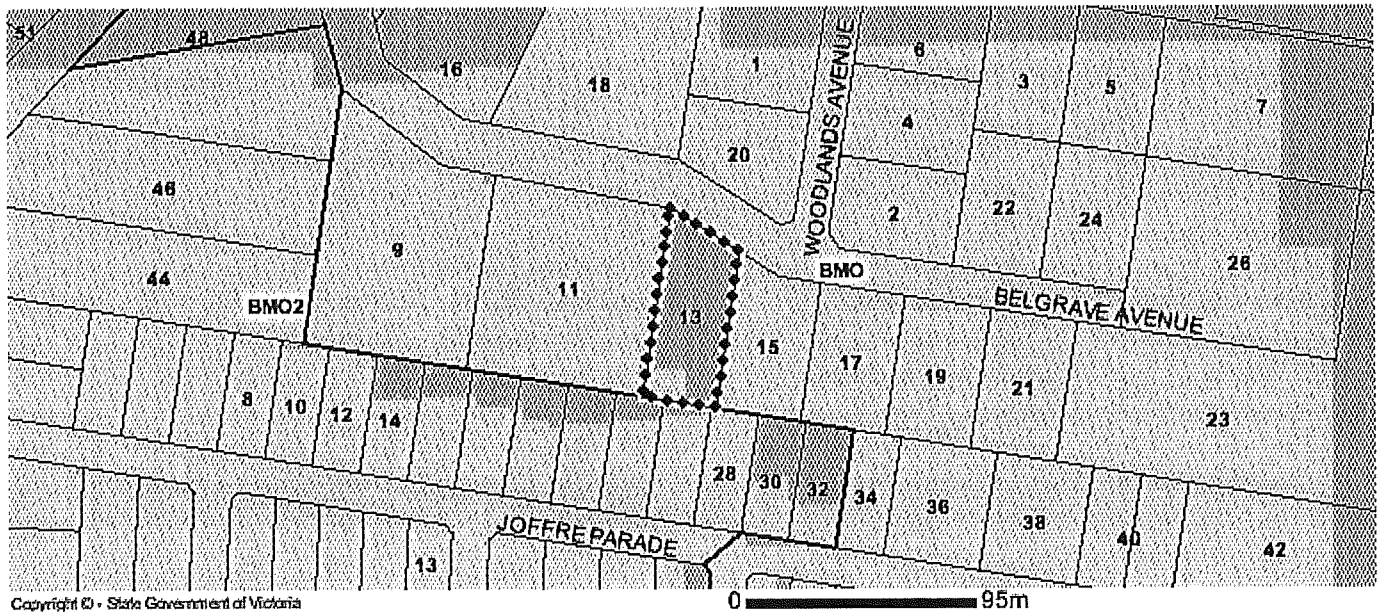
Disclaimer: This content is provided for information purposes only. No claim is made as to the accuracy or authenticity of the content. The Victorian Government does not accept any liability to any person for the information provided. Read the full disclaimer at [www.land.vic.gov.au/home/copyright-and-disclaimer](http://www.land.vic.gov.au/home/copyright-and-disclaimer)

Notwithstanding this disclaimer, a vendor may rely on the information in this report for the purpose of a statement that land is in a bushfire prone area as required by section 32C (b) of the Sale of Land 1962 (Vic).

PLANNING PROPERTY REPORT: 13 BELGRAVE AVENUE COCKATOO 3781

## Planning Overlays

### BUSHFIRE MANAGEMENT OVERLAY (BMO)



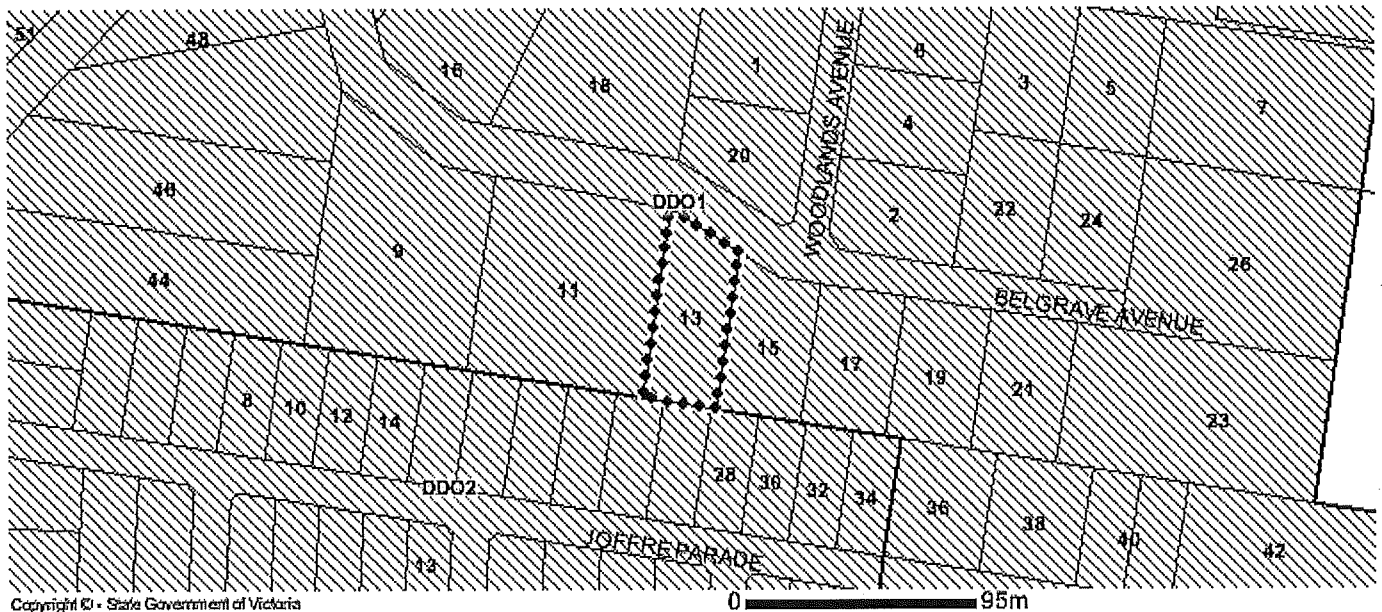
Copyright © - State Government of Victoria

BMO - Bushfire Management

Note: due to overlaps, some overlays may not be visible, and some colours may not match those in the legend.

### DESIGN AND DEVELOPMENT OVERLAY (DDO)

#### DESIGN AND DEVELOPMENT OVERLAY - SCHEDULE 1 (DDO1)



Copyright © - State Government of Victoria

DDO - Design and Development

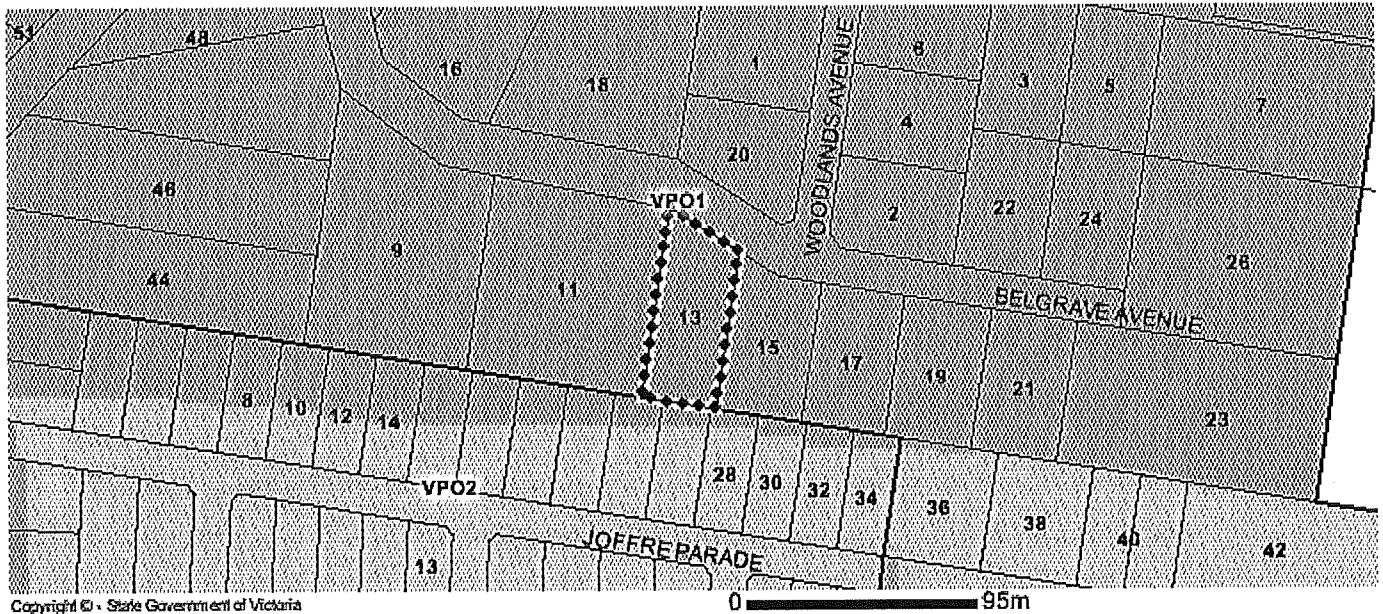
Note: due to overlaps, some overlays may not be visible, and some colours may not match those in the legend.



## Planning Overlays

### VEGETATION PROTECTION OVERLAY (VPO)

### VEGETATION PROTECTION OVERLAY - SCHEDULE 1 (VPO1)



Copyright © - State Government of Victoria

VPO - Vegetation Protection

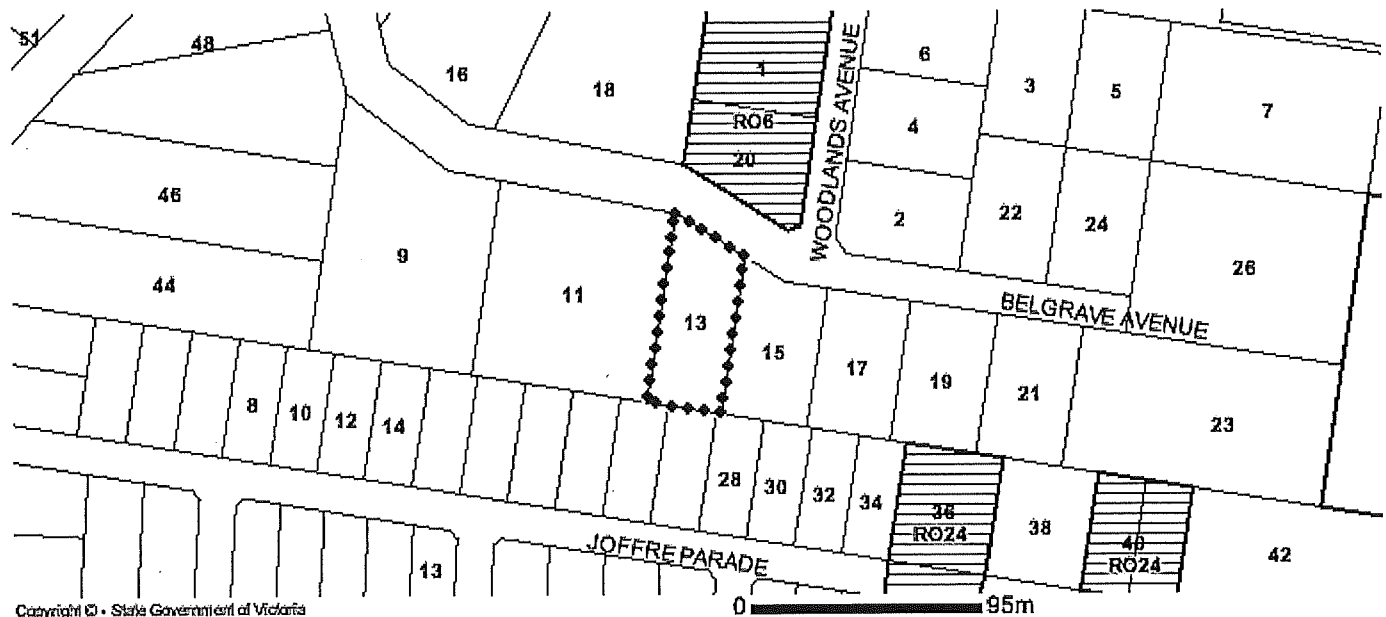
Note: due to overlaps, some overlays may not be visible, and some colours may not match those in the legend.

### OTHER OVERLAYS

Other overlays in the vicinity not directly affecting this land

### ENVIRONMENTAL SIGNIFICANCE OVERLAY (ESO)

### RESTRUCTURE OVERLAY (RO)



Copyright © - State Government of Victoria

ESO - Environmental Significance

RO - Restructure

Note: due to overlaps, some overlays may not be visible, and some colours may not match those in the legend.

## Further Planning Information

Planning scheme data last updated on 7 April 2021.

A **planning scheme** sets out policies and requirements for the use, development and protection of land. This report provides information about the zone and overlay provisions that apply to the selected land. Information about the State and local policy, particular, general and operational provisions of the local planning scheme that may affect the use of this land can be obtained by contacting the local council or by visiting <https://www.planning.vic.gov.au>

This report is NOT a **Planning Certificate** issued pursuant to Section 199 of the *Planning and Environment Act 1987*. It does not include information about exhibited planning scheme amendments, or zonings that may affect the land. To obtain a Planning Certificate go to Titles and Property Certificates at Landata - <https://www.landata.vic.gov.au>

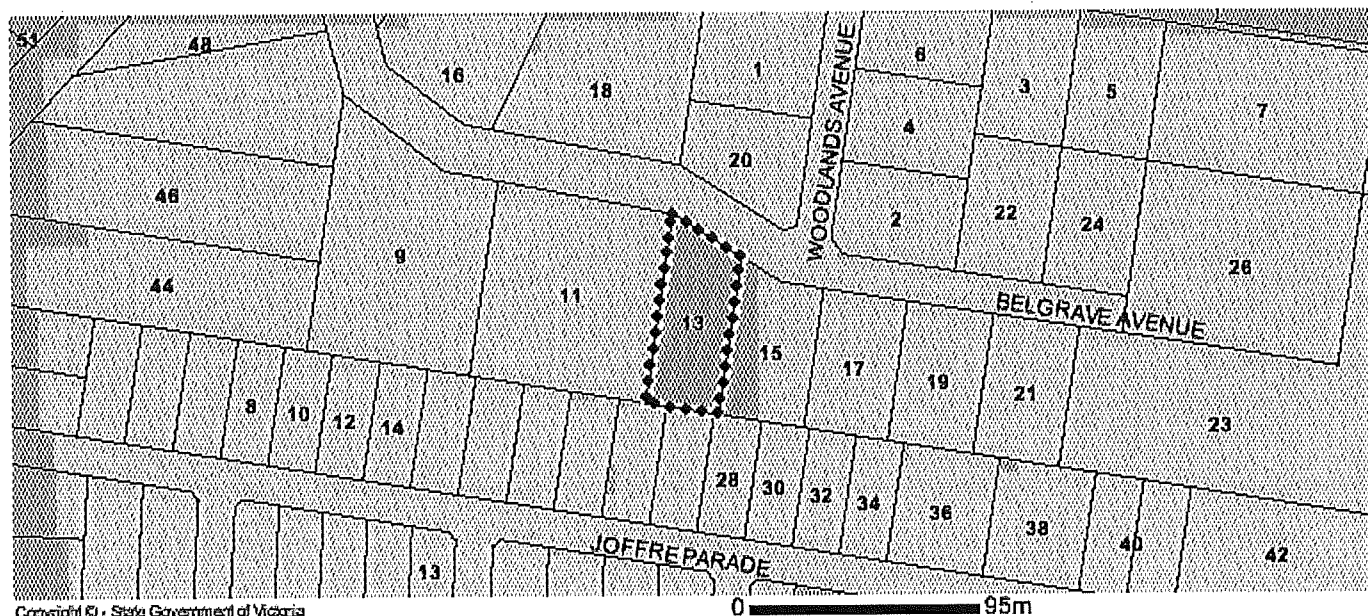
For details of surrounding properties, use this service to get the Reports for properties of interest.

To view planning zones, overlay and heritage information in an interactive format visit <http://mapshare.maps.vic.gov.au/vicplan>

For other information about planning in Victoria visit <https://www.planning.vic.gov.au>

## Designated Bushfire Prone Area

This property is in a designated bushfire prone area.  
Special bushfire construction requirements apply. Planning provisions may apply.



Designated Bushfire Prone Area

Designated bushfire prone areas as determined by the Minister for Planning are in effect from 8 September 2011 and amended from time to time.

The Building Regulations 2018 through application of the Building Code of Australia, apply bushfire protection standards for building works in designated bushfire prone areas.

Designated bushfire prone areas maps can be viewed on VicPlan at <http://mapshare.maps.vic.gov.au/vicplan> or at the relevant local council.

Note: prior to 8 September 2011, the whole of Victoria was designated as bushfire prone area for the purposes of the building control system.

Further information about the building control system and building in bushfire prone areas can be found on the Victorian Building Authority website [www.vba.vic.gov.au](http://www.vba.vic.gov.au)

Copies of the Building Act and Building Regulations are available from [www.legislation.vic.gov.au](http://www.legislation.vic.gov.au)

For Planning Scheme Provisions in bushfire areas visit <https://www.planning.vic.gov.au>



Copyright State of Victoria. This publication is copyright. No part may be reproduced by any process except in accordance with the provisions of the Copyright Act 1968 (Cth) and for the purposes of Section 32 of the Sale of Land Act 1962 (Vic) or pursuant to a written agreement. The information is only valid at the time and in the form obtained from the LANDATA REGD TM System. None of the State of Victoria, LANDATA REGD TM System, Victorian Land Registry Services Pty. Ltd. ABN 86 627 986 396 as trustee for the Victorian Land Registry Services Trust ABN 83 206 746 897 accept responsibility for any subsequent release, publication or reproduction of the information.

REGISTER SEARCH STATEMENT (Title Search) Transfer of Land Act 1958

VOLUME 10032 FOLIO 618

Security no : 124089289028M  
Produced 14/04/2021 08:33 PM

LAND DESCRIPTION

Land in Plan of Consolidation 352535H.  
PARENT TITLES :  
Volume 08858 Folio 640      Volume 08926 Folio 820  
Created by instrument PC352535H 20/08/1991

REGISTERED PROPRIETOR

Estate Fee Simple  
Joint Proprietors  
LAUREN ELIZABETH EMMA HAYES  
DAVID WILLIAM BAKER both of 206 TONIMBUK ROAD COCKATOO VIC 3781  
AM720763D 21/04/2016

ENCUMBRANCES, CAVEATS AND NOTICES

MORTGAGE AQ792509C 05/03/2018  
COMMONWEALTH BANK OF AUSTRALIA

Any encumbrances created by Section 98 Transfer of Land Act 1958 or Section 24 Subdivision Act 1988 and any other encumbrances shown or entered on the plan set out under DIAGRAM LOCATION below.

DIAGRAM LOCATION

SEE PC352535H FOR FURTHER DETAILS AND BOUNDARIES

ACTIVITY IN THE LAST 125 DAYS

NIL

-----END OF REGISTER SEARCH STATEMENT-----

Additional information: (not part of the Register Search Statement)

Street Address: 13 BELGRAVE AVENUE COCKATOO VIC 3781

ADMINISTRATIVE NOTICES

NIL



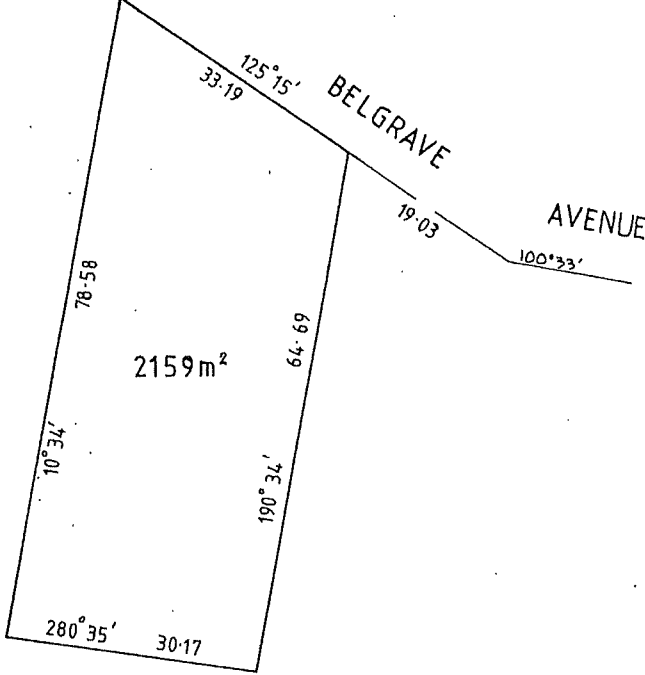

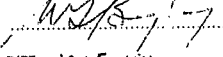
eCT Control 15940N CBA - COMMONWEALTH BANK OF AUSTRALIA  
Effective from 05/03/2018

DOCUMENT END

Delivered from the LANDATA® System by InfoTrack Pty Ltd.

The information supplied by InfoTrack (Smokeball) has been obtained from InfoTrack Pty Limited by agreement between them. The information supplied has been obtained by InfoTrack Pty Limited who is licensed by the State of Victoria to provide this information via LANDATA® System.

© State of Victoria. This publication is copyright. No part may be reproduced by any process except in accordance with the provisions of the Copyright Act 1968 (Cth) and for the purposes of Section 32 of the Sale of Land Act 1962 or pursuant to a written agreement. The information is only valid at the time and in the form obtained from the LANDATA® System. None of the State of Victoria, LANDATA®, Victorian Land Registry Services Pty. Ltd. ABN 86 627 986 396 as trustee for the Victorian Land Registry Services Trust ABN 83 206 746 897 accept responsibility for any subsequent release, publication or reproduction of the information.

PLAN OF CONSOLIDATION		LTO use only EDITION 1	Plan Number PC 352535 H
<b>LOCATION OF LAND</b>  Parish: GEMBROOK  Township: Section: Crown Allotment: 127A(PART) Crown Portion:  LTO Base Record: CHART 12 (2645) Title Reference/s: VOL 8926 FOL 820 " 8858 " 640  Last Plan Reference: LP 8823 Postal Address: LOTS 55 & 56 13 BELGRAVE AVE. (at time of consolidation) COCKATOO 3781 AMG Co-ordinates E 5600750 N 368000 Zone: 55		<b>Council Certification and Endorsement</b>  Council Name: SHIRE OF PAKENHAM Ref: P10311  1. This plan is certified under section 6 of the Subdivision Act 1988.  2. This plan is certified under section 11(7) of the Subdivision Act 1988. Date of original certification under section 6: 16/5/91  3. This is a statement of compliance issued under section 21 of the Subdivision Act 1988.  Council Delegate: <i>W. B. Bayliss</i> Council Seal:  Date: 16/5/91  Re-certified under section 11(7) of the Subdivision Act 1988:  Council Delegate: _____ Council Seal: _____ Date: _____	
		LTO use only Statement of Compliance/ Exemption Statement Received <input checked="" type="checkbox"/> Date: 21/8/91  LTO use only PLAN REGISTERED TIME: 7.15 AM DATE: 20/8/91  Assistant Registrar of Titles	
		Notations	
		Depth Limitation: NIL   <b>Survey</b> This plan is not based on survey This survey has been connected to permanent marks no(s) in Proclaimed Survey Area No	
Easement Information			
Legend	A - Appurtenant Easement	E - Encumbering Easement	R - Encumbering Easement (Road)
Easement Reference	Purpose	Width (Metres)	Land Benefitted/In Favour Of
			
ESTATE NO. P15 OLD LOTS 55 & 56  <div style="display: flex; justify-content: space-around;"> <div style="text-align: center;">                     SCALE                        LENGTHS ARE IN METRES                 </div> <div style="text-align: center;">                     ORIGINAL                      SCALE                      1:500                      SHEET                      SIZE                      A3                 </div> </div>		APPLICANT (PRINT) <i>MICHAEL VAN DER...</i>  SIGNATURE <i>[Signature]</i> DATE 30/6/91  REF _____ VERSION _____	
		Sheet 1 of 1 sheets  DATE 16/5/91 COUNCIL DELEGATE SIGNATURE Original sheet size A3	



YARRA VALLEY WATER  
ABN 93 066 902 501

Lucknow Street  
Mitcham Victoria 3132

Private Bag 1  
Mitcham Victoria 3132

DX 13204

F (03) 9872 1353

E [enquiry@yvw.com.au](mailto:enquiry@yvw.com.au)  
[yvw.com.au](http://yvw.com.au)

14th April 2021

Buy & Sell Conveyancing Services

Dear Buy & Sell Conveyancing Services,

**RE: Application for Water Information Statement**

Property Address:	13 BELGRAVE AVENUE COCKATOO 3781
Applicant	Buy & Sell Conveyancing Services
Information Statement	30596335
Conveyancing Account Number	5757504575
Your Reference	Hayes/Baker

Thank you for your recent application for a Water Information Statement (WIS). We are pleased to provide you the WIS for the above property address. This statement includes:

- Yarra Valley Water Property Information Statement
- Melbourne Water Property Information Statement
- Asset Plan
- Conditions of Connection and Consent
- Rates Certificate

If you have any questions about Yarra Valley Water information provided, please phone us on **1300 304 688** or email us at the address [enquiry@yvw.com.au](mailto:enquiry@yvw.com.au). For further information you can also refer to the Yarra Valley Water website at [www.yvw.com.au](http://www.yvw.com.au).

Yours sincerely,

A handwritten signature in black ink, appearing to read "Steve Lennox".

Steve Lennox  
GENERAL MANAGER  
RETAIL SERVICES

**Yarra Valley Water Encumbrance**

Property Address	13 BELGRAVE AVENUE COCKATOO 3781
------------------	----------------------------------

STATEMENT UNDER SECTION 158 WATER ACT 1989

**THE FOLLOWING ENCUMBRANCES RELATE TO SECTION 158(3)**

Existing sewer mains will be shown on the Asset Plan.

Please note: Unless prior consent has been obtained, the Water Act prohibits:

1. The erection and/or placement of any building, wall, bridge, fence, embankment, filling, material, machinery or other structure over or under any sewer or drain.
2. The connection of any drain or sewer to, or interference with, any sewer, drain or watercourse.



YARRA VALLEY WATER  
ABN 93 066 902 501

Luoknow Street  
Mitcham Victoria 3132

Private Bag 1  
Mitcham Victoria 3132

DX 13204

F (03) 9872 1353

E [enquiry@yvw.com.au](mailto:enquiry@yvw.com.au)  
[yvw.com.au](http://yvw.com.au)

### **Melbourne Water Encumbrance**

Property Address	13-15 BELGRAVE AVENUE COCKATOO 3781
------------------	-------------------------------------

STATEMENT UNDER SECTION 158 WATER ACT 1989

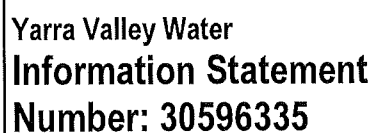
### **THE FOLLOWING ENCUMBRANCES RELATE TO SECTION 158(4)**

Information available at Melbourne Water indicates that this property is not subject to flooding from Melbourne Water's drainage system, based on a flood level that has a probability of occurrence of 1% in any one year.

Please note: Unless prior consent has been obtained, the Water Act prohibits:

1. The erection and/or placement of any building, wall, bridge, fence, embankment, filling, material, machinery or other structure over or under any sewer or drain.
2. The connection of any drain or sewer to, or interference with, any sewer, drain or watercourse.

If you have any questions regarding Melbourne Water encumbrances or advisory information, please contact Melbourne Water on 9679 7517.



Yarra  
Valley  
Water



24th April 2018

Application ID: 327474

### **CONDITIONS OF CONNECTION**

Approval is subject to payment of all charges and completion of conditions. This approval covers the following services and connections:

#### **Approval Detail**

##### **Water**

##### **Connection Details**

Product	Pipe Material	Pipe Size	Qty	Street where main located
20mm Connection - Drinking Water	ASBESTO S CEMENT(I NC	100	1	Belgrave Avenue

##### **Required Services**

Product	Qty
20mm Connection - Drinking Water	1
Std 20mm DW Meter & Installation (incl meter w/lock)	1

## **Conditions of Connection Details**

### **GENERAL**

In these conditions the terms,

- (a) 'You' and 'Your' refer to the owner of a property connected (or about to be connected) to Yarra Valley Water assets
- (b) 'We', 'Us' and 'Our' refer to Yarra Valley Water.

Section 145 of the Water Act 1989 details the legislative rights and responsibilities of both the applicant and Yarra Valley Water in relation to connection, alteration or removal and discharging to the works of Yarra Valley Water. These Conditions of Connection set out the terms and conditions to be satisfied for connecting a property to sewer, potable and recycled water.

These conditions are binding on successor-in-title of the person who applied for that consent, under section 145 of the Water Act 1989. If you are not the owner of the property, please provide a copy of this letter to the owner.

The Conditions of Connection must be handed to the Licensed Plumber. Any work which these Conditions of Connection require you to undertake, must be done by a Licensed Plumber, engaged by you, at your cost.

It is the Licensed Plumber's responsibility to ensure that the plumbing and drainage work is completed in accordance with the relevant plumbing regulations and to the satisfaction of the Victorian Building Authority – Plumbing.

Any sewer connection branch and the connecting works must be installed so that they comply, in all respects, with the:

- Plumbing Regulations 1998 (Vic);
  - Water Industry Regulations 2006 (Vic);
  - Building Act 1993 (Vic);
  - Relevant AS/NZS series of standards applicable to sewer connection branch and connecting works from time to time,
- and any other technical requirements which we reasonably specify.

It is the responsibility of the person performing any excavation in a road reserve to obtain a Road Opening Permit from the relevant Authority before any excavation work commences. All traffic management requirements contained in the permit must be complied with.

### **WATER**

General water supply(s) are to be installed as referenced in the table of approval details of this document as required services. The table includes water main and connection details. In a mandated recycled water area recycling connections also apply and are referenced in the same table.

For 20mm and 25mm services and all services where a manifold is to be installed, the service pipe, including a meter assembly with a temporary spacer pipe and any relevant backflow device must be

installed by the plumber, prior to the time of the tapping or meter installation. Meters are installed by Yarra Valley Waters plumbing contractor. For 32mm and larger services, the meter will be delivered to you and must be installed on the property prior to the tapping. The service pipe must also be installed prior to the tapping. All manifolds are to be located below ground and must be left exposed for Yarra Valley Water's plumbing contractor to inspect prior to installation of the meters. Failure to comply will result in the tapping being cancelled. A rebooking fee will be applicable when rebooking the tapping.

All tapplings, pluggings and metering products can be arranged using easyACCESS. Work must be carried out in accordance with the Water Metering & Servicing Guidelines (see our website). Once all fees have been paid and you are ready to book your plumbing products, please contact Yarra Valley Waters contractor Select Solutions on 1300 735 328. A phone call is not required if products are New Estate Connections or Combo Drinking Water & Recycled Water. Please allow a minimum of 10 business days' notice when contacting Select Solutions.

All meters are supplied by Yarra Valley Water after payment of the relevant fees.

If the tapping and/or plugging is required to be performed outside of business hours, either at your request or as determined by Yarra Valley Water's plumbing contractor, an additional after hours fee will apply.

Meters are not permitted to be installed inside units/dwellings. In all situations where the meter is deemed inaccessible, either by your advice, or as determined by Yarra Valley Water plumbing contractor, remote read meters must be fitted at your cost. Remote read meters must be installed in the following circumstances: high rise developments; any water meter which is located where Yarra Valley Water will have to enter a building to read the meter; where access to the meter will be restricted by gates/fences. If you are aware that remote read meters will be required, please inform the easyACCESS staff at the time of booking.

For all tapplings and/or pluggings, it is the responsibility of the person performing the excavation to obtain a Road Opening Permit from the local municipal authority before any excavation work commences. All traffic management requirements contained in the Road Opening permit must be complied with. The excavation must expose the main at the tapping/plugging point and be made safe prior to the tapping / plugging appointment time. If you choose to have Yarra Valley Waters plumbing contractor carry out the excavation, Yarra Valley Water will organize the necessary permit at an additional cost on a per road opening basis.

Failure to comply with any of these requirements will result in the booking being cancelled and a rebooking fee will apply.

Yarra Valley Waters plumbing contractor can be contacted on 1300 735 328

Whether you have elected your plumber or Yarra Valley Water to carry out the excavation, please contact Yarra Valley Waters Plumbing Contractor Select Solutions on 1300 735 328 to schedule a date and time. Prior to our Plumbing Contractor attending on site to carry out the scheduled work you will be required to clearly mark your preferred location for the service. If the preferred location is not marked, the work will not be undertaken and you will incur a wasted site visit fee. Please note; bookings can take up to three (3) business days to generate after payment is made.

Should you wish to reschedule the booking, Yarra Valley Water's plumbing contractor can be contacted on 1300 735 328. If you cancel or reschedule a booking within 24 hours of the scheduled date / time a wasted site visit fee will apply. If you wish to cancel the booking you will need to contact Yarra Valley Water (if applicable), to seek a refund. A cancellation fee may apply.

## **METER ASSEMBLIES & POSITIONING**

It is the responsibility of the private plumber to ensure that containment, zone and individual backflow prevention is provided.

Water meter assemblies:

- a) Must be within 2 metres of the title boundary that abuts the water main
- b) Must be fitted at right angles to the water main, in line with the tapping
- c) Must be fully supported with minimum ground clearance of 150mm and should not be >300mm from the finished ground level to the base of the assembly
- d) Must not be encased in concrete surrounds
- e) Must be readily accessible for reading, maintenance and replacement. If Yarra Valley Water deem meters to be inaccessible, remote meters may be required at additional cost to the customer
- f) Can be installed in utility rooms or meter cabinets located within a common access area and must be readily accessible, subject to Yarra Valley Water's approval

If meters need to be moved >600mm a plugging and re-tapping must be booked and the relevant fee paid.

Meters which are in a public space such as a reserve or school must be protected by an appropriate cage to prevent tampering.

Meters are not permitted to be installed in pits unless prior approval has been given by Yarra Valley Water.

Meter assemblies must adhere to the meter installation diagrams available on the Yarra Valley Water website ([www.yvw.com.au](http://www.yvw.com.au)) to ensure the installations meet the required standard.

## **REMOVAL OF WATER METERS**

Only Yarra Valley Water's plumbing contractor is permitted to remove water meters.

If redevelopment of the site is occurring and the meter is no longer required, a plugging of the service must be arranged and the meter will be collected by our contractor at the time of the plugging.

## **DAMAGED OR STOLEN METERS**

If the builder/plumber damage a meter or meter assembly, it is the responsibility of the builder/plumber to rectify these assets back to the same condition as at time of installation by Yarra Valley Water.

- Failure to do so will result in Yarra Valley Water making the necessary amendments and recovering these costs from the property owner.
- Repeat offences may result in the services being plugged and re-booking fees will apply to have the services reinstated

Stolen meters are to be reported to Yarra Valley Water faults and emergencies:

- Call **13 2762** (24 hrs).
- Replacement of stolen meters can take up to 10 days. If replacement is required more urgently, please advise the operator at the time of the call.
- Until the meter is replaced no connections between the supply and the dwelling are to be reinstated. No straight pieces or alternative connections are allowed to be installed.

## AMENDMENTS

We may amend these conditions by writing to you. We may do so if we consider that any change, or proposed change, to relevant laws or our regulatory obligations require an amendment to be made.

We may also amend these conditions from time to time if we consider that it is necessary to:

- ensure that we are able to continue to comply with any law relating to health, safety or the environment, or our agreement with our bulk supplier of sewage transfer and treatment services; or
- the health or safety of anyone; or
- any part of the environment; or
- any of our works.

## INDEMNITY

You must indemnify Yarra Valley Water against:

- all damages, losses, penalties, costs and expenses whatsoever, which we suffer or incur; and
- all proceedings, prosecutions or demands brought or made against us by anyone, as a result of you failing to perform any of our obligations under these conditions, except to the extent that the failure has been caused by our negligence.

You must not bring any proceeding or make any demand against us for any damage, loss, cost or expense of any kind whatsoever which you incur, directly or indirectly, as a result of Yarra Valley Water amending these conditions.

You must pay us any costs we reasonably incur in:

- making good any damage to our assets or works directly or indirectly caused by your failure to comply with these conditions; and
- inspecting our assets or works to see if such damage has been caused.





17th April 2018

Application ID: 327246

### **CONDITIONS OF CONNECTION**

Approval is subject to payment of all charges and completion of conditions. This approval covers the following services and connections:

#### **Approval Detail**

##### **Sewer**

##### **Connection Or Disconnection Details**

<b>Sewer Connection Description</b>	<b>PSP Number</b>
<b>Sewer Connection</b>	866475

## **Conditions of Connection Details**

### **GENERAL**

In these conditions the terms,

- (a) 'You' and 'Your' refer to the owner of a property connected (or about to be connected) to Yarra Valley Water assets
- (b) 'We', 'Us' and 'Our' refer to Yarra Valley Water.

Section 145 of the Water Act 1989 details the legislative rights and responsibilities of both the applicant and Yarra Valley Water in relation to connection, alteration or removal and discharging to the works of Yarra Valley Water. These Conditions of Connection set out the terms and conditions to be satisfied for connecting a property to sewer, potable and recycled water.

These conditions are binding on successor-in-title of the person who applied for that consent, under section 145 of the Water Act 1989. If you are not the owner of the property, please provide a copy of this letter to the owner.

The Conditions of Connection must be handed to the Licensed Plumber. Any work which these Conditions of Connection require you to undertake, must be done by a Licensed Plumber, engaged by you, at your cost.

It is the Licensed Plumber's responsibility to ensure that the plumbing and drainage work is completed in accordance with the relevant plumbing regulations and to the satisfaction of the Victorian Building Authority – Plumbing.

Any sewer connection branch and the connecting works must be installed so that they comply, in all respects, with the:

- Plumbing Regulations 1998 (Vic);
  - Water Industry Regulations 2006 (Vic);
  - Building Act 1993 (Vic);
  - Relevant AS/NZS series of standards applicable to sewer connection branch and connecting works from time to time,
- and any other technical requirements which we reasonably specify.

It is the responsibility of the person performing any excavation in a road reserve to obtain a Road Opening Permit from the relevant Authority before any excavation work commences. All traffic management requirements contained in the permit must be complied with.

### **SEWER**

Where a proposed development is to be constructed boundary to boundary and there is no compliant location for a sewer connection branch within the property, Yarra Valley Water approves the endpoint of the YVW sewer branch to be located outside the property and raised to surface with an appropriate approved cover. The sewer branch must meet the required clearances from proposed structures as per the Build Over Easement Guidelines. Approval may be required for private plumbing located in road reserves by Council or VicRoads. Any unused sewer branches at the site must be cut and sealed

by a Yarra Valley Water accredited live sewer contractor.

Following the completion of new or altered property sewerage drain, a copy of the updated Property Sewerage Plan must be returned within 7 days to Yarra Valley Water [easyACCESS@yvw.com.au](mailto:easyACCESS@yvw.com.au). Photographs of plans are not acceptable.

## **AMENDMENTS**

We may amend these conditions by writing to you. We may do so if we consider that any change, or proposed change, to relevant laws or our regulatory obligations require an amendment to be made.

We may also amend these conditions from time to time if we consider that it is necessary to:

- ensure that we are able to continue to comply with any law relating to health, safety or the environment, or our agreement with our bulk supplier of sewage transfer and treatment services; or
- the health or safety of anyone; or
- any part of the environment; or
- any of our works.

## **INDEMNITY**

You must indemnify Yarra Valley Water against:

- all damages, losses, penalties, costs and expenses whatsoever, which we suffer or incur; and
- all proceedings, prosecutions or demands brought or made against us by anyone, as a result of you failing to perform any of our obligations under these conditions, except to the extent that the failure has been caused by our negligence.

You must not bring any proceeding or make any demand against us for any damage, loss, cost or expense of any kind whatsoever which you incur, directly or indirectly, as a result of Yarra Valley Water amending these conditions.

You must pay us any costs we reasonably incur in:

- making good any damage to our assets or works directly or indirectly caused by your failure to comply with these conditions; and
- inspecting our assets or works to see if such damage has been caused.



YARRA VALLEY WATER  
ABN 93 056 902 501

Luoknow Street  
Mitcham Victoria 3132

Private Bag 1  
Mitcham Victoria 3132

DX 13204

F (03) 9872 1353

E enquiry@yvw.vic.gov.au  
yvw.vic.gov.au

Buy & Sell Conveyancing Services  
annette@buyandsellconveyancing.com.au

## RATES CERTIFICATE

Account No: 7690349137  
Rate Certificate No: 30596335

Date of Issue: 14/04/2021  
Your Ref: Hayes/Baker

With reference to your request for details regarding:

Property Address	Lot & Plan	Property Number	Property Type
13 BELGRAVE AVE, COCKATOO VIC 3781		1433252	Residential

Agreement Type	Period	Charges	Outstanding
Residential Water Service Charge	01-04-2021 to 30-06-2021	\$19.47	\$19.47
Residential Water Usage Charge Step 1 – 42.240000kL x \$2.64460000 = \$111.71 Step 2 – 1.760000kL x \$3.17870000 = \$5.59 Estimated Average Daily Usage \$1.22	11-12-2020 to 17-03-2021	\$117.30	\$0.00
Residential Sewer Service Charge	01-04-2021 to 30-06-2021	\$114.24	\$114.24
Residential Sewer Usage Charge 44.000000kL x 0.659114 = 29.001030 x 0.900000 = 26.100927 x \$1.14260000 = \$29.82 Estimated Average Daily Usage \$0.31	11-12-2020 to 17-03-2021	\$29.82	\$0.00
Drainage Fee	01-04-2021 to 30-06-2021	\$14.28	\$14.28
<b>Other Charges:</b>			
Interest	No interest applicable at this time		
	No further charges applicable to this property		
<b>Balance Brought Forward</b>			\$3.50
<b>Total for This Property</b>			\$151.49
<b>Total Due</b>			\$151.49

### IMPORTANT NOTICE FOR SOLICITORS AND CONVEYANCERS

We have changed our BPAY biller code. Please refer to the payment options and update your bank details.

GENERAL MANAGER  
RETAIL SERVICES

### Note:

- Invoices generated with Residential Water Usage during the period 01/07/2017 – 30/09/2017 will include a Government Water Rebate of \$100.
- This statement details all tariffs, charges and penalties due and payable to Yarra Valley Water as at the date of this statement and also includes tariffs and charges (other than for usage charges yet to be billed) which are due

and payable to the end of the current financial quarter.

3. All outstanding debts are due to be paid to Yarra Valley Water at settlement. Any debts that are unpaid at settlement will carry over onto the purchaser's first quarterly account and follow normal credit and collection activities - pursuant to section 275 of the Water Act 1989.

4. If the total due displays a (-\$ cr), this means the account is in credit. Credit amounts will be transferred to the purchasers account at settlement.

5. Yarra Valley Water provides information in this Rates Certificate relating to waterways and drainage as an agent for Melbourne Water and relating to parks as an agent for Parks Victoria - pursuant to section 158 of the Water Act 1989.

6. The charges on this rates certificate are calculated and valid at the date of issue. To obtain up to date financial information, please order a Rates Settlement Statement prior to settlement.

7. From 01/07/2019, Residential Water Usage is billed using the following step pricing system: 266.20 cents per kilolitre for the first 44 kilolitres; 317.87 cents per kilolitre for 44-88 kilolitres and 472.77 cents per kilolitre for anything more than 88 kilolitres

8. From 01/07/2019, Residential Recycled Water Usage is billed 186.34 cents per kilolitre

9. From 01/07/2019, Residential Sewage Disposal is calculated using the following equation: Water Usage (kl) x Seasonal Factor x Discharge Factor x Price (cents/kl) 114.26 cents per kilolitre

10. From 01/07/2019, Residential Recycled Sewage Disposal is calculated using the following equation: Recycled Water Usage (kl) x Seasonal Factor x Discharge Factor x Price (cents/kl) 114.26 cents per kilolitre

11. The property is a serviced property with respect to all the services, for which charges are listed in the Statement of Fees above.

**To ensure you accurately adjust the settlement amount, we strongly recommend you book a Special Meter Reading:**

- Special Meter Readings ensure that actual water use is adjusted for at settlement.
- Without a Special Meter Reading, there is a risk your client's settlement adjustment may not be correct.



YARRA VALLEY WATER  
ABN 93 066 902 501

Luoknow Street  
Mitoham Victoria 3132

Private Bag 1  
Mitoham Victoria 3132

DX 13204

F (03) 9872 1353

E enquiry@yvw.com.au  
yvw.com.au

Property No: 1433252

Address: 13 BELGRAVE AVE, COCKATOO VIC 3781

Water Information Statement Number: 30596335

#### HOW TO PAY



Biller Code: 314567  
Ref: 76903491374



Mail a Cheque with the Remittance Advice  
below to:  
Yarra Valley Water  
GPO Box 2860 Melbourne VIC 3001

Amount  
Paid

Date  
Paid

Receipt  
Number

Please Note: BPAY is available for individual property settlements.

#### PROPERTY SETTLEMENT REMITTANCE ADVICE

Property No: 1433252

Address: 13 BELGRAVE AVE, COCKATOO VIC 3781

Water Information Statement Number: 30596335

Cheque Amount: \$



# BUILDING SURVEYING VICTORIA

E: info@bsvic.com.au P: 03 9707 4443 M: PO Box 629, Beaconsfield VIC 3807

## OCCUPANCY PERMIT - FORM 16

Building Act 1993, Building Regulations 2018, Regulation 192

For Building Permit Number: BS-U30045/012834

Property Details: 13 Belgrave Avenue  
COCKATOO 3781  
Lot: LP/PS: PC352535  
Municipal district: Cardinia Shire Council

Nature of Building Works Construction of a dwelling and garage  
Allowable Floor Loading: 1.5 kPa  
Version of BCA NCC2016

Building Description	Part of Building	BCA Class
	Dwelling	1a1
	Garage	10a

Reporting Authority	Matter Reported On	Regulations (if any)
Cardinia Shire Council	Point of discharge of storm water	Reg. 610(2)

### Performance Solutions

A performance solution was used to determine compliance with the following performance requirements of the BCA that relate to the building to which this permit applies:

The Verification Using a Reference Building (VURB) report completed in accordance with the National Construction Code (NCC) Verification Method V2.6.2 has been accepted as showing compliance with NCC Performance Requirements P2.6.1.

### Maintenance Determination

The requirement for maintenance determinations does not apply to these works, as such a maintenance determination is not required to be prepared in accordance with regulation 215 of the Building Regulations 2018.

### Conditions

- All cooking appliances, hot water appliances and if applicable the rain water tank to be operational prior to occupation. All services to be connected prior to occupation.
- All landscaping works to maintain a minimum distance from below weep holes of 150mm to soil; or 75mm to paving; or 50mm to paving graded away from the building with a roof covering.
- The owner's attention is drawn to the document published by the Victorian Building Authority - 'Minimising Foundation Movement and Damage to Your House' and further to the requirements of AS 2870, both of which indicate the owner's responsibilities with regard to the regular maintenance of the building, site drainage, plumbing leaks, excessive or irregular watering of gardens adjacent to the building, and vegetation plantation and growth.

### Suitability for Occupation


- At the date this occupancy permit is issued, the building to which this permit applies is suitable for occupation.
- This Occupancy Permit does not constitute a statement of compliance with the Building Act 1993 or the Building Regulations 2018.

Certificate Number: 012834

Relevant Building Surveyor: BRETT THRELFALL

Registration No: BS-U 30045

Signature:



Date of Issue: 04 October 2018

# **Inspection Approval Dates**

## **Inspection Type**

PRE-SLAB

SLAB STEEL

FRAME

FINAL

## **Approval Date**

17/05/2018

21/05/2018

07/06/2018

18/09/2018

# Due diligence checklist

## What you need to know before buying a residential property

Before you buy a home, you should be aware of a range of issues that may affect that property and impose restrictions or obligations on you, if you buy it. This checklist aims to help you identify whether any of these issues will affect you. The questions are a starting point only and you may need to seek professional advice to answer some of them. You can find links to organisations and web pages that can help you learn more, by visiting the [Due diligence checklist page on the Consumer Affairs Victoria website](https://consumer.vic.gov.au/duediligencechecklist) (consumer.vic.gov.au/duediligencechecklist).

## Urban living

### Moving to the inner city?

High density areas are attractive for their entertainment and service areas, but these activities create increased traffic as well as noise and odours from businesses and people. Familiarising yourself with the character of the area will give you a balanced understanding of what to expect.

### Is the property subject to an owners corporation?

If the property is part of a subdivision with common property such as driveways or grounds, it may be subject to an owners corporation. You may be required to pay fees and follow rules that restrict what you can do on your property, such as a ban on pet ownership.

## Growth areas

### Are you moving to a growth area?

You should investigate whether you will be required to pay a growth areas infrastructure contribution.

## Flood and fire risk

### Does this property experience flooding or bushfire?

Properties are sometimes subject to the risk of fire and flooding due to their location. You should properly investigate these risks and consider their implications for land management, buildings and insurance premiums.

## Rural properties

### Moving to the country?

If you are looking at property in a rural zone, consider:

- Is the surrounding land use compatible with your lifestyle expectations? Farming can create noise or odour that may be at odds with your expectations of a rural lifestyle.
- Are you considering removing native vegetation? There are regulations which affect your ability to remove native vegetation on private property.
- Do you understand your obligations to manage weeds and pest animals?

### Can you build new dwellings?

Does the property adjoin crown land, have a water frontage, contain a disused government road, or are there any crown licences associated with the land?

### Is there any earth resource activity such as mining in the area?

You may wish to find out more about exploration, mining and quarrying activity on or near the property and consider the issue of petroleum, geothermal and greenhouse gas sequestration permits, leases and licences, extractive industry authorisations and mineral licences.

## Soil and groundwater contamination

### Has previous land use affected the soil or groundwater?

You should consider whether past activities, including the use of adjacent land, may have caused contamination at the site and whether this may prevent you from doing certain things to or on the land in the future.

## **Land boundaries**

### **Do you know the exact boundary of the property?**

You should compare the measurements shown on the title document with actual fences and buildings on the property, to make sure the boundaries match. If you have concerns about this, you can speak to your lawyer or conveyancer, or commission a site survey to establish property boundaries.

## **Planning controls**

### **Can you change how the property is used, or the buildings on it?**

All land is subject to a planning scheme, run by the local council. How the property is zoned and any overlays that may apply, will determine how the land can be used. This may restrict such things as whether you can build on vacant land or how you can alter or develop the land and its buildings over time.

The local council can give you advice about the planning scheme, as well as details of any other restrictions that may apply, such as design guidelines or bushfire safety design. There may also be restrictions – known as encumbrances – on the property's title, which prevent you from developing the property. You can find out about encumbrances by looking at the section 32 statement.

### **Are there any proposed or granted planning permits?**

The local council can advise you if there are any proposed or issued planning permits for any properties close by. Significant developments in your area may change the local 'character' (predominant style of the area) and may increase noise or traffic near the property.

## **Safety**

### **Is the building safe to live in?**

Building laws are in place to ensure building safety. Professional building inspections can help you assess the property for electrical safety, possible illegal building work, adequate pool or spa fencing and the presence of asbestos, termites, or other potential hazards.

## **Building permits**

### **Have any buildings or retaining walls on the property been altered, or do you plan to alter them?**

There are laws and regulations about how buildings and retaining walls are constructed, which you may wish to investigate to ensure any completed or proposed building work is approved. The local council may be able to give you information about any building permits issued for recent building works done to the property, and what you must do to plan new work. You can also commission a private building surveyor's assessment.

### **Are any recent building or renovation works covered by insurance?**

Ask the vendor if there is any owner-builder insurance or builder's warranty to cover defects in the work done to the property.

## **Utilities and essential services**

### **Does the property have working connections for water, sewerage, electricity, gas, telephone and internet?**

Unconnected services may not be available, or may incur a fee to connect. You may also need to choose from a range of suppliers for these services. This may be particularly important in rural areas where some services are not available.

## **Buyers' rights**

### **Do you know your rights when buying a property?**

The contract of sale and section 32 statement contain important information about the property, so you should request to see these and read them thoroughly. Many people engage a lawyer or conveyancer to help them understand the contracts and ensure the sale goes through correctly. If you intend to hire a professional, you should consider speaking to them before you commit to the sale. There are also important rules about the way private sales and auctions are conducted. These may include a cooling-off period and specific rights associated with 'off the plan' sales. The important thing to remember is that, as the buyer, you have rights.