

**VENDOR'S STATEMENT PURSUANT TO SECTION 32
OF THE SALE OF LAND ACT 1962**

This statement must be signed by the vendor and given to the purchaser before the purchaser signs the contract.

VENDOR **MARGARET LORRAINE STEWART and CHRISTA MARIE SCHILIAW**

PROPERTY **74 Riverside Avenue, Mildura
(Lot 6 on Plan of Subdivision 137871 and being the land more particularly described in
Certificate of Title Volume 11315 Folio 242)**

1. FINANCIAL MATTERS

1.1 Particulars of any Rates, Taxes, Charges or Other Similar Outgoings (and any interest on them);

- (a) Are contained in the attached certificates.

- (b) Amounts for which the purchaser may become liable as a consequence of the sale of which the vendor might reasonably be expected to have knowledge of, are as follows:
 - (i) The purchaser will be liable for municipal, water, sewerage and drainage rates and charges from the date of settlement.
 - (ii) The purchaser may also become liable for State Land Tax depending on the use to which the property is put and other properties owned by the purchaser.

1.2 Particulars of any Charges (whether registered or not) over the land imposed by or under an Act to secure an amount due under that Act, including the amount owing under the charge.

Nil.

1.3 Terms Contract

This section 1.3 only applies if the vendor statement is in respect of a terms contract where the purchaser is obliged to make 2 or more payments (other than a deposit or final payment) to the vendor after the execution of the contract and before the purchaser is entitled to a conveyance or transfer of the land, particulars are as follows:

Not applicable.

1.4 Sale Subject to Mortgage

This section 1.4 only applies if this vendor statement is in respect of a contract which provides that any mortgage (whether registered or unregistered), is NOT to be discharged before the purchaser becomes entitled to possession or to the receipt of rents and profits, are as follows:

Nil.

2. INSURANCE

2.1 Damage and Destruction

This section 2.1 only applies if this vendor statement is in respect of a contract which does NOT provide the land to remain at the risk of the vendor until the purchaser becomes entitled to possession or receipt of rents and profits.

Not applicable.

2.2 Owner-Builder

This section 2.2 only applies where there is a residence on the land that was constructed by an owner builder within the preceding 6 years and section 137B of the *Building Act 1993* applies to the residence.

Not applicable.

3. LAND USE

3.1 Easements, Covenants or Other Similar Restrictions

A description of any easement, covenant or other similar restriction affecting the land (whether registered or unregistered):

- (a) Are as set out in the attached copies of title documents otherwise none known to the vendor.
- (b) Particulars of any existing failure to comply with the terms of that easement, covenant or restriction are as follows:

To the best of the vendor's knowledge there is no existing failure to comply with the terms of any easement, covenant or similar restriction.

3.2 Road Access

There is access to the property by road.

3.3 Designated Bushfire Prone Area

The land is not in a bushfire prone area under section 192A of the *Building Act 1993*.

3.4 Planning Scheme

Attached is a certificate with the required specified information.

4. NOTICES

4.1 Notice, Order, Declaration, Report or Recommendation

Particulars of any notice, order, declaration, report or recommendation of a public authority or government department or approved proposal directly and currently affecting the land, being a notice, order, declaration, report, recommendation or approved proposal of which the vendor might reasonably be expected to have knowledge are as follows:

Nil.

4.2 Agricultural Chemicals

There are NO notices, property management plans, reports or orders in respect of the land issued by a government department or public authority in relation to livestock disease or contamination by agricultural chemicals affecting the ongoing use of the land for agricultural purposes. However, if this is not the case, the details of any such notices, property management plans, reports or orders, are as follows:

Nil.

4.3 Compulsory Acquisition

The particulars of any notice of intention to acquire served under section 6 of the *Land Acquisition and Compensation Act 1986* are as follows:

Nil.

5. BUILDING PERMITS

No building permits have been issued under the *Building Act 1993* in the preceding 7 years (required only where there is a residence on the land).

6. OWNERS CORPORATION

The land is not affected by an Owners Corporation within the meaning of the *Owners Corporations Act 2006*.

7. GROWTH AREAS INFRASTRUCTURE CONTRIBUTION ("GAIC")

Words and expressions in this section 7 have the same meaning as in Part 9B of the *Planning and Environment Act 1987*.

7.1 Work-in-Kind Agreement

There is no work-in-kind agreement (within the meaning of Part 9B of the *Planning and Environment Act 1987*).

7.2 GAIC Recording

The land is not affected by the GAIC.

8. SERVICES

The following services are **not** connected to the land:

Nil.

9. TITLE

9.1 Attached is a copy of the Register Search Statement and the document, or part of the document, referred to as a "diagram location" in the Statement that identifies the land and its location.

10. DISCLOSURE OF ENERGY EFFICIENCY INFORMATION

There is no certificate relating to Energy Efficiency Information applicable.

11. DUE DILIGENCE CHECKLIST

The Sale of Land Act 1962 provides that the vendor or the vendor's licensed estate agent must make a prescribed due diligence checklist available to the purchasers before offering land for sale that is vacant residential land or land on which there is a residence. The due diligence checklist is NOT required to be provided with, or attached to, this vendor statement but the checklist may be attached as a matter of convenience.

The vendor makes this statement in respect of the land in accordance with section 32 of the *Sale of Land Act 1962*.

Date of this Statement: / /

Signatures of the vendor:

.....
Margaret Lorraine Stewart

.....
Christa Marie Schiliaw

The purchaser acknowledges being given a duplicate of this statement signed by the vendor with the attached documents before the purchaser signed any contract.

Date of this Acknowledgment: / /

Signature/s of the purchaser:

Name/s of the purchaser:



Copyright State of Victoria No part of this publication may be reproduced except as permitted by the Copyright Act 1988 (Cth), to comply with a statutory requirement or pursuant to a written agreement. The information is only valid at the time and in the form obtained from the LANDATA REGD TM System. None of the State of Victoria, its agents or contractors, accepts responsibility for any subsequent publication or reproduction of the information.

The Victorian Government acknowledges the Traditional Owners of Victoria and pays respects to their ongoing connection to their Country, History and Culture. The Victorian Government extends this respect to their Elders, past, present and emerging.

**REGISTER SEARCH STATEMENT (Title Search) Transfer of
Land Act 1958**

Page 1 of 1

VOLUME 11315 FOLIO 242

Security no : 124093017899R
Produced 12/10/2021 09:34 AM

LAND DESCRIPTION

Lot 6 on Plan of Subdivision 137871.
PARENT TITLE Volume 09438 Folio 755
Created by instrument AJ318271V 16/11/2011

REGISTERED PROPRIETOR

Estate Fee Simple
Joint Proprietors

MARGARET LORRAINE STEWART
CHRISTA MARIE SCHILIAW both of 74 RIVERSIDE AVENUE MILDURA VIC 3500
J994349 05/07/1982

ENCUMBRANCES, CAVEATS AND NOTICES

Any encumbrances created by Section 98 Transfer of Land Act 1958 or Section 24 Subdivision Act 1988 and any other encumbrances shown or entered on the plan or imaged folio set out under DIAGRAM LOCATION below.

DIAGRAM LOCATION

SEE LP137871 FOR FURTHER DETAILS AND BOUNDARIES

ACTIVITY IN THE LAST 125 DAYS

NIL

-----END OF REGISTER SEARCH STATEMENT-----

Additional information: (not part of the Register Search Statement)

Street Address: 74 RIVERSIDE AVENUE MILDURA VIC 3500

DOCUMENT END



Imaged Document Cover Sheet

The document following this cover sheet is an imaged document supplied by LANDATA®, Victorian Land Registry Services.

Document Type	Plan
Document Identification	LP137871
Number of Pages (excluding this cover sheet)	1
Document Assembled	12/10/2021 09:38

Copyright and disclaimer notice:

© State of Victoria. This publication is copyright. No part may be reproduced by any process except in accordance with the provisions of the Copyright Act 1968 (Cth) and for the purposes of Section 32 of the Sale of Land Act 1962 or pursuant to a written agreement. The information is only valid at the time and in the form obtained from the LANDATA® System. None of the State of Victoria, LANDATA®, Victorian Land Registry Services Pty. Ltd. ABN 86 627 986 396 as trustee for the Victorian Land Registry Services Trust ABN 83 206 746 897 accept responsibility for any subsequent release, publication or reproduction of the information.

The document is invalid if this cover sheet is removed or altered.



Mildura Rural City Council

Land Information Certificate

Date of certificate: 13 October 2021

SECTION 229 LOCAL GOVERNMENT ACT 1989

Certificate No: 25622

Assessment No: 5620

Your Reference: 55466855-013-6

Applicant Details

Landata
DX 250639
EAST MELBOURNE VIC 3002

Property Address: 74 Riverside Avenue MILDURA

Description: Lot: 6 Sec: 33 Blk: D LP: 137871

Area: 682.0000 Square Metres

Capital Improved Value	\$299,000
Site Value	\$122,000
Net Annual Value	\$14,950
Base Date:	01/01/2021

RATES, CHARGES AND OTHER MONIES: FOR THE 2021-2022 FINANCIAL YEAR

(Current rates and charges are payable in one lump sum by 15 February or by quarterly instalments due (1st) 30 September, (2nd) 30 November, (3rd) 28 February and (4th) 31 May of this financial year.)

Residential Rate	\$1,773.22
Waste Management	\$446.10
Residential Fire Levy (Fixed)	\$114.00
Residential Fire Levy (Variable)	\$17.64
Rate Arrears to 30/06/2021:	-\$748.39
Interest to 13/10/2021:	\$0.00
Other Monies:	\$0.00
Less Rebates:	-\$297.00
Less Payments:	-\$510.00
Total Rates & Charges Due:	\$795.57
Additional Monies Owed:	
Debtor Balance Owing:	
Total Rates & Charges & Additional Monies Owed:	\$795.57

Pay via BPay Biller Code: 93922

Reference Number: 56200

For further information contact
Rates Department
Mildura Rural City Council
PO Box 105, Mildura Vic 3502; or
DX 50014, Mildura
Telephone: (03) 5018 8122

Certificate updates
Certificates are valid for 90 days from the original date of issue. Updates may be requested by the applicant only. All update requests must be submitted via the following email address:
helpdesk-revenue@mildura.vic.gov.au



Mildura Rural City Council

Land Information Certificate

Date of certificate: 13 October 2021

SECTION 229 LOCAL GOVERNMENT ACT 1989

Certificate No: 25622

Assessment No: 5620

Your Reference: 55466855-013-6

Property Address: 74 Riverside Avenue MILDURA 3500

Description: Lot: 6 Sec: 33 Blk: D LP: 137871

This certificate provides information regarding valuation, rates, charges, other moneys owing and any orders and notices made under the **Local Government Act 1989**, the **Local Government Act 1958** or under a local law of the Council.

There are no monies owed for works under the **Local Government Act 1958** or earlier act.

There are no monies owed under Section 94(5) of the **Electricity Industry Act 2000**.

There is no potential liability for rates under the **Cultural and Recreational Lands Act 1963**.

There is not any outstanding amount required to be paid for recreational purposes or any transfer of land required to be made to Council for recreational purposes under Section 18 of the **Subdivision Act 1988** or the **Local Government Act 1958**.

There are not any notices or orders on the land that have been served by Council under the **Local Government Act 1958**, **Local Government Act 1989**, any other Act or regulation, or under a local law of the Council, which have a continuing application as at the date of this certificate.

There is not a potential liability for the land to become rateable under Section 173 or 174A of the **Local Government Act 1989** unless stated in 'Please Note'.

There is no money owed under Section 227 of the **Local Government Act 1989**.

This certificate is not required to (and does not) include information regarding planning, building, health, land fill, land slip, flooding information or service easements. Information regarding these matters may be available from Council or the relevant authority. A fee may be charged for such information.

PLEASE NOTE:

I hereby certify that the information given in this certificate is a true and correct disclosure of rates and other monies payable to the Mildura Rural City Council as at the above date, together with any notices served pursuant to the Local Government Act, Local Law or any other Act.

.....David Clohesy..... **DELEGATED OFFICER**

RECEIPT OF \$27.40 ACKNOWLEDGED, BEING THE FEE FOR THIS CERTIFICATE.



LOWER MURRAY WATER

Statement No: IS22/86890

Page: 1 of 2

Our Ref: 6403

Issue Date: 13/10/2021

Your Ref: 55466855-035-8

LANDATA
DX 250639
EAST MELBOURNE

Statement showing Tariffs, Charges & Interest due within Financial Year Ending 30/06/2022.

Owner Name(s) MISS CM SCHILIAW & MISS ML STEWART
Situate: 74 RIVERSIDE AVENUE MILDURA VIC 3500
Description: Lot 6 LP 137871 Blk D Sec 33 Vol 11315 Fol 242

Lower Murray Water hereby states that the above described property has the following Tariffs and Charges raised on the Property and the amounts are due and payable to Lower Murray Water.

NOTE: ALL ARREARS SHOWING ON THIS STATEMENT MUST BE PAID IN FULL ON SETTLEMENT.
NOTE: THIS STATEMENT IS VALID FOR A PERIOD OF THIRTY DAYS FROM DATE OF ISSUE
OR UNTIL THE END OF THE CURRENT PERIOD AS STATED BELOW

TARIFFS AND CHARGES

TARIFFS & CHARGES LEVIED for period:	1/10/2021 to 31/12/2021	
Sewerage Service Tariff		122.38
Water Service Tariff		51.84
Water by Measure to 13/10/2021		228.67
Receipts, Concessions & Rebates		(339.56)
Balance Due		\$63.33

Mildura (Head Office)
T 03 5051 3400
741-759 Fourteenth Street
Mildura Victoria 3500
PO Box 1438
Mildura Victoria 3502
AUSDOC DX 50023

Swan Hill (Area Office)
T 03 5036 2150
73 Beveridge Street
Swan Hill Victoria 3585
PO Box 1447
Swan Hill Victoria 3585
AUSDOC DX 30164

Kerang (Area Office)
T 03 5450 3960
56 Wellington Street
Kerang Victoria 3579
PO Box 547
Kerang Victoria 3579
AUSDOC DX 57908

E contactus@lmw.vic.gov.au

lmw.vic.gov.au



ABN 18 475 808 826

ALL Emergencies
1800 808 830



PROPERTY SERVICE INFORMATION	
Property Serviced:	Yes
Water Supply:	Potable Water
Sewer Supply:	Reticulated Sewer System

Last Billed Water Consumption Details

Period Of Usage: 8/6/2021 to 10/9/2021 (94 Days)

52 kl @ \$0.45030 Step1 Rate + 52 kl @ \$0.81950 Step2 Rate + 81 kl @ \$1.05340 Step3 Rate = \$151.36

Period Of Usage: 10/9/2021 to 13/10/2021 (33 Days)

36 kl @ \$0.45030 Step1 Rate + 36 kl @ \$0.81950 Step2 Rate + 30 kl @ \$1.05340 Step3 Rate = \$77.31

Water Meter Details

Serial No.	Size	Date Read	Reading
21w000258	20	13/10/2021	411

Other Information:

Corporation sewer main located outside property boundary.


Customer has requested account to be delivered through BPAY View to the Customer's on-line banking facility.

Customer is advised that at the time of settlement, the current electronic Property account needs to be de-activated

If you wish to make the settlement payment for this property via BPay please use the following information: **Biller Code 78477 Payment Reference Number 700064033.**

This Statement was issued from the Mildura Office

Signed:

DocuSigned by:

F84DF3A05A2B456

On behalf of:

LOWER MURRAY URBAN & RURAL WATER CORPORATION

PLEASE NOTE:

Legislative changes in Plumbing Regulations are such that Lower Murray Water is unable to ensure that internal plumbing services are complete. A physical inspection by a Registered/Licensed Plumber is advised.

Property owners of the relevant land are responsible for the operation and maintenance of all internal private services including all drains and service pipes up to the connection point of the Corporation's main.

DISCLAIMER:

Information as to the location of services provided in that statement in accordance with Section 158(3) of the Water Act 1989, relate only to services owned by the Corporation which are located within or adjacent to the property. The Corporation does not accept responsibility for information it attempts to provide to assist in relation to the location of private services within the property, this information provided under Section 158(4) of the Water Act 1989, and should not be relied upon without further physical inspection.



Mildura Rural City Council

Request For Building Information
Pursuant to regulation 51 Building Regulation 2018

Applicant's Name and Address:

Landata
Landata.online@victorianlrs.com.au

File:	PA5620
Your Ref:	55466855-015-0
Date Issued:	18 October 2021

Property Address:	74 Riverside Avenue – MILDURA Lot 6 on Plan of Subdivision 137871 Volume: 11315 Folio: 242
--------------------------	---

N.B. Please see page 2 for Salinity Statement

Regulation 51 (1)

(A) Details of any permit or certificate of final inspection issued in the preceding 10 years

Nil

(B) Details of any current statement issued under regulation 64(1) or 231(2) of these regulations

Nil

(C) Details of any current notice or order issued by the relevant building surveyor under the Act.

Nil


Signed:
MARK YANTSES
MUNICIPAL BUILDING SURVEYOR

N.B. Please note that information on this form is taken from Council records and is NOT evidence that illegal building works do not exist in relation to this property.

**ATTACHMENT TO REQUEST FOR INFORMATION
BUILDING REGULATION 51
SALINITY AFFECTING THE MUNICIPALITY**


Some land within the municipality of the Mildura Rural City Council contains high levels of salt resulting in a condition commonly referred to as 'salinity'. Salinity can result in 'salt damp' or 'rising damp and salt attack' which can cause damage to certain building materials such as concrete and masonry.

Council recommends that you make your own inquiries regarding the presence of high salinity on land which you own or are considering to purchase.

If you are proposing to construct buildings on land in the municipality, you should ascertain whether or not special measures should be taken during the construction of these buildings to minimise any effects that salinity may have.

Council provides this information to assist you to make informed decisions about existing buildings or the construction of new buildings in high salinity areas.

Yours sincerely

A handwritten signature in black ink, appearing to be 'Mark Yantzes', written over a horizontal line.

Mark Yantzes

MUNICIPAL BUILDING SURVEYOR

MY/cm



**** Delivered by the LANDATA® System, Department of Environment, Land, Water & Planning ****

ROADS PROPERTY CERTIFICATE

The search results are as follows:

Martin Irwin & Richards C/- InfoTrack (InfinityLaw)
135 King Street
SYDNEY 2000
AUSTRALIA

Client Reference: 390949

NO PROPOSALS. As at the 12th October 2021, VicRoads has no approved proposals requiring any part of the property described in your application. You are advised to check your local Council planning scheme regarding land use zoning of the property and surrounding area.

This certificate was prepared solely on the basis of the Applicant-supplied address described below, and electronically delivered by LANDATA®.

74 RIVERSIDE AVENUE, MILDURA 3500
RURAL CITY OF MILDURA

This certificate is issued in respect of a property identified above. VicRoads expressly disclaim liability for any loss or damage incurred by any person as a result of the Applicant incorrectly identifying the property concerned.

Date of issue: 12th October 2021

Telephone enquiries regarding content of certificate: 13 11 71

[Vicroads Certificate] # 55466855 - 55466855093412 '390949'

Property Clearance Certificate

Taxation Administration Act 1997



MARTIN IRWIN & RICHARDS LAWYERS

Your Reference: DCON:DS:SW 222850-2
Certificate No: 49087627
Issue Date: 12 OCT 2021
Enquiries: ESYSPROD

Land Address: 74 RIVERSIDE AVENUE MILDURA VIC 3500

Land Id	Lot	Plan	Volume	Folio	Tax Payable
17355858	6	137871	11315	242	\$0.00

Vendor: CHRISTA SCHILIAW & MARGARET STEWART
Purchaser: FOR INFORMATION PURPOSES

Current Land Tax	Year	Taxable Value	Proportional Tax	Penalty/Interest	Total
MR CHRISTA MARIE SCHILIAW	2021	\$114,000	\$0.00	\$0.00	\$0.00

Comments: Property is exempt: LTX Principal Place of Residence.

Current Vacant Residential Land Tax	Year	Taxable Value	Proportional Tax	Penalty/Interest	Total
-------------------------------------	------	---------------	------------------	------------------	-------

Comments:

Arrears of Land Tax	Year	Proportional Tax	Penalty/Interest	Total
---------------------	------	------------------	------------------	-------

This certificate is subject to the notes that appear on the reverse. The applicant should read these notes carefully.

Paul Broderick
Commissioner of State Revenue

CAPITAL IMP VALUE:	\$284,000
--------------------	-----------

SITE VALUE:	\$114,000
-------------	-----------

AMOUNT PAYABLE:	\$0.00
-----------------	--------

Notes to Certificates Under Section 95AA of the *Taxation Administration Act 1997*

Certificate No: 49087627

Power to issue Certificate

1. The Commissioner of State Revenue can issue a Property Clearance Certificate (Certificate) to an owner, mortgagee or bona fide purchaser of land who makes an application specifying the land for which the Certificate is sought and pays the application fee.

Amount shown on Certificate

2. The Certificate shows any land tax (including Vacant Residential Land Tax, interest and penalty tax) that is due and unpaid on the land described in the Certificate at the date of issue. In addition, it may show:
 - Land tax that has been assessed but is not yet due,
 - Land tax for the current tax year that has not yet been assessed, and
 - Any other information that the Commissioner sees fit to include, such as the amount of land tax applicable to the land on a single holding basis and other debts with respect to the property payable to the Commissioner.

Land tax is a first charge on land

3. Unpaid land tax (including Vacant Residential Land Tax, interest and penalty tax) is a first charge on the land to which it relates. This means it has priority over any other encumbrances on the land, such as a mortgage, and will continue as a charge even if ownership of the land is transferred. Therefore, a purchaser may become liable for any such unpaid land tax.

Information for the purchaser

4. If a purchaser of the land described in the Certificate has applied for and obtained a Certificate, the amount recoverable from the purchaser cannot exceed the 'amount payable' shown. A purchaser cannot rely on a Certificate obtained by the vendor.

Information for the vendor

5. Despite the issue of a Certificate, the Commissioner may recover a land tax liability from a vendor, including any amount identified on this Certificate.

General information

6. A Certificate showing no liability for the land does not mean that the land is exempt from land tax. It means that there is nothing to pay at the date of the Certificate.
7. An updated Certificate may be requested free of charge via our website, if:
 - The request is within 90 days of the original Certificate's issue date, and
 - There is no change to the parties involved in the transaction for which the Certificate was originally requested.

For Information Only

LAND TAX CALCULATION BASED ON SINGLE OWNERSHIP

Land Tax = \$0.00

Taxable Value = \$114,000

Calculated as \$0 plus (\$114,000 - \$0) multiplied by 0.000 cents.

Property Clearance Certificate - Payment Options

BPAY



Billers Code: 5249
Ref: 49087627

Telephone & Internet Banking - BPAY®

Contact your bank or financial institution to make this payment from your cheque, savings, debit or transaction account.

www.bpay.com.au

CARD



Ref: 49087627

Visa or Mastercard

Pay via our website or phone 13 21 61.
A card payment fee applies.

sro.vic.gov.au/paylandtax

PLANNING PROPERTY REPORT



Environment,
Land, Water
and Planning

From www.planning.vic.gov.au on 11 October 2021 02:25 PM

PROPERTY DETAILS

Address: **74 RIVERSIDE AVENUE MILDURA 3500**
Lot and Plan Number: **Lot 6 LP137871**
Standard Parcel Identifier (SPI): **6\LP137871**
Local Government Area (Council): **MILDURA**
Council Property Number: **5620**
Planning Scheme: **Mildura**
Directory Reference: **VicRoads 535 N2**

www.mildura.vic.gov.au

planning-schemes.delwp.vic.gov.au/schemes/mildura

UTILITIES

Rural Water Corporation: **Lower Murray Water**
Urban Water Corporation: **Lower Murray Water**
Melbourne Water: **outside drainage boundary**
Power Distributor: **POWERCOR**

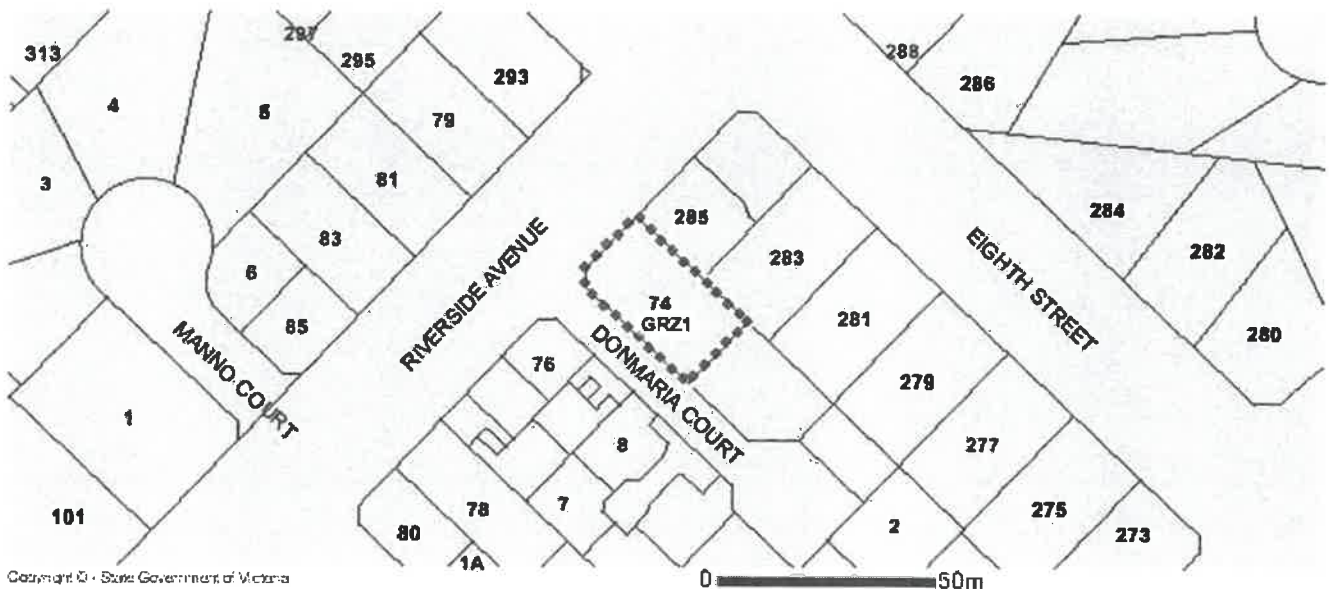
STATE ELECTORATES

Legislative Council: **NORTHERN VICTORIA**
Legislative Assembly: **MILDURA**

Planning Zones

GENERAL RESIDENTIAL ZONE (GRZ)

GENERAL RESIDENTIAL ZONE - SCHEDULE 1 (GRZ1)



Copyright © - State Government of Victoria

GRZ - General Residential

Note: labels for zones may appear outside the actual zone - please compare the labels with the legend.

Copyright © - State Government of Victoria

Disclaimer: This content is provided for information purposes only. No claim is made as to the accuracy or authenticity of the content. The Victorian Government does not accept any liability to any person for the information provided. Read the full disclaimer at www.land.vic.gov.au/home/copyright-and-disclaimer

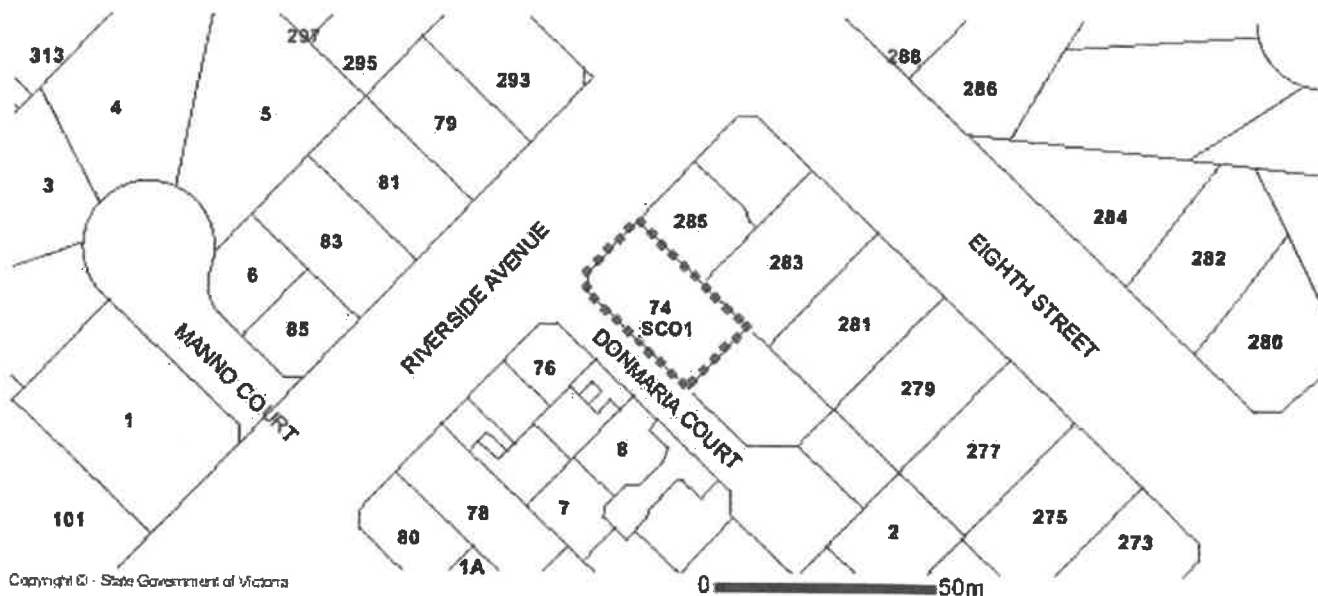
Notwithstanding this disclaimer, a vendor may rely on the information in this report for the purpose of a statement that land is in a bushfire prone area as required by section 32C (b) of the Sale of Land 1962 (Vic).

PLANNING PROPERTY REPORT: 74 RIVERSIDE AVENUE MILDURA 3500

Planning Overlay

SPECIFIC CONTROLS OVERLAY (SCO)

SPECIFIC CONTROLS OVERLAY - SCHEDULE 1 (SCO1)



SCO - Specific Controls

Note: due to overlaps, some overlays may not be visible, and some colours may not match those in the legend.

Further Planning Information

Planning scheme data last updated on 4 October 2021.

A **planning scheme** sets out policies and requirements for the use, development and protection of land.

This report provides information about the zone and overlay provisions that apply to the selected land.

Information about the State and local policy, particular, general and operational provisions of the local planning scheme that may affect the use of this land can be obtained by contacting the local council or by visiting <https://www.planning.vic.gov.au>

This report is NOT a **Planning Certificate** issued pursuant to Section 199 of the *Planning and Environment Act 1987*.

It does not include information about exhibited planning scheme amendments, or zonings that may affect the land.

To obtain a Planning Certificate go to Titles and Property Certificates at Landata - <https://www.landata.vic.gov.au>

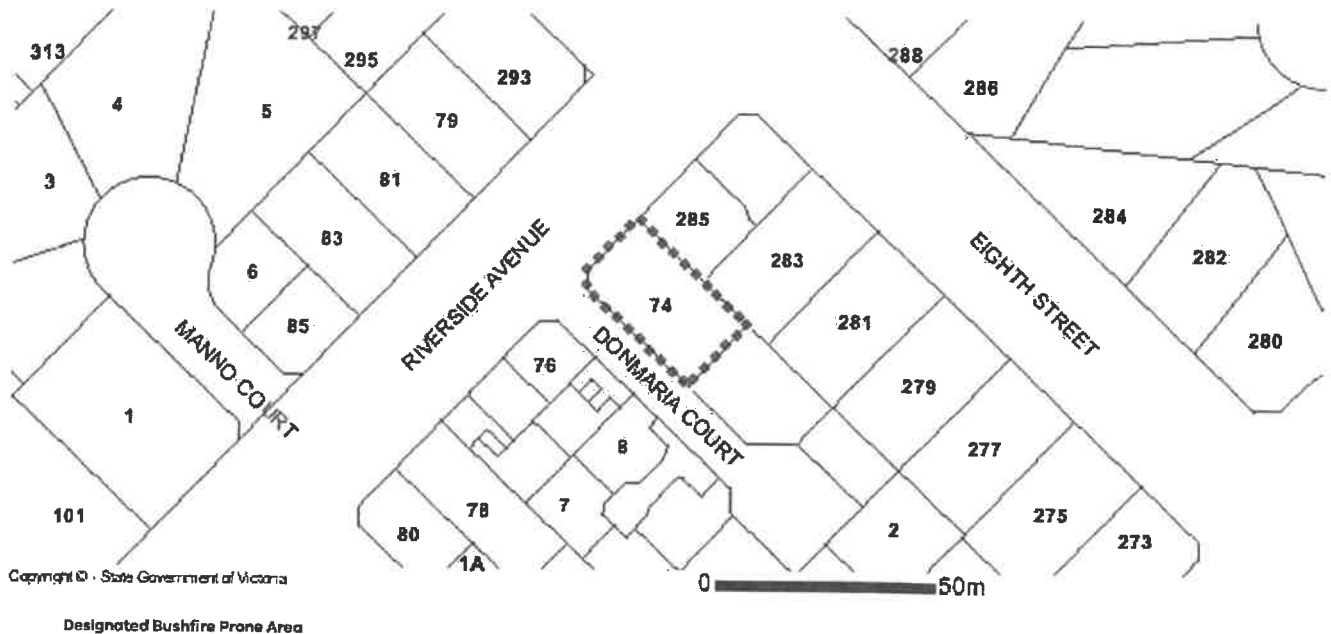
For details of surrounding properties, use this service to get the Reports for properties of interest.

To view planning zones, overlay and heritage information in an interactive format visit <http://mapshare.maps.vic.gov.au/vicplan>

For other information about planning in Victoria visit <https://www.planning.vic.gov.au>

Designated Bushfire Prone Area

**This property is not in a designated bushfire prone area.
No special bushfire construction requirements apply. Planning provisions may apply.**



Designated bushfire prone areas as determined by the Minister for Planning are in effect from 8 September 2011 and amended from time to time.

The Building Regulations 2018 through application of the Building Code of Australia, apply bushfire protection standards for building works in designated bushfire prone areas.

Designated bushfire prone areas maps can be viewed on VicPlan at <http://mapshare.maps.vic.gov.au/vicplan> or at the relevant local council.

Note: prior to 8 September 2011, the whole of Victoria was designated as bushfire prone area for the purposes of the building control system.

Further information about the building control system and building in bushfire prone areas can be found on the Victorian Building Authority website www.vba.vic.gov.au

Copies of the Building Act and Building Regulations are available from www.legislation.vic.gov.au

For Planning Scheme Provisions in bushfire areas visit <https://www.planning.vic.gov.au>

Property Report from www.land.vic.gov.au on 11 October 2021 02:25 PM

Address: 74 RIVERSIDE AVENUE MILDURA 3500

Lot and Plan Number: Lot 6 LP137871

Standard Parcel Identifier (SPI): 6\LP137871

Local Government (Council): MILDURA **Council Property Number:** 5620

Directory Reference: VicRoads 535 N2

This property is not in a designated bushfire prone area.

No special bushfire construction requirements apply. Planning provisions may apply.

Further information about the building control system and building in bushfire prone areas can be found in the Building Commission section of the Victorian Building Authority website www.vba.vic.gov.au

Site Dimensions

All dimensions and areas are approximate. They may not agree with the values shown on a title or plan.



Area: 681 sq. m

Perimeter: 107 m

For this property:

— Site boundaries

--- Road frontages

Dimensions for individual parcels require a separate search, but dimensions for individual units are generally not available.

For more accurate dimensions get copy of plan at **Title and Property Certificates**

State Electorates

Legislative Council: NORTHERN VICTORIA

Legislative Assembly: MILDURA

Utilities

Rural Water Corporation: Lower Murray Water

Urban Water Corporation: Lower Murray Water

Melbourne Water: outside drainage boundary

Power Distributor: POWERCOR (Information about [choosing an electricity retailer](#))

Planning information continued on next page

Copyright © - State Government of Victoria

Disclaimer: This content is provided for information purposes only. No claim is made as to the accuracy or authenticity of the content. The Victorian Government does not accept any liability to any person for the information provided.

Read the full disclaimer at www.land.vic.gov.au/home/copyright-and-disclaimer

Planning Zone Summary

Planning Zone: GENERAL RESIDENTIAL ZONE (GRZ)
GENERAL RESIDENTIAL ZONE - SCHEDULE 1 (GRZ1)

Planning Overlay: SPECIFIC CONTROLS OVERLAY (SCO)
SPECIFIC CONTROLS OVERLAY - SCHEDULE 1 (SCO1)

Planning scheme data last updated on 4 October 2021.

A **planning scheme** sets out policies and requirements for the use, development and protection of land.

This report provides information about the zone and overlay provisions that apply to the selected land.

Information about the State and local policy, particular, general and operational provisions of the local planning scheme that may affect the use of this land can be obtained by contacting the local council or by visiting [Planning Schemes Online](#)

This report is NOT a **Planning Certificate** issued pursuant to Section 199 of the *Planning and Environment Act 1987*.

It does not include information about exhibited planning scheme amendments, or zonings that may affect the land.

To obtain a Planning Certificate go to [Titles and Property Certificates](#)

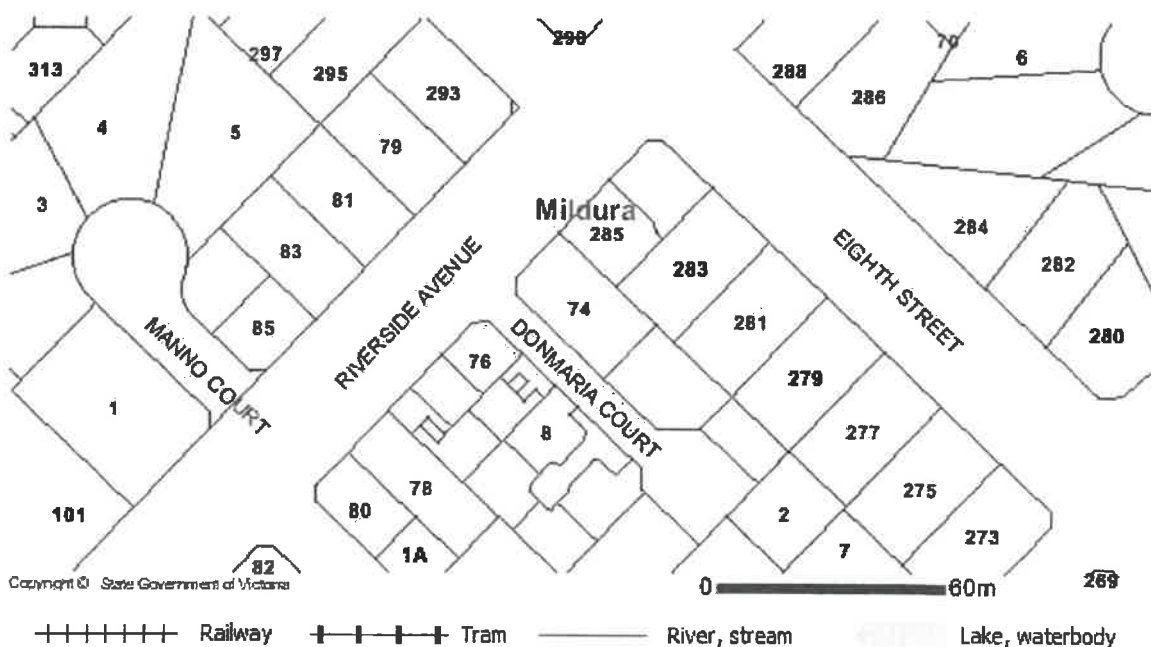
The Planning Property Report includes separate maps of zones and overlays

For details of surrounding properties, use this service to get the Reports for properties of interest

To view planning zones, overlay and heritage information in an interactive format visit [Planning Maps Online](#)

For other information about planning in Victoria visit www.planning.vic.gov.au

Area Map



Copyright © - State Government of Victoria

Disclaimer: This content is provided for information purposes only. No claim is made as to the accuracy or authenticity of the content. The Victorian Government does not accept any liability to any person for the information provided.

Read the full disclaimer at www.land.vic.gov.au/home/copyright-and-disclaimer

Due diligence checklist

What you need to know before buying a residential property

Before you buy a home, you should be aware of a range of issues that may affect that property and impose restrictions or obligations on you, if you buy it. This checklist aims to help you identify whether any of these issues will affect you. The questions are a starting point only and you may need to seek professional advice to answer some of them. You can find links to organisations and web pages that can help you learn more, by visiting the [Due diligence checklist page on the Consumer Affairs Victoria website](http://consumer.vic.gov.au/duediligencechecklist) (consumer.vic.gov.au/duediligencechecklist).

Urban living

Moving to the inner city?

High density areas are attractive for their entertainment and service areas, but these activities create increased traffic as well as noise and odours from businesses and people. Familiarising yourself with the character of the area will give you a balanced understanding of what to expect.

Is the property subject to an owners corporation?

If the property is part of a subdivision with common property such as driveways or grounds, it may be subject to an owners corporation. You may be required to pay fees and follow rules that restrict what you can do on your property, such as a ban on pet ownership.

Growth areas

Are you moving to a growth area?

You should investigate whether you will be required to pay a growth areas infrastructure contribution.

Flood and fire risk

Does this property experience flooding or bushfire?

Properties are sometimes subject to the risk of fire and flooding due to their location. You should properly investigate these risks and consider their implications for land management, buildings and insurance premiums.

Rural properties

Moving to the country?

If you are looking at property in a rural zone, consider:

- Is the surrounding land use compatible with your lifestyle expectations? Farming can create noise or odour that may be at odds with your expectations of a rural lifestyle.
- Are you considering removing native vegetation? There are regulations which affect your ability to remove native vegetation on private property.
- Do you understand your obligations to manage weeds and pest animals?

Can you build new dwellings?

Does the property adjoin crown land, have a water frontage, contain a disused government road, or are there any crown licences associated with the land?

Is there any earth resource activity such as mining in the area?

You may wish to find out more about exploration, mining and quarrying activity on or near the property and consider the issue of petroleum, geothermal and greenhouse gas sequestration permits, leases and licences, extractive industry authorisations and mineral licences.

Soil and groundwater contamination

Has previous land use affected the soil or groundwater?

You should consider whether past activities, including the use of adjacent land, may have caused contamination at the site and whether this may prevent you from doing certain things to or on the land in the future.

Land boundaries

Do you know the exact boundary of the property?

You should compare the measurements shown on the title document with actual fences and buildings on the property, to make sure the boundaries match. If you have concerns about this, you can speak to your lawyer or conveyancer, or commission a site survey to establish property boundaries.

Planning controls

Can you change how the property is used, or the buildings on it?

All land is subject to a planning scheme, run by the local council. How the property is zoned and any overlays that may apply, will determine how the land can be used. This may restrict such things as whether you can build on vacant land or how you can alter or develop the land and its buildings over time.

The local council can give you advice about the planning scheme, as well as details of any other restrictions that may apply, such as design guidelines or bushfire safety design. There may also be restrictions – known as encumbrances – on the property's title, which prevent you from developing the property. You can find out about encumbrances by looking at the section 32 statement.

Are there any proposed or granted planning permits?

The local council can advise you if there are any proposed or issued planning permits for any properties close by. Significant developments in your area may change the local 'character' (predominant style of the area) and may increase noise or traffic near the property.

Safety

Is the building safe to live in?

Building laws are in place to ensure building safety. Professional building inspections can help you assess the property for electrical safety, possible illegal building work, adequate pool or spa fencing and the presence of asbestos, termites or other potential hazards.

Building permits

Have any buildings or retaining walls on the property been altered, or do you plan to alter them?

There are laws and regulations about how buildings and retaining walls are constructed, which you may wish to investigate to ensure any completed or proposed building work is approved. The local council may be able to give you information about any building permits issued for recent building works done to the property, and what you must do to plan new work. You can also commission a private building surveyor's assessment.

Are any recent building or renovation works covered by insurance?

Ask the vendor if there is any owner-builder insurance or builder's warranty to cover defects in the work done to the property.

Utilities and essential services

Does the property have working connections for water, sewerage, electricity, gas, telephone and internet?

Unconnected services may not be available, or may incur a fee to connect. You may also need to choose from a range of suppliers for these services. This may be particularly important in rural areas where some services are not available.

Buyers' rights

Do you know your rights when buying a property?

The contract of sale and section 32 statement contain important information about the property, so you should request to see these and read them thoroughly. Many people engage a lawyer or conveyancer to help them understand the contracts and ensure the sale goes through correctly. If you intend to hire a professional, you should consider speaking to them before you commit to the sale. There are also important rules about the way private sales and auctions are conducted. These may include a cooling-off period and specific rights associated with 'off the plan' sales. The important thing to remember is that, as the buyer, you have rights.

DATED

2021

MARGARET LORRAINE STEWART
and
CHRISTA MARIE SCHILIAW

VENDOR'S STATEMENT

Property
74 Riverside Avenue, Mildura

MARTIN MIDDLETON OATES LAWYERS
61 Deakin Avenue
MILDURA VIC 3500
DX 50022 MILDURA
Tel: 03 5023 7900
Fax: 03 5023 7560
Ref: MO/DCON/DS/222850-2